



Census of India 2011

# WEST BENGAL

SERIES-20

PART XII-B

## DISTRICT CENSUS HANDBOOK

### PURBA MEDINIPUR

VILLAGE AND TOWN WISE  
PRIMARY CENSUS ABSTRACT (PCA)



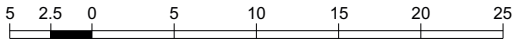
DIRECTORATE OF CENSUS OPERATIONS  
WEST BENGAL





# WESTBENGAL DISTRICT PURBA MEDINIPUR

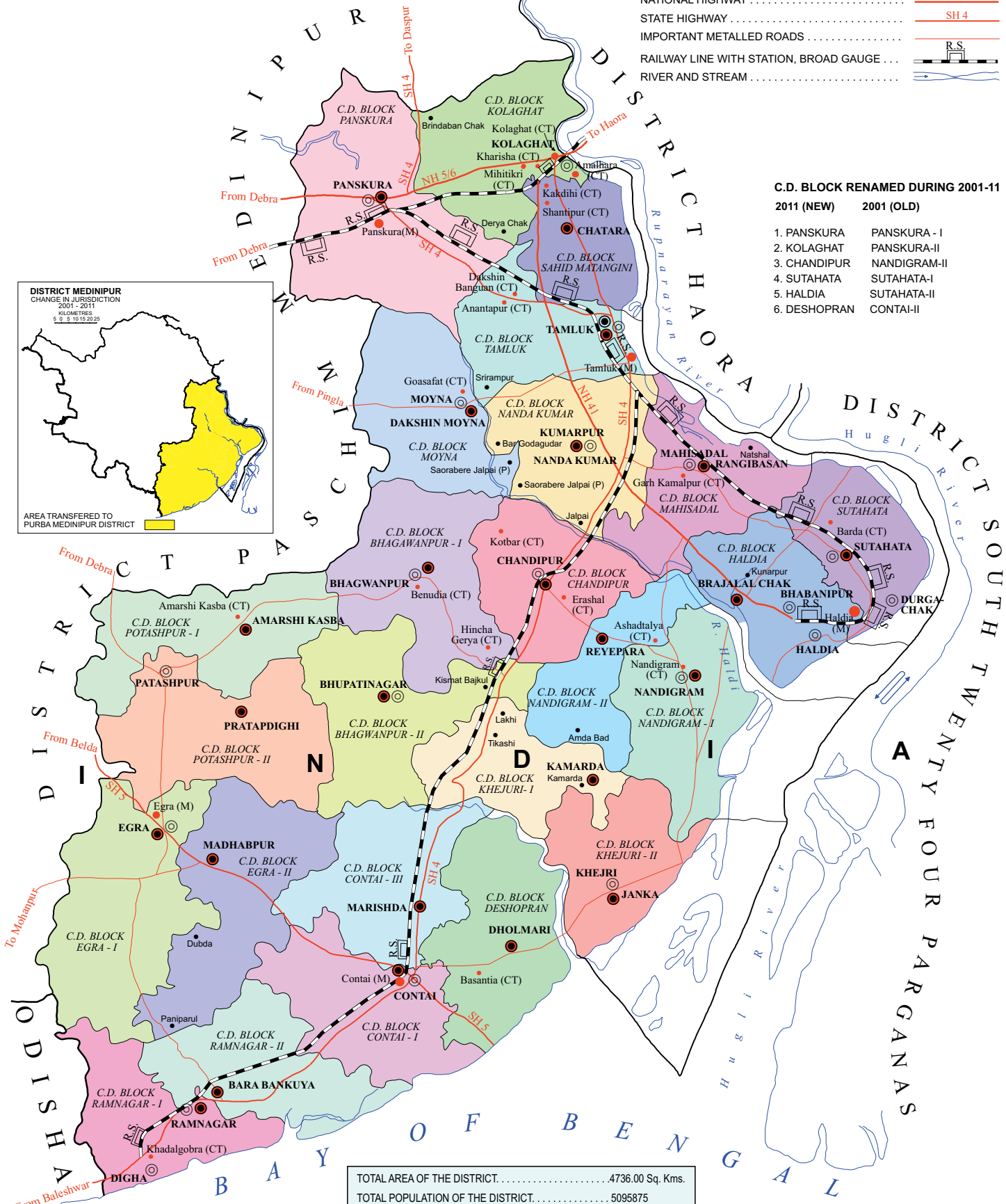
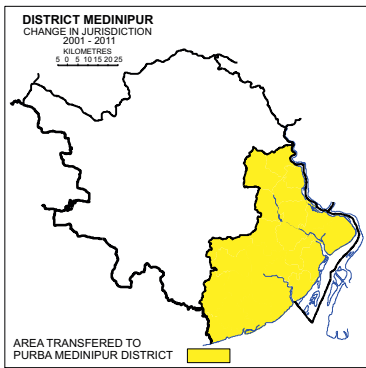
KILOMETRES



- BOUNDARY, STATE . . . . .
- " DISTRICT . . . . .
- " C. D. BLOCK . . . . .
- HEADQUARTERS : DISTRICT, POLICE STATION,  
C. D. BLOCK . . . . .
- VILLAGES HAVING 10000 AND ABOVE POPULATION  
WITH NAME . . . . .
- URBAN AREA WITH POPULATION  
SIZE :- I, II, III, IV, V & VI . . . . .
- NATIONAL HIGHWAY . . . . .
- STATE HIGHWAY . . . . .
- IMPORTANT METALLED ROADS . . . . .
- RAILWAY LINE WITH STATION, BROAD GAUGE . . . . .
- RIVER AND STREAM . . . . .

### C.D. BLOCK RENAMED DURING 2001-11 2011 (NEW) 2001 (OLD)

- |              |              |
|--------------|--------------|
| 1. PANSKURA  | PANSKURA - I |
| 2. KOLAGHAT  | PANSKURA-II  |
| 3. CHANDIPUR | NANDIGRAM-II |
| 4. SUTAHATA  | SUTAHATA-I   |
| 5. HALDIA    | SUTAHATA-II  |
| 6. DESHOPRAN | CONTAI-II    |



TOTAL AREA OF THE DISTRICT . . . . .	4736.00 Sq. Kms.
TOTAL POPULATION OF THE DISTRICT . . . . .	5095875
TOTAL NUMBER OF VILLAGES . . . . .	2994*
TOTAL NUMBER OF INHABITED VILLAGES . . . . .	2932
TOTAL NUMBER OF CENSUS TOWNS . . . . .	20
TOTAL NUMBER OF STATUTORY TOWNS . . . . .	5
DISTANCE FROM STATE CAPITAL TO DISTRICT HEADQUARTERS (APPROX.) . . . . .	85 Kms.

\* Villages spread in more than one C. D. Blocks are treated as single unit in case of District total.





**CENSUS OF INDIA 2011**

**WEST BENGAL**

**SERIES-20**

**PART XII - B**

**DISTRICT CENSUS HANDBOOK**

**PURBA MEDINIPUR**

**VILLAGE AND TOWN WISE  
PRIMARY CENSUS ABSTRACT (PCA)**



**Directorate of Census Operations  
West Bengal**

**2011**

**MOTIF**  
**DISTRICT PURBA MEDINIPUR**



**Mahishadal Rajbari**

Mahishadal Rajbari is situated at a distance of only 16 km from Tamluk, the Head Quarter of district Purba Medinipur, and is famous for the 16<sup>th</sup> Century remnants of a historical palace. The Mahishadal Rajbari comprises of large mansions, temples and big buildings (specially Dewan House) which were built from 16<sup>th</sup> Century to 18<sup>th</sup> Century.

In the 16<sup>th</sup> Century AD, Shri Janardhan Upadhyay Garg, a businessman of Uttar Pradesh, bought a big estate near Mahishadal and built a mansion for the purpose of Zamindari. In the 18<sup>th</sup> Century, the ruling of his descendants, especially during the days of Rani Janaki Devi, reached its peak and a new palace was built adjacent to the original palace, which are together known as the Mahishadal Rajbari. It is believed that Rani Janaki Devi was against the British dominion prevailing at her time.

Presently, the old mansion, which was built in 16<sup>th</sup> Century is in ruins but the new palace serves as a museum which is a treasure house of 16<sup>th</sup> to 18<sup>th</sup> Century artifacts and relics including beautiful paintings, rare manuscripts, medallions, photographs, decorative furniture, stuffed bodies of animals and hunting apparatus etc. Apart from this Mansion, Rani Janaki Devi also constructed two temples namely Gopal Jew Temple and Ram Jew Temple in the vicinity of the Rajbari. Gopal Jew Temple, dedicated to Lord Krishna, was built in 1778. In the adjacent Ram Jew Temple, Rama, Sita, Lakshman and Hanuman idols are installed. Behind these two temples there is also a huge place called 'Dubey Palace' which is also known as Dewan House.

# Contents

		Pages
1	Foreword	1
2	Preface	3
3	Acknowledgement	5
4	History and Scope of the District Census Handbook	7
5	Brief History of the District	9
6	Administrative Setup	20
7	District Highlights - 2011 Census	23
8	Important Statistics	24
9	<b>Section - I Primary Census Abstract (PCA)</b>	
	(i) Brief note on Primary Census Abstract	28
	(ii) District Primary Census Abstract	33
	(iii) Appendix to District Primary Census Abstract Total, Scheduled Castes and Scheduled Tribes Population - Urban Block wise	53
	(iv) Primary Census Abstract for Scheduled Castes (SC)	79
	(v) Primary Census Abstract for Scheduled Tribes (ST)	93
	(vi) Rural PCA-C.D. blocks wise Village Primary Census Abstract	107
	(vii) Urban PCA-Town wise Primary Census Abstract	523
10	<b>Section -II Tables based on Households Amenities and Assets (Rural /Urban) at District and Sub-District level.</b>	
	(i) Table -1: Households by Ownership status and by Number of Dwelling rooms occupied in the District, 2011	545



(ii)	Table -2:	Percentage distribution of Households living in Permanent, Semi permanent and Temporary houses, 2011	546
(iii)	Table -3:	Number and Percentage of Households by main source of Drinking water, 2011	548
(iv)	Table -4:	Number and Percentage of Households by main source of Lighting, 2011	552
(v)	Table -5:	Number and Percentage of Households by type of Latrine facility, 2011	556
(vi)	Table -6:	Number and Percentage of Households by type of Drainage connectivity for waste water outlet, 2011	560
(vii)	Table -7:	Number and Percentage of Households by availability of Kitchen facility, 2011	562
(viii)	Table -8:	Number and Percentage of Households by type of fuel used for Cooking, 2011	564
(ix)	Table -9:	Number and Percentage of Households availing Banking services and number of Households having each of the specified Assets, 2011	568

## FOREWORD

The District Census Handbook (DCHB) is an important publication of the Census Organization since 1951. It contains both Census and non Census data of urban and rural areas for each District. The Census data provide information on demographic and socio-economic characteristics of population at the lowest administrative unit i.e. of each Village and Town and ward of the District. The Primary Census Abstract (PCA) part of this publication contains Census data including data on household amenities collected during 1<sup>st</sup>.phase of the Census i.e. House Listing and Housing Census. The non Census data presented in the DCHB is in the form of Village Directory and Town Directory contain information on various infrastructure facilities available in the village and town viz; education, medical, drinking water, communication and transport, post and telegraph, electricity, banking, and other miscellaneous facilities. Later on, the Telegraph Services were closed by the Government of India on 15<sup>th</sup>. July, 2013. The data of DCHB are of considerable importance in the context of planning and development at the grass-root level.

2. In the 1961 Census, DCHB provided a descriptive account of the District, administrative statistics, Census tables and Village and Town Directory including Primary Census Abstract. This pattern was changed in 1971 Census and the DCHB was published in three parts: Part-A related to Village and Town Directory, Part-B to Village and Town PCA and Part-C comprised analytical report, administrative statistics, District Census tables and certain analytical tables based on PCA and amenity data in respect of Villages. The 1981 Census DCHB was published in two parts: Part-A contained Village and Town Directory and Part-B the PCA of Village and Town including the SCs and STs PCA up to Tahsil/Town levels. New features along with restructuring of the formats of Village and Town Directory were added. In Village Directory, all amenities except electricity were brought together and if any amenity was not available in the referent Village, the distance in broad ranges from the nearest place having such an amenity, was given.

3. The pattern of 1981 Census was followed by and large for the DCHB of 1991 Census except the format of PCA. It was restructured. Nine-fold industrial classification of main workers was given against the four-fold industrial classification presented in the 1981 Census. In addition, sex wise population in 0-6 age group was included in the PCA for the first time with a view to enable the data users to compile more realistic literacy rate as all children below 7 years of age had been treated as illiterate at the time of 1991 Census. One of the important innovations in the 1991 Census was the Community Development Block (CD Block) level presentation of Village Directory and PCA data instead of the traditional Tahsil/Taluk/PS level presentation.

4. As regards DCHB of 2001 Census, the scope of Village Directory was improved by including some other amenities like banking, recreational and cultural facilities, newspapers & magazines and 'most important commodity' manufactured in a Village in addition to prescribed facilities of earlier Censuses. In Town Directory, the statement on Slums was modified and its coverage was enlarged by including details on all slums instead of 'notified slums'.

5. The scope and coverage of Village Directory of 2011 DCHB has been widened by including a number of new amenities in addition to those of 2001. These newly

added amenities are: Pre-Primary School, Engineering College, Medical College, Management Institute, Polytechnic, Non-formal Training Centre, Special School for Disabled, Community Health Centre, Veterinary Hospital, Mobile Health Clinic, Medical Practitioner with MBBS Degree, Medical Practitioner with no degree, Traditional Practitioner and faith Healer, Medicine Shop, Community Toilet, Rural Sanitary Mart or Sanitary Hardware Outlet in the Village, Community Bio- gas, Sub Post Office, Village Pin Code, Public Call Office, Mobile Phone Coverage, Internet Cafes/ Common Service Centre, Private Courier Facility, Auto/Modified Autos, Taxis and Vans, Tractors, Cycle-pulled Rickshaws, Carts driven by Animals, Village connected to National Highway, State Highway, Major District Road, and Other District Road, Availability of Water Bounded Macadam Roads in Village, ATM, Self-Help Group, Public Distribution System(PDS) Shop, Mandis/Regular Market, Weekly Haat, Agricultural Marketing Society, Nutritional Centers (ICDS), Anganwadi Centre, ASHA (Accredited Social Health Activist), Sports Field, Public Library, Public Reading Room, Assembly Polling station, Birth & Death Registration Office. In the Town Directory, seven Statements containing the details and the data of each Town have been presented viz.; (i)-Status and Growth History of Towns,(ii)- Physical Aspects and Location of Towns, (iii)-Civic and other Amenities, (iv)-Medical Facilities, (v)-Educational, Recreational & Cultural Facilities, (vi)- Industry & Banking, and (vii)- Civic & other amenities in Slums respectively. CD Block wise data of Village Directory and Village PCA have been presented in DCHB of 2011 Census as presented in earlier Census.

6. The data of DCHB 2011 Census have been presented in two parts, Part-A contains Village and Town Directory and Part-B contains Village and Town wise Primary Census Abstract. Both the Parts have been published in separate volumes in 2011 Census.

7. The Village and Town level amenities data have been collected, compiled and computerized under the supervision of Shri Deepak Ghosh, IAS., Director of Census Operation, West Bengal. The task of Planning, Designing and Co-ordination of this publication was carried out by Dr. Pratibha Kumari, Assistant Registrar General (SS) under the guidance & supervision of Dr. R.C.Sethi, Ex-Addl. RGI and Shri Deepak Rastogi present Addl.RGI. Shri A.P. Singh, Deputy Registrar General, (Map) provided the technical guidance in the preparation of maps. Shri A.K. Arora, Joint Director of Data Processing Division under the overall supervision of Shri M.S.Thapa, Addl. Director (EDP) provided full cooperation in preparation of record structure for digitization and validity checking of Village and Town Directory data and the programme for the generation of Village Directory and Town Directory including various analytical inset tables as well as Primary Census Abstract (PCA). The work of preparation of DCHB, 2011 Census has been monitored in the Social Studies Division. I am thankful to all of them and others who have contributed to bring out this publication in time.

(C.Chandramouli)  
Registrar General &  
Census Commissioner, India

New Delhi.

Dated:- 16-06-2014

## PREFACE

The District Census Hand Book or DCHB is the most popular and widely used publication which is compiled and prepared by the Census Organization. The first ever DCHB was published in the year 1951. Thereafter Census Directorate is coming up with the publication of DCHB in every decadal Census and the present volume of DCHB of 2011 is seventh in the series.

Over the time, the contents of DCHB have been changing keeping in track with the requirement of the data user on different amenities. Since DCHB is a compilation of Census and non-Census data, the presentation is being done in two parts, viz. the Part-A and Part-B separately for each district. Part-A contains Village & Town Directory data with some important tables depicting availability of basic civic amenities such as drinking water facilities, educational facilities, post & telegraph facilities, banking facilities etc. at the C.D. Block/Village and Town level. Part-B on the other hand contains District Primary Census Abstract of Total Population including Scheduled Castes and Scheduled Tribes at the C.D. Block/Village level and for urban units like for Statutory Towns and Census Towns, it is ward level. Part-B contains data for sex wise distribution of population, age group of 0-6 years, literate and illiterate, Scheduled Castes and Scheduled Tribes, worker and non-worker data, economic category i.e. cultivator, agricultural labour, household industry worker and other worker.

Apart from the above, DCHB also furnishes a variety of essential information pertaining to the district like brief history, the information about administrative set-up, location, climate, economic resources, land use, transport, industry, trade and commerce, place of historical, archaeological and tourists importance etc. It also provides brief analysis of Census data, presentation of the data through various tables, graphs and maps has made the publication much more attractive and valuable.

Most sincere and deepest gratitude is expressed to Dr. C. Chandramouli, IAS, Registrar General and Census Commissioner, India for his constant inspiration, support and valuable suggestions. The support and assistance of Dr. R.C. Sethi, former Additional Registrar General and Shri Deepak Rastogi, present Additional Registrar General, worth special mentioning. Our earnest gratitude to them. We are also grateful to Dr. A.P. Singh, former Deputy Registrar General (Map) for providing the technical guidance in the preparation of maps and to Dr. Pratibha Kumari, Assistant Registrar General (SS) for her overall supervision. Shri A.K. Arora, Joint Director of Data Processing Division under the overall supervision of Shri M.S. Thapa, Additional Director

(EDP) provided full co-operation in preparation of record structure for digitization and validity checking of Village and Town Directory data and the programme for the generation of Village Directory and Town Directory including various analytical inset tables as well as Primary Census Abstract (PCA). Heartfelt thanks to all the Officers of the Office of the Registrar General, India who contributed their share in befitting manner.

The sincere contributions made by the District Magistrates of all districts, Municipal Commissioners of Kolkata and Haora Municipal Corporations, District Census Officers, Additional District Census Officers (Officer In-charge, Census) and innumerable Village, C.D. Block and Town level officials of all the districts of West Bengal for arranging collection of village and town directory data by the local officials from the villages/towns under their respective jurisdiction are hereby acknowledged with thankfulness.

At this Directorate level, sincere thanks are due to all those who put utmost sincerity and zeal towards the successful completion of this publication within the stipulated time. As it is not feasible to express recognitions individually, a separate page of acknowledgement is included in this publication.

25-08-2015  
Kolkata

Directorate of Census Operations, West Bengal

## Acknowledgements

- A. The Directorate of Census Operations, West Bengal respectfully acknowledges the devoted, sincere hard work rendered by about two lakhs Census Enumerators, Supervisors and Officials at the District, Block and Municipal levels without whose heroic efforts, the Census 2011 could never be undertaken.
- B. The Census Directorate, West Bengal also gratefully acknowledges the sincere and dedicated work of the following officers/officials of this Directorate associated with the preparation of this District Census Hand Book, 2011 whose hard-work, dedication and diligence has made the publication of this volume possible.

### Drafting of Analytical Notes:

Shri Pranab Kumar Majumdar,	Joint Director (Retired)	Dr. Palash Chandra Coomar,	Joint Director
Shri SubhashDasgupta,	Deputy Director	Shri Arunasish Chatterjee,	Deputy Director
Shri P.P. Joy,	Deputy Director	Smt. Keka Ghosh,	Assistant Director
Shri Subhasish Chatterjee,	Assistant Director	Smt. ParnalekhaDasgupta,	Assistant Director
Smt. MoumitaGuha,	Assistant Director	Smt. Sayantika Basu,	Assistant Director
Smt. Tandra Dutta,	Assistant Director	Dr. Utpal Kumar Mandal,	Senior Geographer
Shri PrasunGanguly,	D.E.O. Grade-B		

### Data Entry of Village & Town Directory, Generation of Tables at DCO level, Validity Checking :

Smt. LopamudraGhosal,	S.I. Grade II	Shri Siddhartha Chatterjee,	S.I. Grade II
Shri Sandip Kumar Panja,	S.I. Grade II,	Shri Sujita Kumar Pradhan,	S.I. Grade II
Shri Tarun Sarkar,	S.I. Grade II	Shri Arvind,	S.I. Grade II
Smt. NayanaNandan,	S.I. Grade II	Smt. DebsmitaMajumdar,	S.I. Grade II
Shri PrasunGanguly,	D.E.O. Grade B	Shri BibhasKanti Hira,	D.E.O. Grade B
Smt. Arpita Ghosh,	Former Compiler	Smt. Hemlata Singh,	Compiler
Smt. Aditi Goswami,	Compiler	Shri Deepak Kumar,	Compiler

Officers and Officials of Data Centre

### Preparation of Maps :

Shri Kailash Das,	Research Officer (Map)	Dr Utpal Kumar Mandal,	Senior Geographer
Shri Pradeep Kumar Das,	Sr. Drawing Assistant	Smt. SumarTopno,	Senior Draughtsman
Shri KartickMurmu,	Senior Draughtsman	Shri AsokMondal,	Senior Draughtsman
Shri Prashanta Roy,	Senior Draughtsman	Shri Sanjib Das,	Senior Draughtsman
Shri TapanBhattacharjee,	Senior Draughtsman		

### Preparation of Camera Ready Copy :

Shri PrasunGanguly,	D.E.O. Grade B
---------------------	----------------

### Preparation of e-book :

Shri BibhasKanti Hira,	D.E.O. Grade B	Shri Prashant Kumar,	D.E.O. Grade B
Shri PrasunGanguly,	D.E.O. Grade B	Shri Prashanta Roy,	Senior Draughtsman

### In-house Printing :

Shri PrasunGanguly,	D.E.O. Grade B	Shri Prashant Kumar,	D.E.O. Grade B
Shri Ashok Pradhan,	MTS	Shri Madhusudan Das,	MTS

**ORGI- Data Processing Division:**

Shri Jaspal Singh Lamba

Ms. Usha

Shri Anurag Gupta

Shri Mukesh K.Mahawar

Ms. Shagufta Nasreen Bhat

Ms. Kiran Bala Saxena

Shri Shailender Kumar Vats

Shri Anuj Kumar

Deputy Director

Assistant Director

DPA Grade 'A'

DPA Grade 'A'

DPA Grade 'A'

Sr. Supervisor

Jr.consultant

Jr.consultant

## HISTORY AND SCOPE OF THE DISTRICT CENSUS HANDBOOK

The need of data at the grass root level for the administrative and planning purposes at sub micro level as well as academic studies prompted the innovation of District Census Handbook. District Census Handbook is a unique publication from the Census organization which provides most authentic details of census and non-census information from village and town level to district level. The District Census Handbook was firstly introduced during the 1951 Census. It contains both census and non census data of urban as well as rural areas for each district. The census data contain several demographic and socio-economic characteristics of the lowest administrative unit i.e. of each village and town and ward of the district. The non census data comprise of data on availability of various civic amenities and infrastructural facilities etc. at the town and village level which constitute Village Directory and Town Directory part of the DCHB. The data of DCHB are of considerable importance in the context of planning and development at grass-root level.

In 1961 census DCHB provided a descriptive account of the district, administrative statistics, census tables and village and town directory including Primary Census Abstract. This pattern was changed in 1971 Census and the DCHB was published in three parts: Part-A related to village and town directory, Part-B to village and town PCA and Part-C comprised analytical report, administrative statistics, district census tables and certain analytical tables based on PCA and amenity data in respect of villages. The 1981 census DCHB was published in two parts: Part-A contained village and town directory and Part-B the PCA of village and town including the SCs and STs PCA up to tahsil/town levels. New features along with restructuring of the formats of village and town directory were added into it. In Village Directory, all amenities except electricity were brought together and if any amenity was not available in the referent village, the distance in broad ranges from the nearest place having such an amenity, was given.

The pattern of 1981 census was followed by and large for the DCHB of 1991 Census except the format of PCA. It was restructured. Nine-fold industrial classification of main workers was given against the four-fold industrial classification presented in the 1981 census. In addition, sex wise population in 0-6 age group was included in the PCA for the first time with a view to enable the data users to compile more realistic literacy rate as all children below 7 years of age had been treated as illiterate at the time of 1991 census. One of the important innovations in the 1991 census was the Community Development Block (CD Block) level presentation of village directory and PCA data instead of the traditional tahsil/taluk/PS level presentation.



As regards DCHB of 2001 Census, the scope of Village Directory was improved by including some other amenities like banking, recreational and cultural facilities, newspapers & magazines and 'most important commodity' manufactured in a village in addition to prescribed facilities of earlier censuses. In Town Directory, the statement on Slums was modified and its coverage was enlarged by including details on all slums instead of 'notified slums'.

The scope and coverage of Village Directory of 2011 DCHB has been widened by including a number of new amenities in addition to those of 2001. In the Town Directory, seven Statements containing the details and the data of each town have been presented viz.; (i)-Status and Growth History of towns,(ii)- Physical Aspects and Location of Towns, (iii)-Civic and other Amenities, (iv)-Medical Facilities, (v)-Educational, Recreational & Cultural Facilities, (vi)- Industry & Banking, and (vii)- Civic & other amenities in Slums respectively. CD Block wise data of Village Directory and Village PCA have been presented in DCHB of 2011 census as presented in earlier census. The data of DCHB 2011 Census have been presented in two parts, Part-A contains Village and Town Directory and Part-B contains Village and Town wise Primary Census Abstract. Both the Parts have been published in separate volumes in 2011 Census.

-----

## Brief history of the District

The history of Purba Medinipur district comprising part of erstwhile Medinipur district is mostly associated with the ancient port city of Tamralipta or Tamralipti. This port city is believed has been the exit point of the trade route for the South and South-East Asia during *Mauryan* era. It was located on the bank of river Rupnarayana and was connected by roads with the major ancient cities like Rajgriha, Shravasti, Patiliputra, Varanasi and Taxila.

In the very beginning, Medinipur, now known as modern Tamluk, used to be known as Tamralipta whose location can be pinpointed to that tract in the east of the district which is slightly above sea-level and intersected by numerous waterways. This part was inhabited by tribes or communities of fishermen, boatmen and sailors. Medinipur's significance can be established from the fact that it used to be the Capital of an ancient kingdom and flourished as a sea-port. The stronghold of the Kaibarttas, fishing and boating caste finds adequate mention in the Pillar Edict V of Asoka as Kevata and in the *Vajrasenayi Samhita(Yajurveda)* as Kevatta.

The place called Tamralipta has been found to be mentioned in numerous references like the great epics, *Jaina* texts and various holy books. It enjoys a special pride of place due to its mention in the Mahabharata as Tamralipta (-lipti) or Damalipata with an entity of its own clearly distinct from the Northern, Eastern, Central Bengal and Suhma territories. The place has been referred differently in different occasions. In *Jaina Prajnapana* it is mentioned as the part of *Vanga* and in Dandi's *Dasakumaracharita* it is mentioned as the part of Suhma. The modern day Tamluk constituted the Tamalites of Ptolemy and used to be the capital of the Suhma territory. During Hiuen Tsang's visit, Tamluk stretched for about 150 miles from Samatata and was about 233 miles in circuit. The land and water communication converged at that point of the land which was 'low and moist' forming a bay. In the present day, Tamluk is situated on the right bank of the river Rupnarayan about twelve miles from its junction with the Hooghly river falling within the jurisdiction of Purba Medinipur district.

The channels of communication were all-round with the main routes lying between the Jungle Mahals and the sea-board, thus connecting Magadha and Suhma in the north and Kalinga in the south. The route connecting Magadha and Suhma are still in existence, now connecting Tamluk with Panskura, Medinipur and Garhbeta, Simlipal along the right bank of the Dwarakeswar river, stretching till the former Manbhum past Telkupi and Para across the Damodar and Pareshnath hill to Rajgriha. The route connecting Kalinga on the

south stretches from Bardhaman via Riana, Khandagosh, Arambag and Goghat through Kespur and Medinipur to Baleswar and Puri via Danton and has existed as an age-old route. A kind of contradiction exists regarding the dominion of Chandragupta (321-297 B.C.) wherein it is conjectured whether the borderland (*pratyanta -desha*) was a part of the empire of Chandragupta. However, it is surmised that in all probability, it was, because considering the significance of a port like Tamralipti, and Chandragupta's indomitable seizure of a gargantuan proportion of land when he took over from his predecessor, Nanda the sovereignty of the country of the Gangaridae, i.e. Bengal, with the probable inclusion of Tamralipti, apart from other extensions spreading over a vast expanse i.e. from the Arabian Sea to the Bay of Bengal.

The district became a place of great importance during the Mauryan Empire and Tamralipti assumed great significance by becoming the principal port on the Bay of Bengal during the reign of Asoka (circa 260 B.C.), Chandragupta's great grandson after his victory in Kalinga war. This can be reiterated from the fact that Asoka erected a *stupa* at Tamralipti and as per records of Buddhist legends, he embarked on journeys for Ceylon from here.

After the decline of the Mauryan Empire in circa 180 B.C., the kings of Kalinga recovered their lost glory once again taking possession of Medinipur and consequently making Kalinga independent. At that time, the district formed an inseparable part of the Kingdom of Tamralipti that belonged to Kalinga extending southwards from the junction of the Ganges with sea. This has been mentioned in the epic of Mahabharata too, allotting a distinct entity to the district.

A change of hands found the district being ruled by the Gupta Emperors. The visit of the Chinese pilgrim Fa-Hien coincided during the regime of Chandragupta Vikramaditya (between 405 to 411 AD). He documented the presence of 24 Buddhist monasteries in Tamralipti alone. Staying there for a period of two years, Fa-Hien satiated his literary interests by writing copies of sacred books and drawing image-pictures. After that, he embarked on a merchant vessel from Tamralipti and sailed to Ceylon which refers that by that time Tamralipti had been an important sea-port.

It is presumed that during the 6th century A.D., the district was no longer under the Gupta Empire but was more under the Deva Rakshita instead. The 7th century A.D. saw the district being conquered by the Bengal King Sasanka and subsequently by the Emperor Harshavardhana. The territories of both of these conquerors extended as far as Ganjam in the south. Twin tanks at Dantan called *Sasangir Dighi* commemorate the rule of Sasanka

whereas Hiuen Tsiang (Yaun Chwang) visited the place during the reign of Emperor Harshavardhana.

The kingdom of Tamralipti had a distinct entity for several centuries but lost the same when it was eventually absorbed in the kingdom of Radha, i.e. Western Bengal. It is again presumed that the port of Tamralipti started declining since the time when Chodaganga Deva, who defeated the King of Mandar and annexed the whole of southern *Radha* including Medinipur. Then, the fate of Tamralipti dwindled converting into a mere frontier town of the Ganga Kings frequently subjected to attacks and devastation.

The beginning of the Muslim period saw Medinipur forming the frontier of the kingdom of Orissa (Odisha). This rule which lasted for four and half centuries saw complete chaos and Medinipur was no exception. Being a frontier tract, Medinipur was the butt of exposure to constant raids and invasions during that period. The turmoil that the internal part of the country experienced during this period can be established from the brief accounts provided in the biographies of Sri Chaitanya (1486-1533), the great *Vaisnavite* scholar. The sad state of affairs can also be authenticated from the several Hindu temples which lay in ruins; pirates who gathered on the rivers and robbers of the land; villages were scarce and people feared the Yavanas. Cultivation and trade suffered as well bringing about complete ruin of Tamralipti i.e. Tamluk.

The fortune of Orissa again changed hands when in 1568. Sulaiman Kararani, an Afghan King of Bengal, sent a force under his son, Bayazid to conquer Orissa along with Medinipur. Ultimately the whole of Orissa up to the Chilika Lake was conquered by the Afghans. But this did not change the fate of Medinipur. Medinipur suffered as ever under the Afghans and Sulaiman Kararani spent the last part of his life trying to suppress the surge of revolts in Orissa. His son, Daud Khan became involved in war with the stature of somebody as great as Emperor Akbar. The district became the battle field between Afghans and Mughals for as long as 30 years fighting for control over Orissa and Bengal. The fallout was the extreme suffering of people and a vivid account of such oppression has been corroborated by *Kavikankan* Mukundaram Chakrabarty (circa 1600) in his illustrious '*Chandimangal*'.

The attacks and counterattacks by the warring factions of Afghans and Mughals were numerous during this period. A battle of enormous stature took place between the Afghans and the Mughals for the first time on 3rd March, 1575 which extended over some six miles and a sign of commemoration of this battle is evident from the name of a village near the Orissa Trunk Road, two miles north of Danton village of presently Paschim

Medinipur called Mughalmari which means the Mughal's slaughter. The battle also came to be known as the battle of Mughalmari which was led by Todar Mal under the viceroy ship of Mughal Khan. Ultimately, the Afghans faced defeat and Daud Khan took refuge in Cuttack and finally swore allegiance to the Mughal Emperor by executing a treaty by dint of which he was allowed to retain Orissa.

But things again saw a turnaround when Munim Khan (who was wounded in the battle) perished due to fever at Gaur in October 1575. Seeing it as an opportune moment, Daud Khan revolted and recaptured Bengal but this lasted only for a while. The Afghans faced leadership problems as in July 1576; Daud Khan was defeated at Rajmahal, captured and executed. The Afghans suffered temporary defeat as there was resurgence when the formidable revolt broke out in the imperial army in 1580, the Afghans of Orissa rose under Katlu Khan and in 1581 overran Orissa and the south-west of Bengal. He could be subjugated by Akbar's Generals only after the imperial authority was re-established. A treaty was executed between the Viceroy of Bengal and Katlu Khan which allowed Katlu Khan to retain Orissa including Medinipur as a tributary Chief. During the time of Man Singh, the then Governor of Bihar, Afghans revolted again under Usman Shujawal and Orissa and Bengal went out of Mughal control. This could be termed as a decisive battle under Man Singh's command wherein Usman was killed resulting in defeat of the Afghans. After this peace reigned as the Afghans were no longer capable of causing any trouble.

The Afghan rule saw the district being compromised in two Sarkars, i.e. Jaleswar and Mandaran. The Mandaran comprised its north-eastern and eastern portions (*Mahals*, Chitwa, Mandalghat and Hijli). Sarkar Jaleswar comprised the rest of the district with 23 or 24 *Mahals* which were included partly or wholly, the land revenue amounting roughly to more than ten lakhs of rupees. Salt manufacturing seems to have started on the sea board but whether revenue was generated from that source or from timber and other forest produce is not known. The contending armies marched along the chief route which was naturally the Royal or *Badshahi* Road. The accounts of the marches helps determine the extent of the road which starts from Jehanabad, where it was joined by roads from Burdwan and Satgaon stretching south-west to Mandaran. From that point, it then clearly passed due east to Medinipur along the same line as Grand Trunk Road; from Medinipur it stretched a little towards the Orissa Trunk Road crossing old villages like Kesiari and Gaganeswar finally merging into the Subarnarekha river at Jaleswar.

Under the Mughals, Medinipur continued to form part of *Subah* Orissa. A separate Governor was sent directly from the imperial court during the reign of Mughal Emperor

Jahangir. Emperor Shah Jahan's regime saw Shah Shuja, the second son of the Emperor being appointed the Governor of Bengal and Orissa was also being controlled by him. A resettlement of Bengal and Orissa was made at that point of time since the coast needed to be protected from Portuguese predators and Arakan pirates.

The sheen of Tamruk as a sea-port had faded and the place became more of a slave market. Ralph Fitch described Hijli as the great trade centre wherein many ships out of India came and 'lade from thence great store of rice and much cloth of cotton, wool and sugar and long pepper, great store of butter and other victuals. Time and again, it turned into the chief settlement of the Dutch, the Portuguese, the French and in the latter half of the century, the English'.

There was an upsurge of violence during the 17th century and the district saw disturbances thrice. The first one was witnessed in 1622 when Prince Khurram (later Emperor Shah Jahan) revolted against his father Emperor Jahangir and marched northwards from the Deccan through Orissa and Medinipur becoming the master of Bengal for two years. But his advancement suffered hindrances when he was stopped by the imperial forces near Allahabad and he fled to the Deccan through Medinipur. Peace was disrupted when war broke out between the English and the *Nawab*. Job Charnock took possession of Hijli after abandoning Hooghly. The third time peace was compromised in the district in 1696 when Shobha Singh, the *Zamindar*(Landlord) of Chitwa and Barda (two *parganas* in the Ghatal Sub-division) broke out in rebellion with Rahim Khan, the Chief of Afghans as ally. The loot and plunders by the Afghans went unabated until they were subjugated by Prince Azim-us-Shan, the newly appointed Governor of Bengal, who killed Rahim Khan defeating the Afghans and thus restoring tranquility within the district.

Murshid Khan, the first appointed *Diwan* of Bengal and Orissa introduced more administrative changes in the beginning of the 18th century along with grouping Bengal in 13 large divisions called *chaklas*. The district incorporated areas which were divided between *Chaklas* Hijli (including the Salt *Mahals*), Hugli and Bardhaman in addition to the *Zamindari* of Tamruk. The *chaklas* were further sub-divided into *parganas*. This did not last long as Ali Vardi Khan, who had just obtained *Nawabship* of Bengal from the imperial Mughals attacked Murshid Kuli Khan. Ali Vardi Khan then obtained the support of *Zamindars* by enticing them with *khilats* and gifts and then moving on to Jaleswar, he forced the passage of the Subarnarekha river against some troops of the *Raja* of Mayurbhanj and, in the process, decisively defeated Murshid Kuli Khan, the Governor of Orissa in February 1741. Ali Vardi went back after capturing Orissa but had to go back to

Cuttack again after receiving the news that Murshid Kuli's son-in-law had captured his deputy. His journey to Cuttack was through Medinipur and this time, he met with everlasting success. Alas, this celebration of victory could not last long since he was again imparted the news during his return journey near Medinipur that the Marathas had attacked. This was dismal with reflections of unpreparedness since Ali Vardi's new troops had dispersed by then, a huge chunk of the soldiers had obtained permission to return to their homes and the counterattack was feeble since scant resources were available to face 40,000 Maratha under Bhaskar Pandit who, at that point of time, were already within 40 miles of Medinipur and approaching with tremendous speed.

The several Maratha attacks continued well into the next half of the century. Ali Vardi made such great blunders along with severe rainfall that at a certain point of time, the whole district of Medinipur as well as the whole of Bengal, west of the Ganges had been captured by the Marathas. After the rains ceased, the Marathas exhibited wisdom by retreating from Medinipur to Orissa when Ali Vardi advanced. After a hiatus of five years, in 1747, Ali Vardi Khan made Mir Jafar Khan *Fauzdar* of Medinipur and Hijli with adequate arms to fight the battle as a measure to extricate the Marathas from Orissa and further sent his grandson Siraj-ud-daula to Balasore to drive out the Marathas in 1750 after he himself marched to Medinipur. This did not, in any way, guarantee success which was reflected in the further sequence of events. Frustration reigned in Ali Vardi's camps owing to his failing intelligence, the fallout of which was that the Marathas set up camps in his old cantonments again. To aggravate matters further, Siraj-ud-daula had left for Patna with the mission to set himself up as an independent ruler. Tired of all these, Ali Vardi made truce with the Marathas in the year 1751. This was brought about by Ali Vardi's relinquishing the province of Orissa as demarcated by the river Subarnarekha which was however, not the real boundary, as the Marathas had seized the territory north-east of the river in *parganas* Bhograi, Kamarda, Patashpur and Shahbanda and in several villages of the present *thana*(Police Station) of Gopiballavpur.

A separate turn of events ensued in March 1760 when Emperor Shah Alam invaded and the Marathas resurfaced in Medinipur. They exhibited height of deception by posing as friend of the Emperor apart from taking advantage of the internal dissension in Bengal. Their advance was steady which was a cause for concern for the British. This was owing to the fact that not long before then, Medinipur had been surrendered to the British through a treaty dated 27th September, 1760 which entailed that Mir Kasim, son-in-law of Mir Zafar, would be appointed as *Nawab Nazim* and in return, three districts, namely Chittagong, Barddhaman and Medinipur would be granted to the East India Company. To curb the rise

of the Marathas, Captain Martin White was appointed by the Company with a detachment of Europeans and *sepoys*(Indian soldiers under the rule of the British)and some artillery to Medinipur, the province which he could bring into order rapidly facing very little resistance.

The state of turmoil in Medinipur continued during the early days of British administration which was owing to the fact that being a border district, it was always liable to be invaded by the Marathas. This was aggravated by location factors, that is, the western portion full of dense forests coupled with the combination of the original inhabitants and forest chiefs of the region against them. This was aggravated by exactions demanded forcefully by armed *sanyasins* and *fakirs*.

These *sannyasins*, *fakirs* or religious mendicants were mostly upcountry people who, like vagabonds moved around in various places, but mostly sacred places. The bands of such people increased in numbers when they were joined by local recruits who were guided to do so by insecure and embittered chieftains whose freedom seemed to be compromised by the British. These bands of people were found in the neighbourhood of Khirpai(Ghatal Sub-division) in February 1773 and people tried their very best to obstruct them. Thereafter, they were seen that year in the month of March in Raipur (now in Bankura) and Captain Forbes was given the charge to handle them. Their journey remained unabated with the troupe marching northwards from Balasore in October of the same year and this time Lieutenant Harsey was given the charge to defeat them. Obviously, he too didn't meet with much success because next when they arrived in Mayurbhanj in November that year, Captain Thomson was accorded the responsibility to curb their march if they crossed the British territory. Since they did not do this as well, the question of obstructing them did not arise. They marched away to the hills en route Prayag (Allahabad).

The awakening of the Marathas was a phenomenal event in the beginning of the 18th century. There was an attempt by the feudal lieutenants of Sivaji *Maharaj* to set up a Hindu regime all over India. The Bhonsleys of Nagpur, who were provided with economic help by the Gosain merchants in return for the monopoly right of collecting revenue and control over trade centers, attacked Orissa. Names of Brahman-Viashnavas like Sivbhatta Sathe, Sambhubharati Gosain, Udipuri Gosain etc. can be obtained from the Calendar of Persian correspondence and the English correspondence. Their work included money lending, trade of cotton and silk apart from preaching religion. Even though they were termed *Sannyasins*, the Giri *Maharajas* of Madhya Pradesh acted like oppressors, for which they could not gain the support of the common people when they revolted against the British. They served as the agents of the Bhonsley Kings and investors in *Bargirhungama*. The *Sannyasin* revolt



was a result of oppression of the common people and hence, cannot be termed as a revolt at all.

Even though the *Sannyasin* Revolt cannot be termed as a revolt in the real sense, the Chuar Rebellion, as termed by the British, was truly a protest of the peasants' against British misrule. The nomenclature of Chuars could be attributed to the actual so-called wild tribes of the region even though the British historian J.C.Price referred to Chuars as an outlandish fellow.

A huge number of people participated in the revolt including the aboriginal derivatives and tribes who inhabited the *Jungle Mahals*, the tracts beyond them including the communities like Bhanja, Kurmali, Kora, Bhumija, Kurmi, Bagdi, Lodha, Sadgop, Mahato etc. as well as some Muslims as seen from the list of rebels. Most of the rebels were the *Paiks* of the local chiefs under whom some *Sardars* were employed for maintenance of law and order of their respective areas. The *Paiks* were not salaried staff but they used to work under the *Sardars*. In lieu the *Paiks* used to receive cultivable lands either rent-free or by paying marginal rent. Such practice of feudal land tenure system i.e. being compensated by cultivable land was seen in that region before the British started forcible introduction of the *loot-* system. The Mughals also didn't oppose this feudal land tenure system and in fact, showed leniency because of the wild nature of the region. During the Mughal period, the Mughals never poked their noses in the local administration and were happy with the payments the chieftains of the region used to pay to the Mughals.

But trouble brewed when the *Zamindars* were asked to pay the revenue at an enhanced rate which the *Zamindars* refused outright. In the year 1767, Lieutenant Fergusson was appointed by Resident Graham to bring these chiefs around. The acquiescence was divided since some didn't oppose paying the higher revenue whereas some were dead against such payment. The *Zamindar* of Ghatsila vehemently protested against hiked payments and fighting aggressively against the Fergusson force did not succeed in overpowering the British and managed to flee. The British took possession of Ghatsila and made Jagannath Dhal, the absconding chief's (*Zamindar* / Landlord) brother's son presuming that Jagannath Dhal would submit and pay the enhanced revenues. But their aspirations proved to be a wet blanket as Jagannath followed his uncle's footsteps and like his uncle, he too fled to the deep ravines when the British sent after him to recover the unpaid revenues. The British again placed somebody else on the throne which made Jagannath furious and he revolted against the British. This was a unified effort and

Captain Morgan was taken aback in 1768 to find that instead of a singular attack, the whole country was against the British authority equipped with arms.

The British were again able to restore tranquility, albeit temporarily, after they returned the throne of Ghatsila to Jagannath Dhal in the year 1777. But there was a repetition of the revolt in Bagri *Pargana* which was fallout of the company dethroning Jadu Singh and placing his son Chhatra Singh in his stead since Jadu Singh had failed to pay the enhanced revenue. Instead of feeling happy, it created resentment within Chhatra Singh when he saw his father being manhandled by the British and decided to avenge this insult. He did so with the help of tribal subjects which incorporated a long spell upto the year 1783 and technically, in Government papers, this has been described as 'the first phase of Chuar Rebellion'.

The British kept experimenting with the land settlement process resulting in turmoil all through the period. During the period from 1777 to 1786, the process continued where the chiefs made yearly settlements with the *Zamindars*. It ceased to be so when Lord Cornwallis arrived in India in September, 1786 and the system of decennial settlement was introduced by him in the year 1789-90. Before the expiry of its tenure, he made a revision and reintroduced the infamous Permanent Settlement. It was a policy meant to extricate the *Zamindars* if they did not agree to pay the enhanced revenue. The onus of the law and order of the region lay on the *Zamindars* which also was a matter of great honour for the *Zamindars*. But with new system coming in, the government took over the responsibility of looking after the law and order situation. Since the *Zamindars* were no longer in charge, the livelihoods of the *Paiks* also started suffering. What the *Paiks* had enjoyed for so long namely the rent-free *Paikan* land was now subjected to rent at a very high rate. Since the existence of both the *Zamindars* and the *Paiks* seemed to be threatened, a combined revolt broke out. In the words of the then collector, " ...the ancient occupants of the land, without having been charged with any crime or misconduct, saw their supposed rights, founded upon long possession of them, deliberately invaded in order to provide funds for the charges of the police, and at last found themselves either stripped of all their possessions or subjected to new demands of rent, which they were incapable of paying." (Part of the report to the Board on 25th May 1799).

The revolution gathered momentum in the western part of Medinipur alongwith other districts in the year 1798-99. As per government papers, it has been termed as 'the second phase of the Chuar Rebellion.' And in this rebellion Karnagarh, Shiromani, Panchkuri, Salboni, Keshpur, Anandapur, Dhalhara, Dharendra, Ramgarh, Silda, Gopiballavpur,

Narajol, Bagri, Chandrakona, Mayna, Jaleswar etc. served as the main outposts of the rebels. Gobardhan Dikpati of Bagri, *Rani* Shiromani of Karnagarh and Durjan Singh of Raipur led the revolt. In order to curb the momentum of the revolt, the British force took simultaneous steps of toning down human torture as well as bringing about reduction in the amount of revenue to be paid on the part of the *Zamindars*.

Soon after the district surrendered to the British by a treaty dated 27th September, 1760, Captain White was entrusted with the job of countering the Marathas with a detachment of Europeans and *sepoys* and some artillery and to hastily bring back the situation in the district under control. However, the Maratha chapter stretched for the next thirty years and the south-western frontier saw frequent disputes with the Marathas. The company reported that the repeated raids by the Marathas became a matter of great concern. A Maratha *Zamindar* named Pakra Bhuiya raided and plundered several villages of *Pargana* Naurangachaur in March 1799 and repeated the same episode in the following May of the same year. The Marathas surrounded the *sepoy* guards at the villages of Susania and Nalpura with the aid of a contingent called Bir Prasad Chaudhuri of Balarampur. The Marathas created problems in Patashpur too in the same year. "The Maratha possessions in Midnapore and the adjoining tracts were at this time under the *Fauzdar* of Balasore, and to guard their interests the East India Company had a resident at Balasore, who also acted as Post Master and an agent for Maratha salt. This arrangement continued till the British conquest of Orissa in 1803. In September of that year Colonel Fergusson's detachment at Jaleswar marched towards Balasore, of which they took possession without loss; and at the same time a small force occupied Patashpur. But the treaty concluded in the same year, the *Pargana* was ceded to the English with Orissa" (quoted from Bengal District Gazetteers: Midnapore by L.S.S.O'Malley).

The district of Medinipur had no boundary during the start of the British rule. The British changed the boundary of Medinipur several times during the period of 1760-1805. The year 1772 saw East India Company constituting a Revenue Committee for facilitation of revenue-collection. The Hooghly Collectorate incorporating Tamluk, Mahisadal and Hijli was one of the then 13 Collectorates. The Collectorates of Barddhaman and Medinipur were constituted in the year 1772-73 during which the *Pargana* of Jaleswar went to Medinipur. Hooghly, Hijli, Mahisadal and Tamluk became parts of the Revenue Council in November 1773. Barddhaman, Medinipur, Vishnupur, Pachet, Birbhum and Ramgarh were parts of the Barddhaman Committee. Bengal got divided into 28 districts in the year 1773 and the big districts were sometimes referred to as 'provinces'. Even Medinipur was, at times, referred to as; 'Medinipur Province' in the Revenue Records. The districts of Hijli and Tamluk

jointly started being called '*Nimak Mahal*' in the year 1780. The year 1787 saw the formation of 14 Collectorates. The two large Fiscal Divisions of Tamluk and Mahisadal, which had, till then, been the separate jurisdiction of Hooghly were transferred to Medinipur on 10th February, 1790. Till the year 1836, Hijli remained a separate Collectorate following which it was annexed to Medinipur barring Fiscal Divisions of Bhograi, Kumardachaur and Patashpur which had formerly been parts of Hijli. The Fiscal Divisions of Bhograi, Kumardachaur and Patashpur were transferred to Orissa district of Balasore. Bagri *Pargana*, as a whole, which had earlier been part of Barddhaman, was annexed to Medinipur. After Patashpur, Bhograi and Kamardachaur were separated from Orissa, they were annexed to Medinipur in the year 1803. The *Jungle Mahal* district, constituted in 1805 incorporated Chhatna, Barabhum, Supur, Ambikanagar, Simlapal and Bhaliadihi which had been taken away from Medinipur and formed parts of *Jungle Mahal*. The year 1806 saw the annexation of Maratha Parganas to Hijli Salt Agency. Almost at the end of the 19th century, Medinipur incorporated Chandrakona Fiscal Division by severing it from Hooghly.

## Administrative set up

**(i) Region of the state where district is located :**

The district of Purba Medinipur falls under the southernmost district of Burdwan Division of West Bengal and is situated between 22°57'10"North and 21°36'35"North latitude and 88°12'40"East and 86°33'50" East longitude. *(geographically)*

**(ii) Total number of CD Blocks or the next Administrative units after district and changes therein including jurisdictional changes during 2001-2011 :**

The district has 4 (four) Sub-divisions, viz. Tamluk Sub-division, Haldia Sub-division, Egra Sub-division and Contai Sub-division. There are 25 (twenty five) Community Development (C.D.) Blocks, 5 (five) Municipalities in the district. Tamluk Sub-division has got 7 C.D. Blocks namely, Nandakumar, Moyna, Tamluk, Shahid Matangini, Panskura, Kolaghat, Chandipur (Nandigram-III). Haldia Sub-division has got 5 C.D. Blocks namely, Mahisadal, Nandigram-I, Nandigram-II, Sutahata and Haldia. Egra Sub-division has got 6 C.D. Blocks namely, Bhagawanpur-I, Bhagawanpur-II, Egra-I, Egra-II, Patashpur-I and Patashpur-II. Contai Sub-division has got 8 C.D. Blocks namely Contai, Deshopran, Contai-III, Khejuri-I, Khejuri-II, Ramnagar-I, Ramnagar-II and Bhagawanpur-II.

There are 21 (twenty one) Police Stations (P.S.) in the district. Under Tamluk Sub-division 6 P.S. are situated viz. Nadakumar, Moyna, Tamluk, Kolaghat, Panskura and Chandipur. Under Haldia Sub-division 6 P.S. are situated viz. Mahisadal, Nandigram, Sutahata, Durgachak, Haldia and Bhawanipur. Under Egra Sub-division 3 P.S. are situated viz. Bhagawanpur, Egra and Patashpur. Under Contai Sub-division 6 P.S. are situated viz. Contai, Marishda, Khejuri, Ramnagar, Digha and Bhupatinagar.

It is a newly formed district created on 1st January, 2002 after bifurcation of erstwhile Medinipur district.

**(iii) Total number of Towns/Villages etc. :**

As per Census of India, there are 25 urban units in Purba Medinipur district. There are 5 municipalities in the district viz. Panskura, Tamluk, Haldia, Egra and Contai. The remaining is classified as Census Towns numbering 20 and namely Kolaghat, Amalhara,

Mihitikri, Kharisha, Anantapur, DakshinBaguan, Kakdihi, Shantipur, GarhKamalpur, Goasafat, AmarshiKasba, Benudia, Hinchagerya, Kotbar, Erashal, Barda, Nandigram, Ashadtalya, Basantia and Khadalgobra.

A total of 2,997 villages are distributed in 25 C.D. Blocks of the district.

**(iv) If the district is newly created, the area from which it has been carved out:**

The district was carved out of the erstwhile Medinipur district on January 1, 2002.

**(v) Urban Local Bodies :**

India has seen the formation of urban local bodies since the time of Indus Valley Civilization. The first Municipal Corporation was set up at erstwhile Madras (now Chennai) under a charter granted by James-II during the British rule in 1687. There are different types of urban local bodies, namely, Municipal Corporations, Municipal Councils, Municipalities, Notified Area Committees, Cantonment Boards etc. Except the Cantonment Boards all other types of municipal bodies are governed by the state municipal laws. Cantonment Boards are controlled by the Central Act called Cantonment Acts, 1924. A municipality is constituted with elected members of the inhabitants of a city or town and municipal corporations, and is created by the enactment of State Legislatures or of Parliament in case of Union Territories. The area which does not fulfil all the conditions laid down as necessary for the constitution of a municipality or it may also be created for newly developing towns or areas are known as Notified Area Committee. Except Notified Area, the councils of all these corporate bodies comprise of elected members of the public through adult franchise (citizen of 18 years and above) based on secret ballot. The notified area is governed by the state governments through a body nominated by it. Apart from overall planning, creation and maintenance of Civil Administration, the primary object of every urban local body is to provide certain civic amenities to the people.

There are 5 municipalities in the district namely Tamluk, Panskura, Haldia, Egra and Contai. Among these, Tamluk Municipality is the oldest, established on 1864. Contai Municipality was formed in 1958, Haldia Municipality in 1983, Egra Municipality in 1993 and Panskura Municipality the latest in the list, in 2001.

**Civil Administration :**

The Civil Administration of the district is consisted of District Magistrate as the Principal Executive of the district along with 4 Sub-Divisional Officers being Sub-divisional heads of Tamluk, Haldia, Egra and Contai Sub-divisions. The C.D. Blocks are headed by the Block Development Officers under the control of the S.D.O.s. Under the Police Administration, Superintendent of Police is the head of the district under which 4 Sub-divisional Police Officers with Inspector In-Charges or Officer-In-Charges for 21 Police Stations of the district are in function. From the Judicial point of view, District Judge is the head of the District Judiciary and Sub-Divisional Judicial Magistrates are the head at the Sub-Divisional levels.

## District Highlights - 2011 Census

- District Purba Medinipur comprises of 25 C.D. Blocks and 5 Statutory Towns.
- There are total 2,994 Villages and 20 Census Towns in the District.
- Purba Medinipur District ranks 8<sup>th</sup> in terms of Population and it ranks 7<sup>th</sup> in terms of Child (0-6 year's) Population among all districts in the State.
- Purba Medinipur District occupies 14<sup>th</sup> position in terms of Scheduled Castes Population in the State.
- Purba Medinipur District occupies 16<sup>th</sup> position in terms of Scheduled Tribes Population in the State.
- The percentage of urban share of Population of Purba Medinipur District has increased from 8.3% (2001 Census) to 11.6% (2011 Census) of Total Population of respective Census.
- Paschim Medinipur District ranks 7<sup>th</sup> in decadal Population growth rate among the Districts with 15.4%.
- The density of Population (Population per square km) of the District is 1,081 per square km which makes its rank 8<sup>th</sup> in the State.
- The Sex Ratio of the District is 938 (No. of females per 1000 males) which is well below the State's Sex Ratio (950) and it ranks 14<sup>th</sup> in the State and retains same position along with District Koch Bihar when only Rural Sex Ratio (939) is considered. In case of Scheduled Castes & Scheduled Tribes Population it ranks 11<sup>th</sup> (943) & 14<sup>th</sup> (969) respectively.
- In case of proportion of Child Population (0-6 year's), Purba Medinipur District ranks 10<sup>th</sup> in the State (11.5%).
- Remarkably, Purba Medinipur District has experienced increment in Child Sex Ratio (CSR) from 942 in 2001 Census to 946 in 2011 Census whereas for the State a decline from 960 in 2001 Census to 956 in 2011 Census has been noticed.
- The most important feature of Purba Medinipur District is that it has recorded the highest Literacy Rate in the State at 87.0% as per Census 2011, surpassing the state capital Kolkata.
- The Work Participation Rate of the district has risen from 36.7 (in 2001 Census) to 37.5 (in 2011 Census) and in this case it ranks 12<sup>th</sup> along with Haora District in the State.
- In Purba Medinipur District the percentage of Main Workers to Total Workers has dropped from 65.6 in 2001 Census to 59.0 in 2011 Census similar to the State where the percentage 78.1 in 2001 Census dips into 73.9 in 2011 Census.
- There are 15 (fifteen) Villages in the district having Population 10,000 and above.
- Chhota Balarampur (Ramnagar-I C.D. Block) is the least populated Village in the District with only one person residing there.
- Jalpai (Nandakumar C.D. Block) is the most populated (Population 19,447) Village in the District.
- Panskura C.D. Block has the highest number of Villages (229) and Haldia C.D. Block has the least number of Villages (24) in the District.
- Purba Medinipur District occupies the 8<sup>th</sup> position in terms of area (4713.00 sq km) in the State.
- Cultivators and Agricultural Labourers constitute the main work force of the District. They are 18.1% and 36.8% of the Total Workers respectively.
- There are 65 uninhabited Villages in the District.



## Important Statistics

		State		District		
Number of Villages	Total		40,203		2,994	
	Inhabited		37,468		2,928	
	Uninhabited		2,735		66	
Number of Towns	Statutory		129		5	
	Census		780		20	
	Total		909		25	
Number of Households	Normal		2,03,09,872		11,12,041	
	Institutional		41,796		1,743	
	Houseless		28,647		386	
Population	Total	Persons	9,12,76,115		50,95,875	
		Males	4,68,09,027		26,29,834	
		Females	4,44,67,088		24,66,041	
	Rural	Persons	6,21,83,113		45,03,161	
		Males	3,18,44,945		23,22,562	
		Females	3,03,38,168		21,80,599	
	Urban	Persons	2,90,93,002		5,92,714	
		Males	1,49,64,082		3,07,272	
		Females	1,41,28,920		2,85,442	
Percentage Urban Population			31.87		11.63	
Decadal Population Growth 2001-2011						
			Number	Percentage	Number	Percentage
		Persons	1,10,99,918	13.84	6,86,786	15.58
		Males	53,43,042	12.89	3,65,696	16.15
		Females	57,56,876	14.87	3,21,090	14.97
Area (in sq Km.)			88752		4713.00	
Density of Population (Persons per sq Km.)			1028		1081	
Sex Ratio		Total	950		938	
(Number of females per 1000 males)		Rural	953		939	
		Urban	944		929	

## Important Statistics

		State		District	
		Number	Percentage	Number	Percentage
Literates	Persons	6,15,38,281	76.26	39,23,194	87.02
	Males	3,38,18,810	81.69	21,49,073	92.32
	Females	2,77,19,471	70.54	17,74,121	81.37
Scheduled Castes	Persons	2,14,63,270	23.51	7,45,434	14.63
	Males	1,10,03,304	23.51	3,83,718	14.59
	Females	1,04,59,966	23.52	3,61,716	14.67
Scheduled Tribes	Persons	52,96,953	5.8	27,952	0.55
	Males	26,49,974	5.66	14,196	0.54
	Females	26,46,979	5.95	13,756	0.56
<b>Workers and Non-Workers</b>					
Total Workers (Main and Marginal)	Persons	3,47,56,355	38.08	19,10,320	37.49
	Males	2,67,16,047	57.07	15,16,096	57.65
	Females	80,40,308	18.08	3,94,224	15.99
(i) Main Workers	Persons	2,56,86,630	28.14	11,27,312	22.12
	Males	2,16,78,279	46.31	10,00,203	38.03
	Females	40,08,351	9.01	1,27,109	5.15
(ii) Marginal Workers	Persons	90,69,725	9.94	7,83,008	15.37
	Males	50,37,768	10.76	5,15,893	19.62
	Females	40,31,957	9.07	2,67,115	10.83
Non-Workers	Persons	5,65,19,760	61.92	31,85,555	62.51
	Males	2,00,92,980	42.93	11,13,738	42.35
	Females	3,64,26,780	81.92	20,71,817	84.01
<b>Category of Workers (Main &amp; Marginal)</b>					
(i) Cultivators	Persons	51,16,688	14.72	3,45,215	18.07
	Males	45,00,041	16.84	2,95,953	19.52
	Females	6,16,647	7.67	49,262	12.50
(ii) Agricultural Labourers	Persons	1,01,88,842	29.32	7,02,304	36.76
	Males	74,52,814	27.9	5,43,701	35.86
	Females	27,36,028	34.03	1,58,603	40.23
(iii) Workers in household industry	Persons	24,64,124	7.09	1,18,816	6.22
	Males	11,14,683	4.17	57,002	3.76
	Females	13,49,441	16.78	61,814	15.68
(iv) Other Workers	Persons	1,69,86,701	48.87	7,43,985	38.95
	Males	1,36,48,509	51.09	6,19,440	40.86
	Females	33,38,192	41.52	1,24,545	31.59



## **Section - I**

# **Primary Census Abstract (PCA)**

## Brief Note on Primary Census Abstract

### Introduction:

The Indian Census has the reputation of being one of the best in the world. The first Census in India was conducted in the year 1872. This was conducted at different points of time in different parts of the country. In 1881 a Census was taken for the entire country simultaneously. Since then, Census has been conducted every ten years, without a break. Thus, the Census of India 2011 was the fifteenth in this unbroken series since 1872, the seventh after independence and the second census of the third millennium and twenty first century. The census has been uninterruptedly continued despite of several adversities like wars, epidemics, natural calamities, political unrest, etc.

The Census of India is conducted under the provisions of the Census Act 1948 and the Census Rules, 1990. In Censuses until 1931, a synchronous de-facto method was adopted wherein the Census was conducted throughout the country on a single night. This being a very costly affair and involved the deployment of very large force at one point of time was given up in 1941. Since then the same methodology has been followed in all the Censuses. It is a gigantic operation and considered to be the single largest, complex, peace time administrative exercise in the world.

The Census Operation in India is carried out in two distinct but inter connected phases - the House listing and Housing Census followed by the Population Enumeration. During the first phase of Census 2011 i.e., House listing and Housing Census, the buildings, census houses and households were identified and systematically listed in the House Listing and Housing Census Schedule during the period April to September, 2010 in different States/Union Territories. Apart from listing of houses, some useful data on the amenities available to the households was also collected for assessing condition of human settlements, housing deficits etc.

Censuses prior to Census 2001 had the system of collecting the information through Individual Slip which was a key schedule for every individual. The information collected through slip was then compiled for a household. Some information was also collected in addition to this for the household. During 2001 Census a comprehensive Household Schedule was adopted replacing the individual slip concept. In 2011 Census also similar household schedule was used for canvassing. The scope of demographic, socio-economic parameters has been widened in every census.

### 2. Population Enumeration - Census 2011:

The field work of the second phase i.e. Population Enumeration was carried out during February-March, 2011. One of the essential features of Population Enumeration in the second phase was that each person was enumerated and her/his individual particulars were collected at a well-defined point of time.

The Census moment and the reference date for the Census of India 2011 was 00:00 hours of 1st March, 2011. The enumeration was conducted from 9th February to 28<sup>th</sup> February, 2011 along with a revisional round from 1<sup>st</sup> March, 2011 to 5<sup>th</sup> March, 2011 synchronously all over the country except for few specific areas of the Jammu & Kashmir, Himachal Pradesh and Uttarakhand states that remain snowbound in February. In these locations the population enumeration was done from 11<sup>th</sup> September, 2010 to 30<sup>th</sup> September, 2010 along with a revisional round from 1<sup>st</sup> October, 2010 to 5<sup>th</sup> October, 2010. The reference date for the census in snow bound non-synchronous areas of these states was 00.00 hours of the first day of October, 2010. In addition to the coverage during House listing & Housing Census, the enumeration of the Houseless population was carried out on the night of 28th February, 2011, as has been the usual practice. For the purpose of Census, certain areas where the access of the civilian enumerators was not permissible due to security reasons termed as 'Special Charges' such as the Defence and strictly Military/Para-Military areas, including operational areas were also covered. Such areas were not covered during the House listing & Housing Census. In addition to the defence/paramilitary areas, Special Charges also included certain factory areas, certain colonies, sensitive areas, scientific establishments, etc. These also formed Special Charges as these were not accessible by the usual census enumerator.

### **3. Quality Assurance:**

A Task Force for Quality Assurance (TFQA) functioned under the chairmanship of the RG & CCI. Experienced officers of the different divisions of the organization i.e. Heads and senior officers of the Census Division, Data Processing Division, Map Division, Demography Division and Social Studies Division comprised the TFQA. The Directors of Census Operations were co-opted as members whenever the TFQA discussed the data for their States/Union territories. The main objective of constituting the TFQA was to subject the data to stringent validation checks and ensure its quality before release as it was expedient to be satisfied itself about the quality of data before putting the same in public domain.

The Directors and their senior officers were involved at all levels with respect to the quality and the coverage of their states/Uts. The TFQA intensively scrutinized coverage and content parameters including edit and imputation logic. The most important aspect of the data quality was to ensure complete coverage of all geographical areas especially for the population enumeration phase where the data is disseminated right up to the village level in the rural areas and the ward level in the urban areas. Thus ensuring the complete coverage and correct geographical linkage of each enumeration block was one of the major planks of the quality control, especially for small area population statistics. The content was scrutinized mainly through the process of internal consistency, comparison with similar data in the past and also through validation with likewise data if available, from external sources. Quite often the local knowledge and perception was looked at to understand both the existing and the new emerging trends of

population distribution and characteristics. A very comprehensive check and edit mechanism was put in place to objectively examine the preliminary Census 2011 Population Enumeration results and finally clear them for use. The population data was cleared only after the full possible satisfaction of the TFQA.

The entire work relating to the data validation and scrutiny was completed by all the States/Union territories under the overall supervision and monitoring of the Census Division of the Office of the Registrar General, India with active cooperation and support of the Social Studies Division, Data Processing Division, Data Dissemination Division and Map Division.

#### **4. Primary Census Abstract:**

The Primary Census Abstract which is important publication of 2011 Census gives basic information on Area, Total Number of Households, Total Population, Scheduled Castes, Scheduled Tribes Population, Population in the age group 0-6, Literates, Main Workers and Marginal Workers classified by the four broad industrial categories, namely, (i) Cultivators, (ii) Agricultural Labourers, (iii) Household Industry Workers, and (iv) Other Workers and also Non-Workers. The characteristics of the Total Population include Scheduled Castes, Scheduled Tribes, Institutional and Houseless Population and are presented by sex and rural-urban residence.

In 1981 census main workers were presented into four categories. As regards 1991 Census, the nine-fold industrial classification of main workers has been given in the Primary Census Abstract. One of the important features of the Primary Census Abstract of 1991 Census was the presentation of population of the age group 0-6 which is continued in 2001 and 2011 Census. All the children of age 6 years or less have been treated as illiterate even if the child is going to a school and may have picked up reading and writing. This will help the data users in better analysis and understanding of the literacy data as the literacy rate is calculated with 7 years and above population and it is referred as effective literacy rate. In 2001 and 2011 census four categories of main workers have been given in the Primary Census Abstract.

#### **5. Level of Presentation of PCA data in District Census Handbooks:**

The format of Primary Census Abstract (PCA) adopted in the DCHB of 2001 Census has been continued for 2011 Census as the data on four categories of works have been presented similar to 2001 census. The Primary Census Abstract data in different PCAs are presented at different levels. The level of presentation of Primary Census Abstracts in DCHB is as under:

1. District Primary Census Abstract -District/C.D. Block/Town.
2. Primary Census Abstract for Scheduled Castes- District/C.D. Block/Town.
3. Primary Census Abstract for Scheduled Tribes -District/C.D. Block/Town.
4. Village Primary Census Abstract -C.D. Block/Village wise.
5. Urban Primary Census Abstract- Town/Ward level.

The PCA Data for villages was presented C.D. Block wise for the first time in 1991 Census. This practice is continued in 2001 and 2011 Census. The term 'Total Population' includes the Scheduled Castes, the Scheduled Tribes, the Institutional and the Houseless populations. An appendix to District Primary Census Abstract has also been furnished showing urban enumeration block-wise particulars on Total Population, the Scheduled Castes Population and the Scheduled Tribes Population for each town.

## **6. Area Figures:**

The area figures supplied by local revenue authorities of the district in respect of tahsils, Police Stations and by the local bodies in respect of towns are given in square kilometers. The area figures of the villages supplied by the Tahsildars in acres have been converted and shown in hectares. The area figures of the C.D. Block are the total of the village areas coming under each C.D. Block. The area figures for the district are the same as adopted by the Surveyor General of India to maintain uniformity at the national level.

---





# **District Primary Census Abstract**

## DISTRICT PRIMARY

Location code number	District/ CD Block/ Town	Total/ Rural/ Urban	Area in Square Kilometre	Number of households	Total population (including institutional and houseless population)			Population in the age-group 0-6		
					Persons	Males	Females	Persons	Males	Females
					6	7	8	9	10	11
<b>345</b>	<b>Purba Medinipur - District</b>	<b>Total</b>	<b>4,713.00</b>	<b>11,14,170</b>	<b>50,95,875</b>	<b>26,29,834</b>	<b>24,66,041</b>	<b>5,87,654</b>	<b>3,01,989</b>	<b>2,85,665</b>
		<b>Rural</b>	<b>4,488.69</b>	<b>9,88,784</b>	<b>45,03,161</b>	<b>23,22,562</b>	<b>21,80,599</b>	<b>5,24,312</b>	<b>2,69,634</b>	<b>2,54,678</b>
		<b>Urban</b>	<b>224.31</b>	<b>1,25,386</b>	<b>5,92,714</b>	<b>3,07,272</b>	<b>2,85,442</b>	<b>63,342</b>	<b>32,355</b>	<b>30,987</b>
0317	Panskura	Total	227.14	62,854	2,83,303	1,45,563	1,37,740	32,726	16,790	15,936
		Rural	227.14	62,854	2,83,303	1,45,563	1,37,740	32,726	16,790	15,936
		Urban	0.00	-	-	-	-	-	-	-
0318	Kolaghat	Total	145.79	62,519	2,90,124	1,50,246	1,39,878	31,450	16,145	15,305
		Rural	131.73	51,403	2,39,646	1,24,283	1,15,363	26,513	13,655	12,858
		Urban	14.05	11,116	50,478	25,963	24,515	4,937	2,490	2,447
344458	Kolaghat (CT)	Urban	6.07	5,548	25,191	12,890	12,301	2,349	1,195	1,154
344459	Amalhara (CT)	Urban	4.52	2,999	14,261	7,444	6,817	1,614	811	803
344460	Mihitikri (CT)	Urban	2.15	1,589	6,906	3,541	3,365	630	312	318
344461	Kharisha (CT)	Urban	1.31	980	4,120	2,088	2,032	344	172	172
0319	Tamluk	Total	113.07	48,310	2,17,776	1,12,458	1,05,318	25,516	12,944	12,572
		Rural	111.07	46,265	2,07,064	1,06,904	1,00,160	24,119	12,230	11,889
		Urban	2.00	2,045	10,712	5,554	5,158	1,397	714	683
344561	Anantapur (CT)	Urban	1.36	1,096	5,532	2,849	2,683	701	357	344
344562	Dakshin Baguan (CT)	Urban	0.64	949	5,180	2,705	2,475	696	357	339
0320	Sahid Matangini	Total	97.82	45,038	1,99,210	1,03,144	96,066	22,061	11,293	10,768
		Rural	93.51	41,579	1,83,987	95,352	88,635	20,533	10,505	10,028
		Urban	4.30	3,459	15,223	7,792	7,431	1,528	788	740
344649	Kakdihi (CT)	Urban	2.17	1,286	5,477	2,813	2,664	511	261	250
344650	Shantipur (CT)	Urban	2.13	2,173	9,746	4,979	4,767	1,017	527	490
0321	Nanda Kumar	Total	165.70	59,240	2,62,998	1,35,720	1,27,278	31,408	16,187	15,221
		Rural	165.70	59,240	2,62,998	1,35,720	1,27,278	31,408	16,187	15,221
		Urban	0.00	-	-	-	-	-	-	-
0322	Mahisadal	Total	146.48	44,970	2,06,277	1,06,391	99,886	23,598	12,117	11,481
		Rural	144.84	43,433	1,99,613	1,03,023	96,590	22,959	11,787	11,172
		Urban	1.63	1,537	6,664	3,368	3,296	639	330	309
344826	Garh Kamalpur (CT)	Urban	1.63	1,537	6,664	3,368	3,296	639	330	309
0323	Moyna	Total	158.69	53,356	2,26,927	1,17,989	1,08,938	26,488	13,644	12,844
		Rural	157.57	51,938	2,20,330	1,14,551	1,05,779	25,667	13,233	12,434
		Urban	1.12	1,418	6,597	3,438	3,159	821	411	410
344911	Goasafat (CT)	Urban	1.12	1,418	6,597	3,438	3,159	821	411	410
0324	Potashpur - I	Total	172.26	40,659	1,73,377	89,555	83,822	19,008	9,816	9,192
		Rural	171.44	39,095	1,66,977	86,280	80,697	18,173	9,405	8,768
		Urban	0.83	1,564	6,400	3,275	3,125	835	411	424
345051	Amarshi Kasba (CT)	Urban	0.83	1,564	6,400	3,275	3,125	835	411	424
0325	Potashpur - II	Total	191.74	40,105	1,75,056	90,319	84,737	20,438	10,518	9,920
		Rural	191.74	40,105	1,75,056	90,319	84,737	20,438	10,518	9,920
		Urban	0.00	-	-	-	-	-	-	-
0326	Bhagawanpur - II	Total	180.20	45,285	1,92,162	99,060	93,102	21,511	11,038	10,473
		Rural	180.20	45,285	1,92,162	99,060	93,102	21,511	11,038	10,473
		Urban	0.00	-	-	-	-	-	-	-
0327	Bhagawanpur - I	Total	174.24	54,750	2,34,432	1,21,301	1,13,131	28,910	14,987	13,923
		Rural	169.93	52,066	2,22,677	1,15,228	1,07,449	27,199	14,062	13,137
		Urban	4.31	2,684	11,755	6,073	5,682	1,711	925	786
345536	Benudia (CT)	Urban	2.28	1,560	6,797	3,509	3,288	940	507	433
345537	Hincha Gerya (CT)	Urban	2.03	1,124	4,958	2,564	2,394	771	418	353
0328	Chandipur	Total	137.58	40,168	1,88,119	97,123	90,996	23,106	11,948	11,158
		Rural	132.69	37,832	1,76,704	91,342	85,362	21,589	11,215	10,374
		Urban	4.89	2,336	11,415	5,781	5,634	1,517	733	784
345650	Kotbar (CT)	Urban	1.14	1,193	6,083	3,140	2,943	916	462	454
345651	Erashal (CT)	Urban	3.75	1,143	5,332	2,641	2,691	601	271	330
0329	Sutahata	Total	79.54	26,936	1,23,784	63,509	60,275	15,227	7,718	7,509

PRIMARY CENSUS ABSTRACT

CENSUS ABSTRACT

Scheduled Castes population			Scheduled Tribes population			Literates			Total/ Rural/	District/ CD Block/ Town
Persons	Males	Females	Persons	Males	Females	Persons	Males	Females	Urban	
12	13	14	15	16	17	18	19	20	3	2
<b>7,45,434</b>	<b>3,83,718</b>	<b>3,61,716</b>	<b>27,952</b>	<b>14,196</b>	<b>13,756</b>	<b>39,23,194</b>	<b>21,49,073</b>	<b>17,74,121</b>	<b>Total</b>	<b>Purba Medinipur - District</b>
<b>6,77,263</b>	<b>3,48,478</b>	<b>3,28,785</b>	<b>24,028</b>	<b>12,110</b>	<b>11,918</b>	<b>34,54,187</b>	<b>18,93,682</b>	<b>15,60,505</b>	<b>Rural</b>	
<b>68,171</b>	<b>35,240</b>	<b>32,931</b>	<b>3,924</b>	<b>2,086</b>	<b>1,838</b>	<b>4,69,007</b>	<b>2,55,391</b>	<b>2,13,616</b>	<b>Urban</b>	
29,183	14,856	14,327	12,531	6,274	6,257	2,09,614	1,16,589	93,025	Total	Panskura
29,183	14,856	14,327	12,531	6,274	6,257	2,09,614	1,16,589	93,025	Rural	
-	-	-	-	-	-	-	-	-	Urban	
24,593	12,604	11,989	945	473	472	2,19,686	1,22,060	97,626	Total	Kolaghat
20,464	10,494	9,970	789	390	399	1,80,185	1,00,588	79,597	Rural	
4,129	2,110	2,019	156	83	73	39,501	21,472	18,029	Urban	
2,774	1,414	1,360	117	65	52	19,909	10,729	9,180	Urban	Kolaghat (CT)
908	481	427	4	3	1	10,859	6,027	4,832	Urban	Amalhara (CT)
293	137	156	23	9	14	5,296	2,879	2,417	Urban	Mihitikri (CT)
154	78	76	12	6	6	3,437	1,837	1,600	Urban	Kharisha (CT)
21,145	10,909	10,236	67	33	34	1,67,388	92,018	75,370	Total	Tamluk
21,086	10,873	10,213	66	33	33	1,58,986	87,467	71,519	Rural	
59	36	23	1	-	1	8,402	4,551	3,851	Urban	
59	36	23	1	-	1	4,328	2,338	1,990	Urban	Anantapur (CT)
-	-	-	-	-	-	4,074	2,213	1,861	Urban	Dakshin Baguan (CT)
11,239	5,698	5,541	246	127	119	1,54,093	85,093	69,000	Total	Sahid Matangini
10,516	5,333	5,183	124	66	58	1,41,953	78,521	63,432	Rural	
723	365	358	122	61	61	12,140	6,572	5,568	Urban	
433	221	212	105	52	53	4,463	2,425	2,038	Urban	Kakdih (CT)
290	144	146	17	9	8	7,677	4,147	3,530	Urban	Shantipur (CT)
37,366	19,418	17,948	633	305	328	1,98,153	1,08,428	89,725	Total	Nanda Kumar
37,366	19,418	17,948	633	305	328	1,98,153	1,08,428	89,725	Rural	
-	-	-	-	-	-	-	-	-	Urban	
23,201	11,900	11,301	193	106	87	1,57,494	86,027	71,467	Total	Mahisadal
22,559	11,577	10,982	188	104	84	1,52,088	83,182	68,906	Rural	
642	323	319	5	2	3	5,406	2,845	2,561	Urban	
642	323	319	5	2	3	5,406	2,845	2,561	Urban	Garh Kamalpur (CT)
56,820	29,689	27,131	316	177	139	1,73,043	95,941	77,102	Total	Moyna
56,384	29,461	26,923	315	176	139	1,68,224	93,306	74,918	Rural	
436	228	208	1	1	-	4,819	2,635	2,184	Urban	
436	228	208	1	1	-	4,819	2,635	2,184	Urban	Goasafat (CT)
24,341	12,448	11,893	1,124	562	562	1,32,781	73,302	59,479	Total	Potashpur - I
24,035	12,293	11,742	1,124	562	562	1,28,475	70,907	57,568	Rural	
306	155	151	-	-	-	4,306	2,395	1,911	Urban	
306	155	151	-	-	-	4,306	2,395	1,911	Urban	Amarshi Kasba (CT)
21,077	10,771	10,306	1,388	708	680	1,33,742	73,495	60,247	Total	Potashpur - II
21,077	10,771	10,306	1,388	708	680	1,33,742	73,495	60,247	Rural	
-	-	-	-	-	-	-	-	-	Urban	
33,911	17,425	16,486	147	83	64	1,55,251	83,947	71,304	Total	Bhagawanpur - II
33,911	17,425	16,486	147	83	64	1,55,251	83,947	71,304	Rural	
-	-	-	-	-	-	-	-	-	Urban	
33,435	17,318	16,117	411	203	208	1,81,121	99,276	81,845	Total	Bhagawanpur - I
31,724	16,455	15,269	409	202	207	1,72,769	94,707	78,062	Rural	
1,711	863	848	2	1	1	8,352	4,569	3,783	Urban	
387	192	195	2	1	1	4,874	2,653	2,221	Urban	Benudia (CT)
1,324	671	653	-	-	-	3,478	1,916	1,562	Urban	Hincha Gerya (CT)
19,095	9,853	9,242	200	102	98	1,44,893	78,686	66,207	Total	Chandipur
18,065	9,343	8,722	195	99	96	1,36,369	74,089	62,280	Rural	
1,030	510	520	5	3	2	8,524	4,597	3,927	Urban	
55	28	27	1	1	-	4,371	2,411	1,960	Urban	Kotbar (CT)
975	482	493	4	2	2	4,153	2,186	1,967	Urban	Erashal (CT)
37,826	19,658	18,168	47	19	28	92,725	50,465	42,260	Total	Sutahata

## DISTRICT PRIMARY

Locatio n code number	District/ CD Block/ Town	Total/ Rural/ Urban	Industrial category									
			Total workers			Main workers			Cultivators			
			Persons	Males	Females	Persons	Males	Females	Persons	Males	Females	
1	2	3	21	22	23	24	25	26	27	28	29	
<b>Purba Medinipur - District</b>			<b>Total</b>	<b>19,10,320</b>	<b>15,16,096</b>	<b>3,94,224</b>	<b>11,27,312</b>	<b>10,00,203</b>	<b>1,27,109</b>	<b>2,41,789</b>	<b>2,27,108</b>	<b>14,681</b>
			<b>Rural</b>	<b>17,15,809</b>	<b>13,50,721</b>	<b>3,65,088</b>	<b>9,71,601</b>	<b>8,63,546</b>	<b>1,08,055</b>	<b>2,34,214</b>	<b>2,19,913</b>	<b>14,301</b>
			<b>Urban</b>	<b>1,94,511</b>	<b>1,65,375</b>	<b>29,136</b>	<b>1,55,711</b>	<b>1,36,657</b>	<b>19,054</b>	<b>7,575</b>	<b>7,195</b>	<b>380</b>
0317	Panskura	Total	1,30,131	88,178	41,953	79,007	64,894	14,113	21,092	18,400	2,692	
		Rural	1,30,131	88,178	41,953	79,007	64,894	14,113	21,092	18,400	2,692	
		Urban	-	-	-	-	-	-	-	-	-	
0318	Kolaghat	Total	1,08,809	89,300	19,509	76,176	67,642	8,534	12,251	11,564	687	
		Rural	91,268	74,281	16,987	62,218	55,205	7,013	11,825	11,164	661	
		Urban	17,541	15,019	2,522	13,958	12,437	1,521	426	400	26	
344458	Kolaghat (CT)	Urban	8,895	7,472	1,423	7,018	6,147	871	62	55	7	
344459	Amalhara (CT)	Urban	4,760	4,268	492	3,684	3,471	213	119	114	5	
344460	Mihitikri (CT)	Urban	2,533	2,090	443	2,029	1,712	317	166	156	10	
344461	Kharisha (CT)	Urban	1,353	1,189	164	1,227	1,107	120	79	75	4	
0319	Tamluk	Total	88,053	66,031	22,022	57,660	49,621	8,039	12,513	11,381	1,132	
		Rural	84,915	63,091	21,824	55,865	47,922	7,943	12,403	11,274	1,129	
		Urban	3,138	2,940	198	1,795	1,699	96	110	107	3	
344561	Anantapur (CT)	Urban	1,727	1,592	135	1,081	1,017	64	108	105	3	
344562	Dakshin Baguan (CT)	Urban	1,411	1,348	63	714	682	32	2	2	-	
0320	Sahid Matangini	Total	72,746	61,600	11,146	47,276	42,883	4,393	6,728	6,504	224	
		Rural	67,456	57,116	10,340	43,147	39,215	3,932	6,515	6,299	216	
		Urban	5,290	4,484	806	4,129	3,668	461	213	205	8	
344649	Kakdihi (CT)	Urban	1,919	1,578	341	1,379	1,194	185	62	58	4	
344650	Shantipur (CT)	Urban	3,371	2,906	465	2,750	2,474	276	151	147	4	
0321	Nanda Kumar	Total	1,03,599	78,416	25,183	61,703	52,794	8,909	14,345	13,394	951	
		Rural	1,03,599	78,416	25,183	61,703	52,794	8,909	14,345	13,394	951	
		Urban	-	-	-	-	-	-	-	-	-	
0322	Mahisadal	Total	74,017	60,987	13,030	40,279	36,238	4,041	5,232	4,957	275	
		Rural	71,692	59,088	12,604	38,646	34,844	3,802	5,214	4,942	272	
		Urban	2,325	1,899	426	1,633	1,394	239	18	15	3	
344826	Garh Kamalpur (CT)	Urban	2,325	1,899	426	1,633	1,394	239	18	15	3	
0323	Moyna	Total	86,813	66,605	20,208	44,085	39,336	4,749	12,500	11,808	692	
		Rural	84,792	64,737	20,055	42,545	37,875	4,670	12,445	11,756	689	
		Urban	2,021	1,868	153	1,540	1,461	79	55	52	3	
344911	Goasafat (CT)	Urban	2,021	1,868	153	1,540	1,461	79	55	52	3	
0324	Potashpur - I	Total	73,194	53,772	19,422	42,097	37,234	4,863	17,330	16,592	738	
		Rural	70,804	52,072	18,732	39,991	35,744	4,247	17,046	16,324	722	
		Urban	2,390	1,700	690	2,106	1,490	616	284	268	16	
345051	Amarshi Kasba (CT)	Urban	2,390	1,700	690	2,106	1,490	616	284	268	16	
0325	Potashpur - II	Total	66,729	54,320	12,409	37,915	34,750	3,165	14,412	13,876	536	
		Rural	66,729	54,320	12,409	37,915	34,750	3,165	14,412	13,876	536	
		Urban	-	-	-	-	-	-	-	-	-	
0326	Bhagawanpur - II	Total	72,651	56,872	15,779	30,274	27,478	2,796	6,460	6,191	269	
		Rural	72,651	56,872	15,779	30,274	27,478	2,796	6,460	6,191	269	
		Urban	-	-	-	-	-	-	-	-	-	
0327	Bhagawanpur - I	Total	90,406	69,805	20,601	41,707	37,668	4,039	9,002	8,549	453	
		Rural	86,550	66,478	20,072	39,520	35,612	3,908	8,817	8,368	449	
		Urban	3,856	3,327	529	2,187	2,056	131	185	181	4	
345536	Benudia (CT)	Urban	2,330	1,893	437	1,152	1,050	102	94	90	4	
345537	Hincha Gerya (CT)	Urban	1,526	1,434	92	1,035	1,006	29	91	91	-	
0328	Chandipur	Total	67,904	54,749	13,155	29,107	25,776	3,331	4,817	4,523	294	
		Rural	63,816	51,538	12,278	26,957	23,870	3,087	4,578	4,312	266	
		Urban	4,088	3,211	877	2,150	1,906	244	239	211	28	
345650	Kotbar (CT)	Urban	2,327	1,704	623	934	799	135	65	49	16	
345651	Erashal (CT)	Urban	1,761	1,507	254	1,216	1,107	109	174	162	12	
0329	Sutahata	Total	40,143	34,319	5,824	19,775	17,935	1,840	1,799	1,700	99	

PRIMARY CENSUS ABSTRACT

**CENSUS ABSTRACT**

of main workers

									Total/	District/ CD Block/ Town
Agricultural labourers			Household industry workers			Other workers			Rural/	
Persons	Males	Females	Persons	Males	Females	Persons	Males	Females	Urban	
30	31	32	33	34	35	36	37	38	3	2
<b>2,77,268</b>	<b>2,50,205</b>	<b>27,063</b>	<b>58,040</b>	<b>36,537</b>	<b>21,503</b>	<b>5,50,215</b>	<b>4,86,353</b>	<b>63,862</b>	<b>Total</b>	<b>Purba Medinipur - District</b>
<b>2,67,467</b>	<b>2,41,360</b>	<b>26,107</b>	<b>53,088</b>	<b>32,463</b>	<b>20,625</b>	<b>4,16,832</b>	<b>3,69,810</b>	<b>47,022</b>	<b>Rural</b>	
<b>9,801</b>	<b>8,845</b>	<b>956</b>	<b>4,952</b>	<b>4,074</b>	<b>878</b>	<b>1,33,383</b>	<b>1,16,543</b>	<b>16,840</b>	<b>Urban</b>	
19,049	14,382	4,667	7,655	4,416	3,239	31,211	27,696	3,515	Total	Panskura
19,049	14,382	4,667	7,655	4,416	3,239	31,211	27,696	3,515	Rural	
-	-	-	-	-	-	-	-	-	Urban	
9,715	8,709	1,006	8,217	5,424	2,793	45,993	41,945	4,048	Total	Kolaghat
9,005	8,061	944	7,216	4,576	2,640	34,172	31,404	2,768	Rural	
710	648	62	1,001	848	153	11,821	10,541	1,280	Urban	
263	247	16	471	424	47	6,222	5,421	801	Urban	Kolaghat (CT)
275	266	9	378	360	18	2,912	2,731	181	Urban	Amalhara (CT)
134	101	33	128	59	69	1,601	1,396	205	Urban	Mihitikri (CT)
38	34	4	24	5	19	1,086	993	93	Urban	Kharisha (CT)
15,133	12,980	2,153	4,820	2,755	2,065	25,194	22,505	2,689	Total	Tamluk
15,050	12,899	2,151	4,736	2,681	2,055	23,676	21,068	2,608	Rural	
83	81	2	84	74	10	1,518	1,437	81	Urban	
81	79	2	79	73	6	813	760	53	Urban	Anantapur (CT)
2	2	-	5	1	4	705	677	28	Urban	Dakshin Baguan (CT)
8,345	7,896	449	2,660	1,727	933	29,543	26,756	2,787	Total	Sahid Matangini
8,210	7,764	446	2,588	1,671	917	25,834	23,481	2,353	Rural	
135	132	3	72	56	16	3,709	3,275	434	Urban	
11	10	1	13	7	6	1,293	1,119	174	Urban	Kakdih (CT)
124	122	2	59	49	10	2,416	2,156	260	Urban	Shantipur (CT)
15,047	13,778	1,269	6,027	2,303	3,724	26,284	23,319	2,965	Total	Nanda Kumar
15,047	13,778	1,269	6,027	2,303	3,724	26,284	23,319	2,965	Rural	
-	-	-	-	-	-	-	-	-	Urban	
8,713	8,154	559	1,971	1,171	800	24,363	21,956	2,407	Total	Mahisadal
8,461	7,932	529	1,821	1,033	788	23,150	20,937	2,213	Rural	
252	222	30	150	138	12	1,213	1,019	194	Urban	
252	222	30	150	138	12	1,213	1,019	194	Urban	Garh Kamalpur (CT)
14,317	12,754	1,563	1,404	1,088	316	15,864	13,686	2,178	Total	Moyna
14,189	12,631	1,558	1,401	1,087	314	14,510	12,401	2,109	Rural	
128	123	5	3	1	2	1,354	1,285	69	Urban	
128	123	5	3	1	2	1,354	1,285	69	Urban	Goasafat (CT)
13,274	11,935	1,339	2,144	1,281	863	9,349	7,426	1,923	Total	Potashpur - I
12,929	11,603	1,326	1,904	1,122	782	8,112	6,695	1,417	Rural	
345	332	13	240	159	81	1,237	731	506	Urban	
345	332	13	240	159	81	1,237	731	506	Urban	Amarshi Kasba (CT)
12,362	11,517	845	1,454	974	480	9,687	8,383	1,304	Total	Potashpur - II
12,362	11,517	845	1,454	974	480	9,687	8,383	1,304	Rural	
-	-	-	-	-	-	-	-	-	Urban	
10,444	9,749	695	682	542	140	12,688	10,996	1,692	Total	Bhagawanpur - II
10,444	9,749	695	682	542	140	12,688	10,996	1,692	Rural	
-	-	-	-	-	-	-	-	-	Urban	
13,996	13,234	762	3,358	2,259	1,099	15,351	13,626	1,725	Total	Bhagawanpur - I
13,262	12,520	742	3,126	2,046	1,080	14,315	12,678	1,637	Rural	
734	714	20	232	213	19	1,036	948	88	Urban	
244	233	11	78	64	14	736	663	73	Urban	Benudia (CT)
490	481	9	154	149	5	300	285	15	Urban	Hincha Gerya (CT)
6,959	6,620	339	2,018	1,278	740	15,313	13,355	1,958	Total	Chandipur
6,489	6,183	306	1,761	1,042	719	14,129	12,333	1,796	Rural	
470	437	33	257	236	21	1,184	1,022	162	Urban	
102	83	19	239	221	18	528	446	82	Urban	Kotbar (CT)
368	354	14	18	15	3	656	576	80	Urban	Erashal (CT)
4,645	4,422	223	658	596	62	12,673	11,217	1,456	Total	Sutahata

## DISTRICT PRIMARY

Locatio n code number	District/ CD Block/ Town	Total/ Rural/ Urban	Industrial category									
			Marginal workers			Cultivators			Agricultural labourers			
			Persons	Males	Females	Persons	Males	Females	Persons	Males	Females	
1	2	3	39	40	41	42	43	44	45	46	47	
<b>Purba Medinipur - District</b>			<b>Total</b>	<b>7,83,008</b>	<b>5,15,893</b>	<b>2,67,115</b>	<b>1,03,426</b>	<b>68,845</b>	<b>34,581</b>	<b>4,25,036</b>	<b>2,93,496</b>	<b>1,31,540</b>
			<b>Rural</b>	<b>7,44,208</b>	<b>4,87,175</b>	<b>2,57,033</b>	<b>1,01,274</b>	<b>67,219</b>	<b>34,055</b>	<b>4,15,776</b>	<b>2,85,739</b>	<b>1,30,037</b>
			<b>Urban</b>	<b>38,800</b>	<b>28,718</b>	<b>10,082</b>	<b>2,152</b>	<b>1,626</b>	<b>526</b>	<b>9,260</b>	<b>7,757</b>	<b>1,503</b>
0317	Panskura	Total	51,124	23,284	27,840	9,888	3,763	6,125	27,471	12,374	15,097	
		Rural	51,124	23,284	27,840	9,888	3,763	6,125	27,471	12,374	15,097	
		Urban	-	-	-	-	-	-	-	-	-	
0318	Kolaghat	Total	32,633	21,658	10,975	3,294	1,992	1,302	12,258	8,616	3,642	
		Rural	29,050	19,076	9,974	3,154	1,919	1,235	11,684	8,144	3,540	
		Urban	3,583	2,582	1,001	140	73	67	574	472	102	
344458	Kolaghat (CT)	Urban	1,877	1,325	552	30	15	15	153	132	21	
344459	Amalhara (CT)	Urban	1,076	797	279	48	14	34	251	205	46	
344460	Mihitikri (CT)	Urban	504	378	126	47	33	14	158	123	35	
344461	Kharisha (CT)	Urban	126	82	44	15	11	4	12	12	-	
0319	Tamluk	Total	30,393	16,410	13,983	3,258	2,010	1,248	16,268	8,531	7,737	
		Rural	29,050	15,169	13,881	3,187	1,951	1,236	16,060	8,345	7,715	
		Urban	1,343	1,241	102	71	59	12	208	186	22	
344561	Anantapur (CT)	Urban	646	575	71	64	54	10	135	118	17	
344562	Dakshin Baguan (CT)	Urban	697	666	31	7	5	2	73	68	5	
0320	Sahid Matangini	Total	25,470	18,717	6,753	2,156	1,778	378	10,220	8,413	1,807	
		Rural	24,309	17,901	6,408	2,055	1,691	364	9,902	8,156	1,746	
		Urban	1,161	816	345	101	87	14	318	257	61	
344649	Kakdihi (CT)	Urban	540	384	156	24	15	9	121	67	54	
344650	Shantipur (CT)	Urban	621	432	189	77	72	5	197	190	7	
0321	Nanda Kumar	Total	41,896	25,622	16,274	4,791	3,173	1,618	20,330	13,833	6,497	
		Rural	41,896	25,622	16,274	4,791	3,173	1,618	20,330	13,833	6,497	
		Urban	-	-	-	-	-	-	-	-	-	
0322	Mahisadal	Total	33,738	24,749	8,989	3,110	2,513	597	16,961	12,698	4,263	
		Rural	33,046	24,244	8,802	3,098	2,504	594	16,801	12,571	4,230	
		Urban	692	505	187	12	9	3	160	127	33	
344826	Garh Kamalpur (CT)	Urban	692	505	187	12	9	3	160	127	33	
0323	Moyna	Total	42,728	27,269	15,459	4,964	3,419	1,545	27,046	17,550	9,496	
		Rural	42,247	26,862	15,385	4,954	3,410	1,544	26,992	17,504	9,488	
		Urban	481	407	74	10	9	1	54	46	8	
344911	Goasafat (CT)	Urban	481	407	74	10	9	1	54	46	8	
0324	Potashpur - I	Total	31,097	16,538	14,559	6,640	3,655	2,985	18,528	10,688	7,840	
		Rural	30,813	16,328	14,485	6,624	3,644	2,980	18,424	10,590	7,834	
		Urban	284	210	74	16	11	5	104	98	6	
345051	Amarshi Kasba (CT)	Urban	284	210	74	16	11	5	104	98	6	
0325	Potashpur - II	Total	28,814	19,570	9,244	6,213	4,561	1,652	17,388	12,135	5,253	
		Rural	28,814	19,570	9,244	6,213	4,561	1,652	17,388	12,135	5,253	
		Urban	-	-	-	-	-	-	-	-	-	
0326	Bhagawanpur - II	Total	42,377	29,394	12,983	5,365	4,078	1,287	26,151	19,268	6,883	
		Rural	42,377	29,394	12,983	5,365	4,078	1,287	26,151	19,268	6,883	
		Urban	-	-	-	-	-	-	-	-	-	
0327	Bhagawanpur - I	Total	48,699	32,137	16,562	5,349	4,138	1,211	30,284	21,904	8,380	
		Rural	47,030	30,866	16,164	5,296	4,098	1,198	29,554	21,257	8,297	
		Urban	1,669	1,271	398	53	40	13	730	647	83	
345536	Benudia (CT)	Urban	1,178	843	335	43	36	7	405	340	65	
345537	Hincha Gerya (CT)	Urban	491	428	63	10	4	6	325	307	18	
0328	Chandipur	Total	38,797	28,973	9,824	4,323	3,582	741	20,812	17,576	3,236	
		Rural	36,859	27,668	9,191	4,211	3,481	730	20,242	17,098	3,144	
		Urban	1,938	1,305	633	112	101	11	570	478	92	
345650	Kotbar (CT)	Urban	1,393	905	488	92	82	10	228	202	26	
345651	Erashal (CT)	Urban	545	400	145	20	19	1	342	276	66	
0329	Sutahata	Total	20,368	16,384	3,984	1,495	1,170	325	11,719	10,380	1,339	

PRIMARY CENSUS ABSTRACT

CENSUS ABSTRACT

of marginal workers										Total/ Rural/ Urban	District/ Town	CD Block/ Town	Locatio n code number
Household industry workers			Other workers			Non-workers							
Persons	Males	Females	Persons	Males	Females	Persons	Males	Females					
48	49	50	51	52	53	54	55	56	3	2	1		
<b>60,776</b>	<b>20,465</b>	<b>40,311</b>	<b>1,93,770</b>	<b>1,33,087</b>	<b>60,683</b>	<b>31,85,555</b>	<b>11,13,738</b>	<b>20,71,817</b>	<b>Total</b>	<b>Purba Medinipur -</b>	<b>345</b>		
<b>57,721</b>	<b>18,896</b>	<b>38,825</b>	<b>1,69,437</b>	<b>1,15,321</b>	<b>54,116</b>	<b>27,87,352</b>	<b>9,71,841</b>	<b>18,15,511</b>	<b>Rural</b>				
<b>3,055</b>	<b>1,569</b>	<b>1,486</b>	<b>24,333</b>	<b>17,766</b>	<b>6,567</b>	<b>3,98,203</b>	<b>1,41,897</b>	<b>2,56,306</b>	<b>Urban</b>				
5,007	1,635	3,372	8,758	5,512	3,246	1,53,172	57,385	95,787	Total	Panskura		0317	
5,007	1,635	3,372	8,758	5,512	3,246	1,53,172	57,385	95,787	Rural				
-	-	-	-	-	-	-	-	-	Urban				
5,718	2,517	3,201	11,363	8,533	2,830	1,81,315	60,946	1,20,369	Total	Kolaghat		0318	
5,345	2,362	2,983	8,867	6,651	2,216	1,48,378	50,002	98,376	Rural				
373	155	218	2,496	1,882	614	32,937	10,944	21,993	Urban				
201	55	146	1,493	1,123	370	16,296	5,418	10,878	Urban	Kolaghat (CT)		344458	
122	79	43	655	499	156	9,501	3,176	6,325	Urban	Amalhara (CT)		344459	
38	19	19	261	203	58	4,373	1,451	2,922	Urban	Mihitikri (CT)		344460	
12	2	10	87	57	30	2,767	899	1,868	Urban	Kharisha (CT)		344461	
3,381	1,095	2,286	7,486	4,774	2,712	1,29,723	46,427	83,296	Total	Tamluk		0319	
3,188	913	2,275	6,615	3,960	2,655	1,22,149	43,813	78,336	Rural				
193	182	11	871	814	57	7,574	2,614	4,960	Urban				
46	35	11	401	368	33	3,805	1,257	2,548	Urban	Anantapur (CT)		344561	
147	147	-	470	446	24	3,769	1,357	2,412	Urban	Dakshin Baguan (CT)		344562	
3,644	1,342	2,302	9,450	7,184	2,266	1,26,464	41,544	84,920	Total	Sahid Matangini		0320	
3,605	1,314	2,291	8,747	6,740	2,007	1,16,531	38,236	78,295	Rural				
39	28	11	703	444	259	9,933	3,308	6,625	Urban				
33	25	8	362	277	85	3,558	1,235	2,323	Urban	Kakdih (CT)		344649	
6	3	3	341	167	174	6,375	2,073	4,302	Urban	Shantipur (CT)		344650	
6,323	1,240	5,083	10,452	7,376	3,076	1,59,399	57,304	1,02,095	Total	Nanda Kumar		0321	
6,323	1,240	5,083	10,452	7,376	3,076	1,59,399	57,304	1,02,095	Rural				
-	-	-	-	-	-	-	-	-	Urban				
1,762	747	1,015	11,905	8,791	3,114	1,32,260	45,404	86,856	Total	Mahisadal		0322	
1,728	722	1,006	11,419	8,447	2,972	1,27,921	43,935	83,986	Rural				
34	25	9	486	344	142	4,339	1,469	2,870	Urban				
34	25	9	486	344	142	4,339	1,469	2,870	Urban	Garh Kamalpur (CT)		344826	
1,336	562	774	9,382	5,738	3,644	1,40,114	51,384	88,730	Total	Moyna		0323	
1,335	561	774	8,966	5,387	3,579	1,35,538	49,814	85,724	Rural				
1	1	-	416	351	65	4,576	1,570	3,006	Urban				
1	1	-	416	351	65	4,576	1,570	3,006	Urban	Goasafat (CT)		344911	
3,262	660	2,602	2,667	1,535	1,132	1,00,183	35,783	64,400	Total	Potashpur - I		0324	
3,225	639	2,586	2,540	1,455	1,085	96,173	34,208	61,965	Rural				
37	21	16	127	80	47	4,010	1,575	2,435	Urban				
37	21	16	127	80	47	4,010	1,575	2,435	Urban	Amarshi Kasba (CT)		345051	
1,259	461	798	3,954	2,413	1,541	1,08,327	35,999	72,328	Total	Potashpur - II		0325	
1,259	461	798	3,954	2,413	1,541	1,08,327	35,999	72,328	Rural				
-	-	-	-	-	-	-	-	-	Urban				
1,769	750	1,019	9,092	5,298	3,794	1,19,511	42,188	77,323	Total	Bhagawanpur - II		0326	
1,769	750	1,019	9,092	5,298	3,794	1,19,511	42,188	77,323	Rural				
-	-	-	-	-	-	-	-	-	Urban				
5,902	1,431	4,471	7,164	4,664	2,500	1,44,026	51,496	92,530	Total	Bhagawanpur - I		0327	
5,803	1,377	4,426	6,377	4,134	2,243	1,36,127	48,750	87,377	Rural				
99	54	45	787	530	257	7,899	2,746	5,153	Urban				
94	52	42	636	415	221	4,467	1,616	2,851	Urban	Benudia (CT)		345536	
5	2	3	151	115	36	3,432	1,130	2,302	Urban	Hincha Gerya (CT)		345537	
5,171	1,765	3,406	8,491	6,050	2,441	1,20,215	42,374	77,841	Total	Chandipur		0328	
4,697	1,605	3,092	7,709	5,484	2,225	1,12,888	39,804	73,084	Rural				
474	160	314	782	566	216	7,327	2,570	4,757	Urban				
440	155	285	633	466	167	3,756	1,436	2,320	Urban	Kotbar (CT)		345650	
34	5	29	149	100	49	3,571	1,134	2,437	Urban	Erashal (CT)		345651	
525	340	185	6,629	4,494	2,135	83,641	29,190	54,451	Total	Sutahata		0329	



## DISTRICT PRIMARY

Locatio n code number	District/ CD Block/ Town	Total/ Rural/ Urban	Area in Square Kilometre	Number of households	Total population (including institutional and houseless population)			Population in the age-group 0-6		
					Persons	Males	Females	Persons	Males	Females
					6	7	8	9	10	11
		Rural	76.22	25,805	1,18,629	60,892	57,737	14,671	7,432	7,239
		Urban	3.32	1,131	5,155	2,617	2,538	556	286	270
345732	Barda (CT)	Urban	3.32	1,131	5,155	2,617	2,538	556	286	270
0330	Haldia	Total	65.44	22,385	97,992	50,531	47,461	11,601	6,031	5,570
		Rural	65.44	22,385	97,992	50,531	47,461	11,601	6,031	5,570
		Urban	0.00	-	-	-	-	-	-	-
0331	Nandigram - I	Total	181.84	42,289	2,07,835	1,06,827	1,01,008	28,384	14,766	13,618
		Rural	179.28	41,064	2,02,032	1,03,880	98,152	27,659	14,394	13,265
		Urban	2.56	1,225	5,803	2,947	2,856	725	372	353
345855	Nandigram (CT)	Urban	2.56	1,225	5,803	2,947	2,856	725	372	353
0332	Nandigram - II	Total	105.74	26,902	1,23,219	63,323	59,896	15,105	7,805	7,300
		Rural	102.89	25,759	1,17,945	60,601	57,344	14,452	7,477	6,975
		Urban	2.86	1,143	5,274	2,722	2,552	653	328	325
345896	Ashadtalya (CT)	Urban	2.86	1,143	5,274	2,722	2,552	653	328	325
0333	Khejuri - I	Total	130.51	27,554	1,32,992	68,494	64,498	15,925	8,273	7,652
		Rural	130.51	27,554	1,32,992	68,494	64,498	15,925	8,273	7,652
		Urban	0.00	-	-	-	-	-	-	-
0334	Khejuri - II	Total	137.46	27,260	1,39,463	71,294	68,169	18,637	9,429	9,208
		Rural	137.46	27,260	1,39,463	71,294	68,169	18,637	9,429	9,208
		Urban	0.00	-	-	-	-	-	-	-
0335	Contai - I	Total	155.27	37,073	1,70,894	88,105	82,789	18,122	9,266	8,856
		Rural	155.27	37,073	1,70,894	88,105	82,789	18,122	9,266	8,856
		Urban	0.00	-	-	-	-	-	-	-
0336	Deshopran	Total	170.30	38,080	1,76,393	90,937	85,456	20,310	10,428	9,882
		Rural	168.95	37,078	1,70,938	88,094	82,844	19,610	10,059	9,551
		Urban	1.35	1,002	5,455	2,843	2,612	700	369	331
346431	Basantia (CT)	Urban	1.35	1,002	5,455	2,843	2,612	700	369	331
0337	Contai - III	Total	160.52	34,342	1,57,793	81,143	76,650	17,985	9,233	8,752
		Rural	160.52	34,342	1,57,793	81,143	76,650	17,985	9,233	8,752
		Urban	0.00	-	-	-	-	-	-	-
0338	Egra - I	Total	197.90	35,273	1,67,163	86,458	80,705	18,870	9,796	9,074
		Rural	197.90	35,273	1,67,163	86,458	80,705	18,870	9,796	9,074
		Urban	0.00	-	-	-	-	-	-	-
0339	Egra - II	Total	184.71	39,034	1,78,763	92,578	86,185	19,596	10,036	9,560
		Rural	184.71	39,034	1,78,763	92,578	86,185	19,596	10,036	9,560
		Urban	0.00	-	-	-	-	-	-	-
0340	Ramnagar - I	Total	139.43	34,648	1,67,330	85,230	82,100	18,609	9,652	8,957
		Rural	137.24	33,450	1,61,986	82,494	79,492	18,035	9,348	8,687
		Urban	2.19	1,198	5,344	2,736	2,608	574	304	270
346996	Khadalgobra (CT)	Urban	2.19	1,198	5,344	2,736	2,608	574	304	270
0341	Ramnagar - II	Total	163.27	31,612	1,56,054	80,373	75,681	16,314	8,235	8,079
		Rural	163.27	31,612	1,56,054	80,373	75,681	16,314	8,235	8,079
		Urban	0.00	-	-	-	-	-	-	-
<b>URBAN</b>										
344458	Kolaghat (CT)	Urban	6.07	5,548	25,191	12,890	12,301	2,349	1,195	1,154
344459	Amalhara (CT)	Urban	4.52	2,999	14,261	7,444	6,817	1,614	811	803
344460	Mihitikri (CT)	Urban	2.15	1,589	6,906	3,541	3,365	630	312	318
344461	Kharisha (CT)	Urban	1.31	980	4,120	2,088	2,032	344	172	172
344561	Anantapur (CT)	Urban	1.36	1,096	5,532	2,849	2,683	701	357	344
344562	Dakshin Baguan (CT)	Urban	0.64	949	5,180	2,705	2,475	696	357	339
344649	Kakdih (CT)	Urban	2.17	1,286	5,477	2,813	2,664	511	261	250
344650	Shantipur (CT)	Urban	2.13	2,173	9,746	4,979	4,767	1,017	527	490
344826	Garh Kamalpur (CT)	Urban	1.63	1,537	6,664	3,368	3,296	639	330	309
344911	Goasafat (CT)	Urban	1.12	1,418	6,597	3,438	3,159	821	411	410
345051	Amarshi Kasba (CT)	Urban	0.83	1,564	6,400	3,275	3,125	835	411	424
345536	Benudia (CT)	Urban	2.28	1,560	6,797	3,509	3,288	940	507	433
345537	Hincha Gerya (CT)	Urban	2.03	1,124	4,958	2,564	2,394	771	418	353

PRIMARY CENSUS ABSTRACT

CENSUS ABSTRACT

Scheduled Castes population			Scheduled Tribes population			Literates			Total/ Rural/	District/ CD Block/ Town
Persons	Males	Females	Persons	Males	Females	Persons	Males	Females	Urban	
12	13	14	15	16	17	18	19	20	3	2
37,312	19,396	17,916	40	15	25	88,622	48,255	40,367	Rural	
514	262	252	7	4	3	4,103	2,210	1,893	Urban	
514	262	252	7	4	3	4,103	2,210	1,893	Urban	Barda (CT)
7,477	3,905	3,572	288	145	143	74,262	40,505	33,757	Total	Haldia
7,477	3,905	3,572	288	145	143	74,262	40,505	33,757	Rural	
-	-	-	-	-	-	-	-	-	Urban	
38,619	19,940	18,679	139	63	76	1,52,339	81,810	70,529	Total	Nandigram - I
38,220	19,735	18,485	134	62	72	1,47,827	79,453	68,374	Rural	
399	205	194	5	1	4	4,512	2,357	2,155	Urban	
399	205	194	5	1	4	4,512	2,357	2,155	Urban	Nandigram (CT)
15,884	8,188	7,696	196	97	99	96,395	51,751	44,644	Total	Nandigram - II
15,710	8,095	7,615	184	90	94	92,247	49,536	42,711	Rural	
174	93	81	12	7	5	4,148	2,215	1,933	Urban	
174	93	81	12	7	5	4,148	2,215	1,933	Urban	Ashadtalya (CT)
17,744	9,029	8,715	169	85	84	1,04,075	56,122	47,953	Total	Khejuri - I
17,744	9,029	8,715	169	85	84	1,04,075	56,122	47,953	Rural	
-	-	-	-	-	-	-	-	-	Urban	
79,149	40,415	38,734	900	443	457	1,03,149	56,101	47,048	Total	Khejuri - II
79,149	40,415	38,734	900	443	457	1,03,149	56,101	47,048	Rural	
-	-	-	-	-	-	-	-	-	Urban	
23,562	12,162	11,400	92	48	44	1,36,463	74,557	61,906	Total	Contai - I
23,562	12,162	11,400	92	48	44	1,36,463	74,557	61,906	Rural	
-	-	-	-	-	-	-	-	-	Urban	
17,432	8,940	8,492	111	60	51	1,37,871	75,095	62,776	Total	Deshopran
17,159	8,795	8,364	110	60	50	1,34,122	72,988	61,134	Rural	
273	145	128	1	-	1	3,749	2,107	1,642	Urban	
273	145	128	1	-	1	3,749	2,107	1,642	Urban	Basantia (CT)
20,832	10,671	10,161	144	72	72	1,25,676	68,135	57,541	Total	Contai - III
20,832	10,671	10,161	144	72	72	1,25,676	68,135	57,541	Rural	
-	-	-	-	-	-	-	-	-	Urban	
15,461	7,952	7,509	2,617	1,350	1,267	1,22,834	68,827	54,007	Total	Egra - I
15,461	7,952	7,509	2,617	1,350	1,267	1,22,834	68,827	54,007	Rural	
-	-	-	-	-	-	-	-	-	Urban	
36,376	18,627	17,749	428	208	220	1,37,635	76,759	60,876	Total	Egra - II
36,376	18,627	17,749	428	208	220	1,37,635	76,759	60,876	Rural	
-	-	-	-	-	-	-	-	-	Urban	
22,047	11,220	10,827	766	395	371	1,30,639	70,863	59,776	Total	Ramnagar - I
20,104	10,220	9,884	714	368	346	1,26,565	68,675	57,890	Rural	
1,943	1,000	943	52	27	25	4,074	2,188	1,886	Urban	
1,943	1,000	943	52	27	25	4,074	2,188	1,886	Urban	Khadalgobra (CT)
21,787	11,177	10,610	299	162	137	1,24,901	68,543	56,358	Total	Ramnagar - II
21,787	11,177	10,610	299	162	137	1,24,901	68,543	56,358	Rural	
-	-	-	-	-	-	-	-	-	Urban	
<b>URBAN</b>										
2,774	1,414	1,360	117	65	52	19,909	10,729	9,180	Urban	Kolaghat (CT)
908	481	427	4	3	1	10,859	6,027	4,832	Urban	Amalhara (CT)
293	137	156	23	9	14	5,296	2,879	2,417	Urban	Mihitikri (CT)
154	78	76	12	6	6	3,437	1,837	1,600	Urban	Kharisha (CT)
59	36	23	1	-	1	4,328	2,338	1,990	Urban	Anantapur (CT)
-	-	-	-	-	-	4,074	2,213	1,861	Urban	Dakshin Baguan (CT)
433	221	212	105	52	53	4,463	2,425	2,038	Urban	Kakdihri (CT)
290	144	146	17	9	8	7,677	4,147	3,530	Urban	Shantipur (CT)
642	323	319	5	2	3	5,406	2,845	2,561	Urban	Garh Kamalpur (CT)
436	228	208	1	1	-	4,819	2,635	2,184	Urban	Goasafat (CT)
306	155	151	-	-	-	4,306	2,395	1,911	Urban	Amarshi Kasba (CT)
387	192	195	2	1	1	4,874	2,653	2,221	Urban	Benudia (CT)
1,324	671	653	-	-	-	3,478	1,916	1,562	Urban	Hincha Gerya (CT)

## DISTRICT PRIMARY

Locatio n code number	District/ CD Block/ Town	Total/ Rural/ Urban	Industrial category								
			Total workers			Main workers			Cultivators		
			Persons	Males	Females	Persons	Males	Females	Persons	Males	Females
1	2	3	21	22	23	24	25	26	27	28	29
		Rural	38,244	32,824	5,420	18,766	17,038	1,728	1,591	1,504	87
		Urban	1,899	1,495	404	1,009	897	112	208	196	12
345732	Barda (CT)	Urban	1,899	1,495	404	1,009	897	112	208	196	12
0330	Haldia	Total	35,776	29,273	6,503	22,144	19,612	2,532	3,941	3,683	258
		Rural	35,776	29,273	6,503	22,144	19,612	2,532	3,941	3,683	258
		Urban	-	-	-	-	-	-	-	-	-
0331	Nandigram - I	Total	66,239	57,119	9,120	32,276	29,602	2,674	5,678	5,386	292
		Rural	64,308	55,542	8,766	31,147	28,592	2,555	5,659	5,368	291
		Urban	1,931	1,577	354	1,129	1,010	119	19	18	1
345855	Nandigram (CT)	Urban	1,931	1,577	354	1,129	1,010	119	19	18	1
0332	Nandigram - II	Total	43,002	35,689	7,313	21,574	19,688	1,886	4,459	4,211	248
		Rural	41,111	34,167	6,944	20,865	19,023	1,842	4,436	4,188	248
		Urban	1,891	1,522	369	709	665	44	23	23	-
345896	Ashadtalya (CT)	Urban	1,891	1,522	369	709	665	44	23	23	-
0333	Khejuri - I	Total	50,939	39,133	11,806	20,416	18,187	2,229	3,282	3,034	248
		Rural	50,939	39,133	11,806	20,416	18,187	2,229	3,282	3,034	248
		Urban	-	-	-	-	-	-	-	-	-
0334	Khejuri - II	Total	47,186	38,707	8,479	27,511	24,758	2,753	6,478	6,039	439
		Rural	47,186	38,707	8,479	27,511	24,758	2,753	6,478	6,039	439
		Urban	-	-	-	-	-	-	-	-	-
0335	Contai - I	Total	61,698	51,146	10,552	37,543	33,988	3,555	6,698	6,294	404
		Rural	61,698	51,146	10,552	37,543	33,988	3,555	6,698	6,294	404
		Urban	-	-	-	-	-	-	-	-	-
0336	Deshopran	Total	66,415	52,479	13,936	34,962	31,094	3,868	7,086	6,476	610
		Rural	64,571	50,922	13,649	33,976	30,172	3,804	7,045	6,436	609
		Urban	1,844	1,557	287	986	922	64	41	40	1
346431	Basantia (CT)	Urban	1,844	1,557	287	986	922	64	41	40	1
0337	Contai - III	Total	65,156	48,202	16,954	37,036	32,595	4,441	8,135	7,604	531
		Rural	65,156	48,202	16,954	37,036	32,595	4,441	8,135	7,604	531
		Urban	-	-	-	-	-	-	-	-	-
0338	Egra - I	Total	72,979	54,263	18,716	47,262	42,526	4,736	21,978	21,085	893
		Rural	72,979	54,263	18,716	47,262	42,526	4,736	21,978	21,085	893
		Urban	-	-	-	-	-	-	-	-	-
0339	Egra - II	Total	67,057	54,868	12,189	43,516	39,335	4,181	12,417	11,937	480
		Rural	67,057	54,868	12,189	43,516	39,335	4,181	12,417	11,937	480
		Urban	-	-	-	-	-	-	-	-	-
0340	Ramnagar - I	Total	57,491	49,180	8,311	42,278	38,528	3,750	9,096	8,460	636
		Rural	55,630	47,610	8,020	40,638	37,077	3,561	9,034	8,401	633
		Urban	1,861	1,570	291	1,640	1,451	189	62	59	3
346996	Khadalgobra (CT)	Urban	1,861	1,570	291	1,640	1,451	189	62	59	3
0341	Ramnagar - II	Total	56,751	47,877	8,874	32,993	30,440	2,553	8,368	8,040	328
		Rural	56,751	47,877	8,874	32,993	30,440	2,553	8,368	8,040	328
		Urban	-	-	-	-	-	-	-	-	-
<b>URBAN</b>											
344458	Kolaghat (CT)	Urban	8,895	7,472	1,423	7,018	6,147	871	62	55	7
344459	Amalhara (CT)	Urban	4,760	4,268	492	3,684	3,471	213	119	114	5
344460	Mihitikri (CT)	Urban	2,533	2,090	443	2,029	1,712	317	166	156	10
344461	Kharisha (CT)	Urban	1,353	1,189	164	1,227	1,107	120	79	75	4
344561	Anantapur (CT)	Urban	1,727	1,592	135	1,081	1,017	64	108	105	3
344562	Dakshin Baguan (CT)	Urban	1,411	1,348	63	714	682	32	2	2	-
344649	Kakdih (CT)	Urban	1,919	1,578	341	1,379	1,194	185	62	58	4
344650	Shantipur (CT)	Urban	3,371	2,906	465	2,750	2,474	276	151	147	4
344826	Garh Kamalpur (CT)	Urban	2,325	1,899	426	1,633	1,394	239	18	15	3
344911	Goasafat (CT)	Urban	2,021	1,868	153	1,540	1,461	79	55	52	3
345051	Amarshi Kasba (CT)	Urban	2,390	1,700	690	2,106	1,490	616	284	268	16
345536	Benudia (CT)	Urban	2,330	1,893	437	1,152	1,050	102	94	90	4
345537	Hincha Gerya (CT)	Urban	1,526	1,434	92	1,035	1,006	29	91	91	-

## PRIMARY CENSUS ABSTRACT

## CENSUS ABSTRACT

of main workers

									Total/	District/	CD Block/
Agricultural labourers			Household industry workers			Other workers			Rural/		Town
Persons	Males	Females	Persons	Males	Females	Persons	Males	Females	Urban		
30	31	32	33	34	35	36	37	38	3		2
4,434	4,224	210	565	514	51	12,176	10,796	1,380	Rural		
211	198	13	93	82	11	497	421	76	Urban		
211	198	13	93	82	11	497	421	76	Urban	Barda (CT)	
5,810	5,008	802	604	458	146	11,789	10,463	1,326	Total	Haldia	
5,810	5,008	802	604	458	146	11,789	10,463	1,326	Rural		
-	-	-	-	-	-	-	-	-	Urban		
8,974	8,496	478	1,491	1,365	126	16,133	14,355	1,778	Total	Nandigram - I	
8,752	8,279	473	1,349	1,231	118	15,387	13,714	1,673	Rural		
222	217	5	142	134	8	746	641	105	Urban		
222	217	5	142	134	8	746	641	105	Urban	Nandigram (CT)	
7,970	7,421	549	481	413	68	8,664	7,643	1,021	Total	Nandigram - II	
7,867	7,323	544	472	404	68	8,090	7,108	982	Rural		
103	98	5	9	9	-	574	535	39	Urban		
103	98	5	9	9	-	574	535	39	Urban	Ashadtalya (CT)	
5,636	5,106	530	839	689	150	10,659	9,358	1,301	Total	Khejuri - I	
5,636	5,106	530	839	689	150	10,659	9,358	1,301	Rural		
-	-	-	-	-	-	-	-	-	Urban		
7,236	6,635	601	790	675	115	13,007	11,409	1,598	Total	Khejuri - II	
7,236	6,635	601	790	675	115	13,007	11,409	1,598	Rural		
-	-	-	-	-	-	-	-	-	Urban		
10,269	9,737	532	1,228	812	416	19,348	17,145	2,203	Total	Contai - I	
10,269	9,737	532	1,228	812	416	19,348	17,145	2,203	Rural		
-	-	-	-	-	-	-	-	-	Urban		
9,342	8,499	843	1,100	722	378	17,434	15,397	2,037	Total	Deshopran	
9,115	8,277	838	1,020	664	356	16,796	14,795	2,001	Rural		
227	222	5	80	58	22	638	602	36	Urban		
227	222	5	80	58	22	638	602	36	Urban	Basantia (CT)	
9,107	8,540	567	1,828	762	1,066	17,966	15,689	2,277	Total	Contai - III	
9,107	8,540	567	1,828	762	1,066	17,966	15,689	2,277	Rural		
-	-	-	-	-	-	-	-	-	Urban		
15,279	12,863	2,416	931	599	332	9,074	7,979	1,095	Total	Egra - I	
15,279	12,863	2,416	931	599	332	9,074	7,979	1,095	Rural		
-	-	-	-	-	-	-	-	-	Urban		
16,426	15,059	1,367	1,516	841	675	13,157	11,498	1,659	Total	Egra - II	
16,426	15,059	1,367	1,516	841	675	13,157	11,498	1,659	Rural		
-	-	-	-	-	-	-	-	-	Urban		
12,359	11,323	1,036	957	791	166	19,866	17,954	1,912	Total	Ramnagar - I	
12,266	11,233	1,033	933	778	155	18,405	16,665	1,740	Rural		
93	90	3	24	13	11	1,461	1,289	172	Urban		
93	90	3	24	13	11	1,461	1,289	172	Urban	Khadalgobra (CT)	
10,773	10,057	716	642	543	99	13,210	11,800	1,410	Total	Ramnagar - II	
10,773	10,057	716	642	543	99	13,210	11,800	1,410	Rural		
-	-	-	-	-	-	-	-	-	Urban		
<b>URBAN</b>											
263	247	16	471	424	47	6,222	5,421	801	Urban	Kolaghat (CT)	
275	266	9	378	360	18	2,912	2,731	181	Urban	Amalhara (CT)	
134	101	33	128	59	69	1,601	1,396	205	Urban	Mihitikri (CT)	
38	34	4	24	5	19	1,086	993	93	Urban	Kharisha (CT)	
81	79	2	79	73	6	813	760	53	Urban	Anantapur (CT)	
2	2	-	5	1	4	705	677	28	Urban	Dakshin Baguan (CT)	
11	10	1	13	7	6	1,293	1,119	174	Urban	Kakdih (CT)	
124	122	2	59	49	10	2,416	2,156	260	Urban	Shantipur (CT)	
252	222	30	150	138	12	1,213	1,019	194	Urban	Garh Kamalpur (CT)	
128	123	5	3	1	2	1,354	1,285	69	Urban	Goasafat (CT)	
345	332	13	240	159	81	1,237	731	506	Urban	Amarshi Kasba (CT)	
244	233	11	78	64	14	736	663	73	Urban	Benudia (CT)	
490	481	9	154	149	5	300	285	15	Urban	Hincha Gerya (CT)	

## DISTRICT PRIMARY

Locatio n code number	District/ CD Block/ Town	Total/ Rural/ Urban	Industrial category								
			Marginal workers			Cultivators			Agricultural labourers		
			Persons	Males	Females	Persons	Males	Females	Persons	Males	Females
1	2	3	39	40	41	42	43	44	45	46	47
		Rural	19,478	15,786	3,692	1,270	1,037	233	11,421	10,138	1,283
		Urban	890	598	292	225	133	92	298	242	56
345732	Barda (CT)	Urban	890	598	292	225	133	92	298	242	56
0330	Haldia	Total	13,632	9,661	3,971	1,549	1,280	269	7,266	4,961	2,305
		Rural	13,632	9,661	3,971	1,549	1,280	269	7,266	4,961	2,305
		Urban	-	-	-	-	-	-	-	-	-
0331	Nandigram - I	Total	33,963	27,517	6,446	4,205	3,515	690	20,098	16,811	3,287
		Rural	33,161	26,950	6,211	4,171	3,482	689	19,726	16,457	3,269
		Urban	802	567	235	34	33	1	372	354	18
345855	Nandigram (CT)	Urban	802	567	235	34	33	1	372	354	18
0332	Nandigram - II	Total	21,428	16,001	5,427	3,347	2,464	883	13,671	10,410	3,261
		Rural	20,246	15,144	5,102	3,335	2,452	883	12,774	9,758	3,016
		Urban	1,182	857	325	12	12	-	897	652	245
345896	Ashadtalya (CT)	Urban	1,182	857	325	12	12	-	897	652	245
0333	Khejuri - I	Total	30,523	20,946	9,577	3,132	2,457	675	18,147	12,328	5,819
		Rural	30,523	20,946	9,577	3,132	2,457	675	18,147	12,328	5,819
		Urban	-	-	-	-	-	-	-	-	-
0334	Khejuri - II	Total	19,675	13,949	5,726	2,790	2,141	649	10,618	7,617	3,001
		Rural	19,675	13,949	5,726	2,790	2,141	649	10,618	7,617	3,001
		Urban	-	-	-	-	-	-	-	-	-
0335	Contai - I	Total	24,155	17,158	6,997	2,537	2,014	523	12,923	10,243	2,680
		Rural	24,155	17,158	6,997	2,537	2,014	523	12,923	10,243	2,680
		Urban	-	-	-	-	-	-	-	-	-
0336	Deshopran	Total	31,453	21,385	10,068	3,839	2,652	1,187	15,051	10,529	4,522
		Rural	30,595	20,750	9,845	3,823	2,645	1,178	14,858	10,380	4,478
		Urban	858	635	223	16	7	9	193	149	44
346431	Basantia (CT)	Urban	858	635	223	16	7	9	193	149	44
0337	Contai - III	Total	28,120	15,607	12,513	4,363	2,220	2,143	13,005	8,244	4,761
		Rural	28,120	15,607	12,513	4,363	2,220	2,143	13,005	8,244	4,761
		Urban	-	-	-	-	-	-	-	-	-
0338	Egra - I	Total	25,717	11,737	13,980	6,328	2,469	3,859	16,307	7,938	8,369
		Rural	25,717	11,737	13,980	6,328	2,469	3,859	16,307	7,938	8,369
		Urban	-	-	-	-	-	-	-	-	-
0339	Egra - II	Total	23,541	15,533	8,008	3,957	2,859	1,098	15,398	10,126	5,272
		Rural	23,541	15,533	8,008	3,957	2,859	1,098	15,398	10,126	5,272
		Urban	-	-	-	-	-	-	-	-	-
0340	Ramnagar - I	Total	15,213	10,652	4,561	2,181	1,698	483	7,340	5,185	2,155
		Rural	14,992	10,533	4,459	2,179	1,698	481	7,319	5,167	2,152
		Urban	221	119	102	2	-	2	21	18	3
346996	Khadalgobra (CT)	Urban	221	119	102	2	-	2	21	18	3
0341	Ramnagar - II	Total	23,758	17,437	6,321	3,004	2,192	812	15,015	11,107	3,908
		Rural	23,758	17,437	6,321	3,004	2,192	812	15,015	11,107	3,908
		Urban	-	-	-	-	-	-	-	-	-
<b>URBAN</b>											
344458	Kolaghat (CT)	Urban	1,877	1,325	552	30	15	15	153	132	21
344459	Amalhara (CT)	Urban	1,076	797	279	48	14	34	251	205	46
344460	Mihitikri (CT)	Urban	504	378	126	47	33	14	158	123	35
344461	Kharisha (CT)	Urban	126	82	44	15	11	4	12	12	-
344561	Anantapur (CT)	Urban	646	575	71	64	54	10	135	118	17
344562	Dakshin Baguan (CT)	Urban	697	666	31	7	5	2	73	68	5
344649	Kakdih (CT)	Urban	540	384	156	24	15	9	121	67	54
344650	Shantipur (CT)	Urban	621	432	189	77	72	5	197	190	7
344826	Garh Kamalpur (CT)	Urban	692	505	187	12	9	3	160	127	33
344911	Goasafat (CT)	Urban	481	407	74	10	9	1	54	46	8
345051	Amarshi Kasba (CT)	Urban	284	210	74	16	11	5	104	98	6
345536	Benudia (CT)	Urban	1,178	843	335	43	36	7	405	340	65
345537	Hincha Gerya (CT)	Urban	491	428	63	10	4	6	325	307	18

PRIMARY CENSUS ABSTRACT

CENSUS ABSTRACT

of marginal workers										Total/ Rural/ Urban	District/ CD Block/ Town	Locatio n code number
Household industry workers			Other workers			Non-workers						
Persons	Males	Females	Persons	Males	Females	Persons	Males	Females				
48	49	50	51	52	53	54	55	56	3	2	1	
489	311	178	6,298	4,300	1,998	80,385	28,068	52,317	Rural			
36	29	7	331	194	137	3,256	1,122	2,134	Urban			
36	29	7	331	194	137	3,256	1,122	2,134	Urban	Barda (CT)	345732	
404	195	209	4,413	3,225	1,188	62,216	21,258	40,958	Total	Haldia	0330	
404	195	209	4,413	3,225	1,188	62,216	21,258	40,958	Rural			
-	-	-	-	-	-	-	-	-	Urban			
1,487	1,081	406	8,173	6,110	2,063	1,41,596	49,708	91,888	Total	Nandigram - I	0331	
1,416	1,033	383	7,848	5,978	1,870	1,37,724	48,338	89,386	Rural			
71	48	23	325	132	193	3,872	1,370	2,502	Urban			
71	48	23	325	132	193	3,872	1,370	2,502	Urban	Nandigram (CT)	345855	
560	266	294	3,850	2,861	989	80,217	27,634	52,583	Total	Nandigram - II	0332	
540	259	281	3,597	2,675	922	76,834	26,434	50,400	Rural			
20	7	13	253	186	67	3,383	1,200	2,183	Urban			
20	7	13	253	186	67	3,383	1,200	2,183	Urban	Ashadtalya (CT)	345896	
1,358	599	759	7,886	5,562	2,324	82,053	29,361	52,692	Total	Khejuri - I	0333	
1,358	599	759	7,886	5,562	2,324	82,053	29,361	52,692	Rural			
-	-	-	-	-	-	-	-	-	Urban			
737	405	332	5,530	3,786	1,744	92,277	32,587	59,690	Total	Khejuri - II	0334	
737	405	332	5,530	3,786	1,744	92,277	32,587	59,690	Rural			
-	-	-	-	-	-	-	-	-	Urban			
1,536	359	1,177	7,159	4,542	2,617	1,09,196	36,959	72,237	Total	Contai - I	0335	
1,536	359	1,177	7,159	4,542	2,617	1,09,196	36,959	72,237	Rural			
-	-	-	-	-	-	-	-	-	Urban			
2,004	608	1,396	10,559	7,596	2,963	1,09,978	38,458	71,520	Total	Deshopran	0336	
1,876	572	1,304	10,038	7,153	2,885	1,06,367	37,172	69,195	Rural			
128	36	92	521	443	78	3,611	1,286	2,325	Urban			
128	36	92	521	443	78	3,611	1,286	2,325	Urban	Basantia (CT)	346431	
2,850	326	2,524	7,902	4,817	3,085	92,637	32,941	59,696	Total	Contai - III	0337	
2,850	326	2,524	7,902	4,817	3,085	92,637	32,941	59,696	Rural			
-	-	-	-	-	-	-	-	-	Urban			
860	234	626	2,222	1,096	1,126	94,184	32,195	61,989	Total	Egra - I	0338	
860	234	626	2,222	1,096	1,126	94,184	32,195	61,989	Rural			
-	-	-	-	-	-	-	-	-	Urban			
1,363	484	879	2,823	2,064	759	1,11,706	37,710	73,996	Total	Egra - II	0339	
1,363	484	879	2,823	2,064	759	1,11,706	37,710	73,996	Rural			
-	-	-	-	-	-	-	-	-	Urban			
503	219	284	5,189	3,550	1,639	1,09,839	36,050	73,789	Total	Ramnagar - I	0340	
488	216	272	5,006	3,452	1,554	1,06,356	34,884	71,472	Rural			
15	3	12	183	98	85	3,483	1,166	2,317	Urban			
15	3	12	183	98	85	3,483	1,166	2,317	Urban	Khadalgobra (CT)	346996	
520	324	196	5,219	3,814	1,405	99,303	32,496	66,807	Total	Ramnagar - II	0341	
520	324	196	5,219	3,814	1,405	99,303	32,496	66,807	Rural			
-	-	-	-	-	-	-	-	-	Urban			
<b>URBAN</b>												
201	55	146	1,493	1,123	370	16,296	5,418	10,878	Urban	Kolaghat (CT)	344458	
122	79	43	655	499	156	9,501	3,176	6,325	Urban	Amalhara (CT)	344459	
38	19	19	261	203	58	4,373	1,451	2,922	Urban	Mihitikri (CT)	344460	
12	2	10	87	57	30	2,767	899	1,868	Urban	Kharisha (CT)	344461	
46	35	11	401	368	33	3,805	1,257	2,548	Urban	Anantapur (CT)	344561	
147	147	-	470	446	24	3,769	1,357	2,412	Urban	Dakshin Baguan (CT)	344562	
33	25	8	362	277	85	3,558	1,235	2,323	Urban	Kakdih (CT)	344649	
6	3	3	341	167	174	6,375	2,073	4,302	Urban	Shantipur (CT)	344650	
34	25	9	486	344	142	4,339	1,469	2,870	Urban	Garh Kamalpur (CT)	344826	
1	1	-	416	351	65	4,576	1,570	3,006	Urban	Goasafat (CT)	344911	
37	21	16	127	80	47	4,010	1,575	2,435	Urban	Amarshi Kasba (CT)	345051	
94	52	42	636	415	221	4,467	1,616	2,851	Urban	Benudia (CT)	345536	
5	2	3	151	115	36	3,432	1,130	2,302	Urban	Hincha Gerya (CT)	345537	

## DISTRICT PRIMARY

Location code number	District/ CD Block/ Town	Total/ Rural/ Urban	Area in Square Kilometre	Number of households	Total population (including institutional and houseless population)			Population in the age-group 0-6		
					Persons	Males	Females	Persons	Males	Females
1	2	3	4	5	6	7	8	9	10	11
345650	Kotbar (CT)	Urban	1.14	1,193	6,083	3,140	2,943	916	462	454
345651	Erashal (CT)	Urban	3.75	1,143	5,332	2,641	2,691	601	271	330
345732	Barda (CT)	Urban	3.32	1,131	5,155	2,617	2,538	556	286	270
345855	Nandigram (CT)	Urban	2.56	1,225	5,803	2,947	2,856	725	372	353
345896	Ashadtalya (CT)	Urban	2.86	1,143	5,274	2,722	2,552	653	328	325
346431	Basantia (CT)	Urban	1.35	1,002	5,455	2,843	2,612	700	369	331
346996	Khadalgobra (CT)	Urban	2.19	1,198	5,344	2,736	2,608	574	304	270
801758	Panskura (M)	Urban	19.94	11,743	57,932	29,740	28,192	6,943	3,603	3,340
801759	Tamluk (M)	Urban	17.86	14,489	65,306	33,260	32,046	6,180	3,175	3,005
801760	Haldia (M)	Urban	109.65	44,065	2,00,827	1,04,841	95,986	21,945	11,194	10,751
801761	Egra (M)	Urban	17.21	6,471	30,148	15,291	14,857	3,241	1,608	1,633
801762	Contai (M)	Urban	14.25	16,760	92,226	49,031	43,195	8,440	4,314	4,126

PRIMARY CENSUS ABSTRACT

CENSUS ABSTRACT

Scheduled Castes population			Scheduled Tribes population			Literates			Total/ Rural/	District/ CD Block/ Town
Persons	Males	Females	Persons	Males	Females	Persons	Males	Females	Urban	
12	13	14	15	16	17	18	19	20	3	2
55	28	27	1	1	-	4,371	2,411	1,960	Urban	Kotbar (CT)
975	482	493	4	2	2	4,153	2,186	1,967	Urban	Erashal (CT)
514	262	252	7	4	3	4,103	2,210	1,893	Urban	Barda (CT)
399	205	194	5	1	4	4,512	2,357	2,155	Urban	Nandigram (CT)
174	93	81	12	7	5	4,148	2,215	1,933	Urban	Ashadtalya (CT)
273	145	128	1	-	1	3,749	2,107	1,642	Urban	Basantia (CT)
1,943	1,000	943	52	27	25	4,074	2,188	1,886	Urban	Khadalgobra (CT)
4,062	2,040	2,022	874	448	426	43,326	23,501	19,825	Urban	Panskura (M)
4,441	2,312	2,129	201	101	100	53,318	28,282	25,036	Urban	Tamluk (M)
36,946	19,342	17,604	1,560	838	722	1,58,380	87,334	71,046	Urban	Haldia (M)
3,518	1,777	1,741	538	265	273	23,447	12,600	10,847	Urban	Egra (M)
6,865	3,474	3,391	382	244	138	78,500	42,961	35,539	Urban	Contai (M)



## DISTRICT PRIMARY

Location code number	District/ CD Block/ Town	Total/ Rural/ Urban	Industrial category								
			Total workers			Main workers			Cultivators		
			Persons	Males	Females	Persons	Males	Females	Persons	Males	Females
1	2	3	21	22	23	24	25	26	27	28	29
345650	Kotbar (CT)	Urban	2,327	1,704	623	934	799	135	65	49	16
345651	Erashal (CT)	Urban	1,761	1,507	254	1,216	1,107	109	174	162	12
345732	Barda (CT)	Urban	1,899	1,495	404	1,009	897	112	208	196	12
345855	Nandigram (CT)	Urban	1,931	1,577	354	1,129	1,010	119	19	18	1
345896	Ashadtalya (CT)	Urban	1,891	1,522	369	709	665	44	23	23	-
346431	Basantia (CT)	Urban	1,844	1,557	287	986	922	64	41	40	1
346996	Khadalgobra (CT)	Urban	1,861	1,570	291	1,640	1,451	189	62	59	3
801758	Panskura (M)	Urban	19,822	16,705	3,117	14,677	12,990	1,687	1,167	1,120	47
801759	Tamluk (M)	Urban	22,929	19,034	3,895	19,230	16,378	2,852	329	315	14
801760	Haldia (M)	Urban	61,216	54,477	6,739	50,792	46,004	4,788	1,649	1,545	104
801761	Egra (M)	Urban	10,254	8,750	1,504	9,545	8,319	1,226	2,250	2,162	88
801762	Contai (M)	Urban	30,215	24,240	5,975	26,496	21,910	4,586	297	278	19

PRIMARY CENSUS ABSTRACT

**CENSUS ABSTRACT**

of main workers									Total/	District/	CD Block/
Agricultural labourers			Household industry workers			Other workers			Rural/	District/	CD Block/
Persons	Males	Females	Persons	Males	Females	Persons	Males	Females	Urban	Town	
30	31	32	33	34	35	36	37	38	3		2
102	83	19	239	221	18	528	446	82	Urban		Kotbar (CT)
368	354	14	18	15	3	656	576	80	Urban		Erashal (CT)
211	198	13	93	82	11	497	421	76	Urban		Barda (CT)
222	217	5	142	134	8	746	641	105	Urban		Nandigram (CT)
103	98	5	9	9	-	574	535	39	Urban		Ashadtalya (CT)
227	222	5	80	58	22	638	602	36	Urban		Basantia (CT)
93	90	3	24	13	11	1,461	1,289	172	Urban		Khadalgebra (CT)
1,530	1,235	295	678	553	125	11,302	10,082	1,220	Urban		Panskura (M)
383	359	24	328	210	118	18,190	15,494	2,696	Urban		Tamluk (M)
2,607	2,426	181	889	762	127	45,647	41,271	4,376	Urban		Haldia (M)
1,270	1,032	238	242	198	44	5,783	4,927	856	Urban		Egra (M)
298	279	19	428	330	98	25,473	21,023	4,450	Urban		Contai (M)

## DISTRICT PRIMARY

Location code number	District/ CD Block/ Town	Total/ Rural/ Urban	Industrial category								
			Marginal workers			Cultivators			Agricultural labourers		
			Persons	Males	Females	Persons	Males	Females	Persons	Males	Females
1	2	3	39	40	41	42	43	44	45	46	47
345650	Kotbar (CT)	Urban	1,393	905	488	92	82	10	228	202	26
345651	Erashal (CT)	Urban	545	400	145	20	19	1	342	276	66
345732	Barda (CT)	Urban	890	598	292	225	133	92	298	242	56
345855	Nandigram (CT)	Urban	802	567	235	34	33	1	372	354	18
345896	Ashadtalya (CT)	Urban	1,182	857	325	12	12	-	897	652	245
346431	Basantia (CT)	Urban	858	635	223	16	7	9	193	149	44
346996	Khadalgobra (CT)	Urban	221	119	102	2	-	2	21	18	3
801758	Panskura (M)	Urban	5,145	3,715	1,430	332	246	86	1,249	954	295
801759	Tamluk (M)	Urban	3,699	2,656	1,043	119	94	25	315	276	39
801760	Haldia (M)	Urban	10,424	8,473	1,951	667	559	108	2,569	2,351	218
801761	Egra (M)	Urban	709	431	278	102	64	38	318	188	130
801762	Contai (M)	Urban	3,719	2,330	1,389	128	89	39	310	262	48

PRIMARY CENSUS ABSTRACT

**CENSUS ABSTRACT**

of marginal workers									Total/ Rural/ Urban	District/ Town	CD Block/ 2	Locatio n code number
Household industry workers			Other workers			Non-workers						
Persons	Males	Females	Persons	Males	Females	Persons	Males	Females	3	1		
48	49	50	51	52	53	54	55	56	3	2	1	
440	155	285	633	466	167	3,756	1,436	2,320	Urban	Kotbar (CT)	345650	
34	5	29	149	100	49	3,571	1,134	2,437	Urban	Erashal (CT)	345651	
36	29	7	331	194	137	3,256	1,122	2,134	Urban	Barda (CT)	345732	
71	48	23	325	132	193	3,872	1,370	2,502	Urban	Nandigram (CT)	345855	
20	7	13	253	186	67	3,383	1,200	2,183	Urban	Ashadtalya (CT)	345896	
128	36	92	521	443	78	3,611	1,286	2,325	Urban	Basantia (CT)	346431	
15	3	12	183	98	85	3,483	1,166	2,317	Urban	Khadalgobra (CT)	346996	
561	264	297	3,003	2,251	752	38,110	13,035	25,075	Urban	Panskura (M)	801758	
194	110	84	3,071	2,176	895	42,377	14,226	28,151	Urban	Tamluk (M)	801759	
442	294	148	6,746	5,269	1,477	1,39,611	50,364	89,247	Urban	Haldia (M)	801760	
8	6	2	281	173	108	19,894	6,541	13,353	Urban	Egra (M)	801761	
330	146	184	2,951	1,833	1,118	62,011	24,791	37,220	Urban	Contai (M)	801762	



**Appendix to District Primary  
Census Abstract Total,  
Scheduled Castes and  
Scheduled Tribes  
Population - Urban Block wise**

**APPENDIX TO DISTRICT PRIMARY CENSUS ABSTRACT**  
TOTAL, SCHEDULED CASTES AND SCHEDULED TRIBES POPULATION - URBAN BLOCK WISE

Location Code	Name of Town	Name of Ward	Boundaries of Urban Block / EB Number	Total Population	Scheduled Castes Population	Scheduled Tribes Population
1	2	3	4	5	6	7
344458	Kolaghat (CT)	WARD No.-0001	EB No.-000100	529	21	-
344458	Kolaghat (CT)	WARD No.-0001	EB No.-0002 SUB-EB No.01	339	-	-
344458	Kolaghat (CT)	WARD No.-0001	EB No.-0002 SUB-EB No.02	462	20	-
344458	Kolaghat (CT)	WARD No.-0001	EB No.-000300	528	70	-
344458	Kolaghat (CT)	WARD No.-0001	EB No.-000400	744	110	-
344458	Kolaghat (CT)	WARD No.-0001	EB No.-000500	747	312	-
344458	Kolaghat (CT)	WARD No.-0001	EB No.-000600	718	163	2
344458	Kolaghat (CT)	WARD No.-0001	EB No.-0007 SUB-EB No.01	475	19	9
344458	Kolaghat (CT)	WARD No.-0001	EB No.-0007 SUB-EB No.02	476	30	-
344458	Kolaghat (CT)	WARD No.-0001	EB No.-000800	380	-	6
344458	Kolaghat (CT)	WARD No.-0001	EB No.-000900	558	59	-
344458	Kolaghat (CT)	WARD No.-0001	EB No.-0010 SUB-EB No.01	390	-	-
344458	Kolaghat (CT)	WARD No.-0001	EB No.-0010 SUB-EB No.02	406	-	-
344458	Kolaghat (CT)	WARD No.-0001	EB No.-001100	451	-	-
344458	Kolaghat (CT)	WARD No.-0001	EB No.-0012 SUB-EB No.01	475	5	-
344458	Kolaghat (CT)	WARD No.-0001	EB No.-0012 SUB-EB No.02	477	30	-
344458	Kolaghat (CT)	WARD No.-0001	EB No.-0013 SUB-EB No.01	403	51	-
344458	Kolaghat (CT)	WARD No.-0001	EB No.-0013 SUB-EB No.02	442	14	4
344458	Kolaghat (CT)	WARD No.-0001	EB No.-001400	729	-	-
344458	Kolaghat (CT)	WARD No.-0001	EB No.-001500	621	182	-
344458	Kolaghat (CT)	WARD No.-0001	EB No.-001600	491	253	-
344458	Kolaghat (CT)	WARD No.-0001	EB No.-001700	669	146	-
344458	Kolaghat (CT)	WARD No.-0001	EB No.-001800	462	-	-
344458	Kolaghat (CT)	WARD No.-0001	EB No.-001900	534	-	-
344458	Kolaghat (CT)	WARD No.-0001	EB No.-002000	460	-	-
344458	Kolaghat (CT)	WARD No.-0001	EB No.-002100	658	-	-
344458	Kolaghat (CT)	WARD No.-0001	EB No.-0022 SUB-EB No.01	517	442	-
344458	Kolaghat (CT)	WARD No.-0001	EB No.-0022 SUB-EB No.02	532	316	13
344458	Kolaghat (CT)	WARD No.-0001	EB No.-002300	368	-	-
344458	Kolaghat (CT)	WARD No.-0001	EB No.-002400	586	-	16
344458	Kolaghat (CT)	WARD No.-0001	EB No.-002500	587	-	-
344458	Kolaghat (CT)	WARD No.-0001	EB No.-002600	455	-	-
344458	Kolaghat (CT)	WARD No.-0001	EB No.-0027 SUB-EB No.01	450	-	-
344458	Kolaghat (CT)	WARD No.-0001	EB No.-0027 SUB-EB No.02	440	134	-
344458	Kolaghat (CT)	WARD No.-0001	EB No.-002800	603	-	-
344458	Kolaghat (CT)	WARD No.-0001	EB No.-002900	345	4	-
344458	Kolaghat (CT)	WARD No.-0001	EB No.-003000	510	148	-
344458	Kolaghat (CT)	WARD No.-0001	EB No.-0031 SUB-EB No.01	503	-	-
344458	Kolaghat (CT)	WARD No.-0001	EB No.-0031 SUB-EB No.02	547	2	4
344458	Kolaghat (CT)	WARD No.-0001	EB No.-003200	396	52	47
344458	Kolaghat (CT)	WARD No.-0001	EB No.-003300	373	41	-
344458	Kolaghat (CT)	WARD No.-0001	EB No.-003400	478	95	-
344458	Kolaghat (CT)	WARD No.-0001	EB No.-003500	537	10	-
344458	Kolaghat (CT)	WARD No.-0001	EB No.-003600	550	-	-

**APPENDIX TO DISTRICT PRIMARY CENSUS ABSTRACT**  
TOTAL, SCHEDULED CASTES AND SCHEDULED TRIBES POPULATION - URBAN BLOCK WISE

Location Code	Name of Town	Name of Ward	Boundaries of Urban Block / EB Number	Total Population	Scheduled Castes Population	Scheduled Tribes Population
1	2	3	4	5	6	7
344458	Kolaghat (CT)	WARD No.-0001	EB No.-003700	664	2	-
344458	Kolaghat (CT)	WARD No.-0001	EB No.-003800	705	-	-
344458	Kolaghat (CT)	WARD No.-0001	EB No.-003900	532	11	13
344458	Kolaghat (CT)	WARD No.-0001	EB No.-0040 SUB-EB No.01	431	15	-
344458	Kolaghat (CT)	WARD No.-0001	EB No.-0040 SUB-EB No.02	458	17	3
344459	Amalhara (CT)	WARD No.-0001	EB No.-0041 SUB-EB No.01	676	-	-
344459	Amalhara (CT)	WARD No.-0001	EB No.-0041 SUB-EB No.02	613	47	-
344459	Amalhara (CT)	WARD No.-0001	EB No.-004200	709	-	-
344459	Amalhara (CT)	WARD No.-0001	EB No.-004300	358	-	-
344459	Amalhara (CT)	WARD No.-0001	EB No.-004400	346	74	-
344459	Amalhara (CT)	WARD No.-0001	EB No.-004500	339	172	-
344459	Amalhara (CT)	WARD No.-0001	EB No.-004600	298	2	-
344459	Amalhara (CT)	WARD No.-0001	EB No.-004700	176	-	-
344459	Amalhara (CT)	WARD No.-0001	EB No.-004800	652	-	-
344459	Amalhara (CT)	WARD No.-0001	EB No.-0049 SUB-EB No.01	481	25	3
344459	Amalhara (CT)	WARD No.-0001	EB No.-0049 SUB-EB No.02	494	102	-
344459	Amalhara (CT)	WARD No.-0001	EB No.-0050 SUB-EB No.01	398	-	-
344459	Amalhara (CT)	WARD No.-0001	EB No.-0050 SUB-EB No.02	472	-	-
344459	Amalhara (CT)	WARD No.-0001	EB No.-005100	880	-	1
344459	Amalhara (CT)	WARD No.-0001	EB No.-005200	655	-	-
344459	Amalhara (CT)	WARD No.-0001	EB No.-005300	619	90	-
344459	Amalhara (CT)	WARD No.-0001	EB No.-005400	643	-	-
344459	Amalhara (CT)	WARD No.-0001	EB No.-0055 SUB-EB No.01	561	-	-
344459	Amalhara (CT)	WARD No.-0001	EB No.-0055 SUB-EB No.02	595	-	-
344459	Amalhara (CT)	WARD No.-0001	EB No.-005600	375	-	-
344459	Amalhara (CT)	WARD No.-0001	EB No.-005700	429	-	-
344459	Amalhara (CT)	WARD No.-0001	EB No.-005800	384	-	-
344459	Amalhara (CT)	WARD No.-0001	EB No.-005900	470	-	-
344459	Amalhara (CT)	WARD No.-0001	EB No.-006000	443	-	-
344459	Amalhara (CT)	WARD No.-0001	EB No.-006100	502	30	-
344459	Amalhara (CT)	WARD No.-0001	EB No.-006200	471	24	-
344459	Amalhara (CT)	WARD No.-0001	EB No.-006300	630	51	-
344459	Amalhara (CT)	WARD No.-0001	EB No.-006400	592	291	-
344460	Mihitikri (CT)	WARD No.-0001	EB No.-006500	642	101	-
344460	Mihitikri (CT)	WARD No.-0001	EB No.-006600	527	-	-
344460	Mihitikri (CT)	WARD No.-0001	EB No.-006700	328	-	-
344460	Mihitikri (CT)	WARD No.-0001	EB No.-006800	754	-	-
344460	Mihitikri (CT)	WARD No.-0001	EB No.-006900	635	21	7
344460	Mihitikri (CT)	WARD No.-0001	EB No.-007000	307	4	-
344460	Mihitikri (CT)	WARD No.-0001	EB No.-007100	464	-	-
344460	Mihitikri (CT)	WARD No.-0001	EB No.-007200	367	4	-
344460	Mihitikri (CT)	WARD No.-0001	EB No.-007300	672	63	-
344460	Mihitikri (CT)	WARD No.-0001	EB No.-007400	773	-	-
344460	Mihitikri (CT)	WARD No.-0001	EB No.-007500	538	10	-



**APPENDIX TO DISTRICT PRIMARY CENSUS ABSTRACT**  
TOTAL, SCHEDULED CASTES AND SCHEDULED TRIBES POPULATION - URBAN BLOCK WISE

Location Code	Name of Town	Name of Ward	Boundaries of Urban Block / EB Number	Total Population	Scheduled Castes Population	Scheduled Tribes Population
1	2	3	4	5	6	7
344460	Mihitikri (CT)	WARD No.-0001	EB No.-560200	480	61	7
344460	Mihitikri (CT)	WARD No.-0001	EB No.-560600	130	12	3
344460	Mihitikri (CT)	WARD No.-0001	EB No.-560700	127	17	6
344460	Mihitikri (CT)	WARD No.-0001	EB No.-560800	162	-	-
344461	Kharisha (CT)	WARD No.-0001	EB No.-007600	642	-	-
344461	Kharisha (CT)	WARD No.-0001	EB No.-007700	768	4	-
344461	Kharisha (CT)	WARD No.-0001	EB No.-0078 SUB-EB No.01	425	90	-
344461	Kharisha (CT)	WARD No.-0001	EB No.-0078 SUB-EB No.02	460	-	-
344461	Kharisha (CT)	WARD No.-0001	EB No.-007900	687	4	-
344461	Kharisha (CT)	WARD No.-0001	EB No.-560300	439	14	-
344461	Kharisha (CT)	WARD No.-0001	EB No.-560400	402	26	12
344461	Kharisha (CT)	WARD No.-0001	EB No.-560500	297	16	-
344561	Anantapur (CT)	WARD No.-0001	EB No.-0001 SUB-EB No.01	530	-	-
344561	Anantapur (CT)	WARD No.-0001	EB No.-0001 SUB-EB No.02	517	-	-
344561	Anantapur (CT)	WARD No.-0001	EB No.-000200	841	58	-
344561	Anantapur (CT)	WARD No.-0001	EB No.-0003 SUB-EB No.01	432	-	-
344561	Anantapur (CT)	WARD No.-0001	EB No.-0003 SUB-EB No.02	374	-	-
344561	Anantapur (CT)	WARD No.-0001	EB No.-000400	571	-	-
344561	Anantapur (CT)	WARD No.-0001	EB No.-0005 SUB-EB No.01	519	-	-
344561	Anantapur (CT)	WARD No.-0001	EB No.-0005 SUB-EB No.02	404	-	-
344561	Anantapur (CT)	WARD No.-0001	EB No.-000600	819	-	-
344561	Anantapur (CT)	WARD No.-0001	EB No.-000700	525	1	1
344562	Dakshin Baguan (CT)	WARD No.-0001	EB No.-0001 SUB-EB No.01	455	-	-
344562	Dakshin Baguan (CT)	WARD No.-0001	EB No.-0001 SUB-EB No.02	471	-	-
344562	Dakshin Baguan (CT)	WARD No.-0001	EB No.-0002 SUB-EB No.01	568	-	-
344562	Dakshin Baguan (CT)	WARD No.-0001	EB No.-0002 SUB-EB No.02	511	-	-
344562	Dakshin Baguan (CT)	WARD No.-0001	EB No.-000300	597	-	-
344562	Dakshin Baguan (CT)	WARD No.-0001	EB No.-000400	752	-	-
344562	Dakshin Baguan (CT)	WARD No.-0001	EB No.-000500	468	-	-
344562	Dakshin Baguan (CT)	WARD No.-0001	EB No.-000600	559	-	-
344562	Dakshin Baguan (CT)	WARD No.-0001	EB No.-000700	376	-	-
344562	Dakshin Baguan (CT)	WARD No.-0001	EB No.-000800	423	-	-
344649	Kakdihi (CT)	WARD No.-0001	EB No.-001600	628	30	90
344649	Kakdihi (CT)	WARD No.-0001	EB No.-001700	730	48	7
344649	Kakdihi (CT)	WARD No.-0001	EB No.-001800	486	4	-
344649	Kakdihi (CT)	WARD No.-0001	EB No.-001900	485	15	8
344649	Kakdihi (CT)	WARD No.-0001	EB No.-002000	377	45	-
344649	Kakdihi (CT)	WARD No.-0001	EB No.-002100	575	242	-
344649	Kakdihi (CT)	WARD No.-0001	EB No.-002200	257	-	-
344649	Kakdihi (CT)	WARD No.-0001	EB No.-0023 SUB-EB No.01	439	-	-
344649	Kakdihi (CT)	WARD No.-0001	EB No.-0023 SUB-EB No.02	392	21	-
344649	Kakdihi (CT)	WARD No.-0001	EB No.-002400	574	-	-
344649	Kakdihi (CT)	WARD No.-0001	EB No.-002500	534	28	-
344650	Shantipur (CT)	WARD No.-0001	EB No.-0001 SUB-EB No.01	430	182	-

**APPENDIX TO DISTRICT PRIMARY CENSUS ABSTRACT**  
TOTAL, SCHEDULED CASTES AND SCHEDULED TRIBES POPULATION - URBAN BLOCK WISE

Location Code	Name of Town	Name of Ward	Boundaries of Urban Block / EB Number	Total Population	Scheduled Castes Population	Scheduled Tribes Population
1	2	3	4	5	6	7
344650	Shantipur (CT)	WARD No.-0001	EB No.-0001 SUB-EB No.02	428	37	14
344650	Shantipur (CT)	WARD No.-0001	EB No.-000200	619	-	-
344650	Shantipur (CT)	WARD No.-0001	EB No.-000300	532	4	3
344650	Shantipur (CT)	WARD No.-0001	EB No.-000400	453	-	-
344650	Shantipur (CT)	WARD No.-0001	EB No.-000500	509	-	-
344650	Shantipur (CT)	WARD No.-0001	EB No.-000600	830	-	-
344650	Shantipur (CT)	WARD No.-0001	EB No.-000700	748	4	-
344650	Shantipur (CT)	WARD No.-0001	EB No.-000800	574	-	-
344650	Shantipur (CT)	WARD No.-0001	EB No.-000900	781	26	-
344650	Shantipur (CT)	WARD No.-0001	EB No.-001000	509	4	-
344650	Shantipur (CT)	WARD No.-0001	EB No.-001100	661	-	-
344650	Shantipur (CT)	WARD No.-0001	EB No.-001200	448	5	-
344650	Shantipur (CT)	WARD No.-0001	EB No.-0013 SUB-EB No.01	445	5	-
344650	Shantipur (CT)	WARD No.-0001	EB No.-0013 SUB-EB No.02	463	7	-
344650	Shantipur (CT)	WARD No.-0001	EB No.-001400	453	4	-
344650	Shantipur (CT)	WARD No.-0001	EB No.-0015 SUB-EB No.01	442	4	-
344650	Shantipur (CT)	WARD No.-0001	EB No.-0015 SUB-EB No.02	421	8	-
344826	Garh Kamalpur (CT)	WARD No.-0001	EB No.-000100	599	3	-
344826	Garh Kamalpur (CT)	WARD No.-0001	EB No.-000200	136	1	-
344826	Garh Kamalpur (CT)	WARD No.-0001	EB No.-0003 SUB-EB No.01	473	3	-
344826	Garh Kamalpur (CT)	WARD No.-0001	EB No.-0003 SUB-EB No.02	530	-	-
344826	Garh Kamalpur (CT)	WARD No.-0001	EB No.-000400	438	46	-
344826	Garh Kamalpur (CT)	WARD No.-0001	EB No.-0005 SUB-EB No.01	518	7	-
344826	Garh Kamalpur (CT)	WARD No.-0001	EB No.-0005 SUB-EB No.02	506	88	-
344826	Garh Kamalpur (CT)	WARD No.-0001	EB No.-000600	593	110	-
344826	Garh Kamalpur (CT)	WARD No.-0001	EB No.-000700	592	62	-
344826	Garh Kamalpur (CT)	WARD No.-0001	EB No.-0008 SUB-EB No.01	708	222	-
344826	Garh Kamalpur (CT)	WARD No.-0001	EB No.-0008 SUB-EB No.02	653	26	-
344826	Garh Kamalpur (CT)	WARD No.-0001	EB No.-0009 SUB-EB No.01	457	11	-
344826	Garh Kamalpur (CT)	WARD No.-0001	EB No.-0009 SUB-EB No.02	461	63	5
344911	Goasafat (CT)	WARD No.-0001	EB No.-000100	564	63	-
344911	Goasafat (CT)	WARD No.-0001	EB No.-000200	455	5	-
344911	Goasafat (CT)	WARD No.-0001	EB No.-000300	629	6	-
344911	Goasafat (CT)	WARD No.-0001	EB No.-000400	659	14	1
344911	Goasafat (CT)	WARD No.-0001	EB No.-000500	472	79	-
344911	Goasafat (CT)	WARD No.-0001	EB No.-0006 SUB-EB No.01	603	39	-
344911	Goasafat (CT)	WARD No.-0001	EB No.-0006 SUB-EB No.02	708	131	-
344911	Goasafat (CT)	WARD No.-0001	EB No.-000700	576	99	-
344911	Goasafat (CT)	WARD No.-0001	EB No.-0008 SUB-EB No.01	521	-	-
344911	Goasafat (CT)	WARD No.-0001	EB No.-0008 SUB-EB No.02	468	-	-
344911	Goasafat (CT)	WARD No.-0001	EB No.-0009 SUB-EB No.01	458	-	-
344911	Goasafat (CT)	WARD No.-0001	EB No.-0009 SUB-EB No.02	484	-	-
345051	Amarshi Kasba (CT)	WARD No.-0001	EB No.-0001 SUB-EB No.01	766	-	-
345051	Amarshi Kasba (CT)	WARD No.-0001	EB No.-0001 SUB-EB No.02	683	-	-

**APPENDIX TO DISTRICT PRIMARY CENSUS ABSTRACT**  
TOTAL, SCHEDULED CASTES AND SCHEDULED TRIBES POPULATION - URBAN BLOCK WISE

Location Code	Name of Town	Name of Ward	Boundaries of Urban Block / EB Number	Total Population	Scheduled Castes Population	Scheduled Tribes Population
1	2	3	4	5	6	7
345051	Amarshi Kasba (CT)	WARD No.-0001	EB No.-000200	535	-	-
345051	Amarshi Kasba (CT)	WARD No.-0001	EB No.-000300	950	-	-
345051	Amarshi Kasba (CT)	WARD No.-0001	EB No.-000400	565	47	-
345051	Amarshi Kasba (CT)	WARD No.-0001	EB No.-000500	481	191	-
345051	Amarshi Kasba (CT)	WARD No.-0001	EB No.-000600	526	68	-
345051	Amarshi Kasba (CT)	WARD No.-0001	EB No.-000700	830	-	-
345051	Amarshi Kasba (CT)	WARD No.-0001	EB No.-0008 SUB-EB No.01	545	-	-
345051	Amarshi Kasba (CT)	WARD No.-0001	EB No.-0008 SUB-EB No.02	519	-	-
345536	Benudia (CT)	WARD No.-0001	EB No.-0001 SUB-EB No.01	685	26	-
345536	Benudia (CT)	WARD No.-0001	EB No.-0001 SUB-EB No.02	417	277	-
345536	Benudia (CT)	WARD No.-0001	EB No.-0002 SUB-EB No.01	726	-	-
345536	Benudia (CT)	WARD No.-0001	EB No.-0002 SUB-EB No.02	256	-	-
345536	Benudia (CT)	WARD No.-0001	EB No.-0003 SUB-EB No.01	616	-	-
345536	Benudia (CT)	WARD No.-0001	EB No.-0003 SUB-EB No.02	618	59	-
345536	Benudia (CT)	WARD No.-0001	EB No.-000400	511	-	-
345536	Benudia (CT)	WARD No.-0001	EB No.-000500	538	3	-
345536	Benudia (CT)	WARD No.-0001	EB No.-0006 SUB-EB No.01	855	-	2
345536	Benudia (CT)	WARD No.-0001	EB No.-0006 SUB-EB No.02	475	22	-
345536	Benudia (CT)	WARD No.-0001	EB No.-0007 SUB-EB No.01	811	-	-
345536	Benudia (CT)	WARD No.-0001	EB No.-0007 SUB-EB No.02	289	-	-
345537	Hincha Gerya (CT)	WARD No.-0001	EB No.-000100	756	436	-
345537	Hincha Gerya (CT)	WARD No.-0001	EB No.-000200	693	244	-
345537	Hincha Gerya (CT)	WARD No.-0001	EB No.-000300	557	67	-
345537	Hincha Gerya (CT)	WARD No.-0001	EB No.-0004 SUB-EB No.01	650	-	-
345537	Hincha Gerya (CT)	WARD No.-0001	EB No.-0004 SUB-EB No.02	640	-	-
345537	Hincha Gerya (CT)	WARD No.-0001	EB No.-0005 SUB-EB No.01	925	81	-
345537	Hincha Gerya (CT)	WARD No.-0001	EB No.-0005 SUB-EB No.02	183	-	-
345537	Hincha Gerya (CT)	WARD No.-0001	EB No.-000600	554	496	-
345650	Kotbar (CT)	WARD No.-0001	EB No.-0001 SUB-EB No.01	472	-	-
345650	Kotbar (CT)	WARD No.-0001	EB No.-0001 SUB-EB No.02	459	-	-
345650	Kotbar (CT)	WARD No.-0001	EB No.-000200	543	55	-
345650	Kotbar (CT)	WARD No.-0001	EB No.-000300	513	-	-
345650	Kotbar (CT)	WARD No.-0001	EB No.-000400	453	-	1
345650	Kotbar (CT)	WARD No.-0001	EB No.-000500	416	-	-
345650	Kotbar (CT)	WARD No.-0001	EB No.-000600	737	-	-
345650	Kotbar (CT)	WARD No.-0001	EB No.-000700	694	-	-
345650	Kotbar (CT)	WARD No.-0001	EB No.-000800	746	-	-
345650	Kotbar (CT)	WARD No.-0001	EB No.-000900	501	-	-
345650	Kotbar (CT)	WARD No.-0001	EB No.-001000	549	-	-
345651	Erashal (CT)	WARD No.-0001	EB No.-000100	595	72	-
345651	Erashal (CT)	WARD No.-0001	EB No.-0002 SUB-EB No.01	400	6	-
345651	Erashal (CT)	WARD No.-0001	EB No.-0002 SUB-EB No.02	535	273	2
345651	Erashal (CT)	WARD No.-0001	EB No.-000300	299	-	-
345651	Erashal (CT)	WARD No.-0001	EB No.-000400	508	21	-

**APPENDIX TO DISTRICT PRIMARY CENSUS ABSTRACT**  
TOTAL, SCHEDULED CASTES AND SCHEDULED TRIBES POPULATION - URBAN BLOCK WISE

Location Code	Name of Town	Name of Ward	Boundaries of Urban Block / EB Number	Total Population	Scheduled Castes Population	Scheduled Tribes Population
1	2	3	4	5	6	7
345651	Erashal (CT)	WARD No.-0001	EB No.-000500	546	211	-
345651	Erashal (CT)	WARD No.-0001	EB No.-000600	779	190	-
345651	Erashal (CT)	WARD No.-0001	EB No.-000700	477	158	-
345651	Erashal (CT)	WARD No.-0001	EB No.-000800	619	12	2
345651	Erashal (CT)	WARD No.-0001	EB No.-000900	574	32	-
345732	Barda (CT)	WARD No.-0001	EB No.-000100	564	6	-
345732	Barda (CT)	WARD No.-0001	EB No.-000200	862	129	-
345732	Barda (CT)	WARD No.-0001	EB No.-0003 SUB-EB No.01	394	101	7
345732	Barda (CT)	WARD No.-0001	EB No.-0003 SUB-EB No.02	322	49	-
345732	Barda (CT)	WARD No.-0001	EB No.-000400	681	-	-
345732	Barda (CT)	WARD No.-0001	EB No.-000500	707	-	-
345732	Barda (CT)	WARD No.-0001	EB No.-000600	777	188	-
345732	Barda (CT)	WARD No.-0001	EB No.-000700	848	41	-
345855	Nandigram (CT)	WARD No.-0001	EB No.-000100	463	15	-
345855	Nandigram (CT)	WARD No.-0001	EB No.-0002 SUB-EB No.01	517	43	-
345855	Nandigram (CT)	WARD No.-0001	EB No.-0002 SUB-EB No.02	492	19	-
345855	Nandigram (CT)	WARD No.-0001	EB No.-0003 SUB-EB No.01	462	6	-
345855	Nandigram (CT)	WARD No.-0001	EB No.-0003 SUB-EB No.02	398	230	-
345855	Nandigram (CT)	WARD No.-0001	EB No.-0004 SUB-EB No.01	544	-	-
345855	Nandigram (CT)	WARD No.-0001	EB No.-0004 SUB-EB No.02	469	-	-
345855	Nandigram (CT)	WARD No.-0001	EB No.-000500	321	23	-
345855	Nandigram (CT)	WARD No.-0001	EB No.-0006 SUB-EB No.01	491	-	-
345855	Nandigram (CT)	WARD No.-0001	EB No.-0006 SUB-EB No.02	404	-	-
345855	Nandigram (CT)	WARD No.-0001	EB No.-000700	450	35	5
345855	Nandigram (CT)	WARD No.-0001	EB No.-0008 SUB-EB No.01	408	25	-
345855	Nandigram (CT)	WARD No.-0001	EB No.-0008 SUB-EB No.02	384	3	-
345896	Ashadtalya (CT)	WARD No.-0001	EB No.-0001 SUB-EB No.01	443	-	4
345896	Ashadtalya (CT)	WARD No.-0001	EB No.-0001 SUB-EB No.02	427	-	-
345896	Ashadtalya (CT)	WARD No.-0001	EB No.-000200	739	5	-
345896	Ashadtalya (CT)	WARD No.-0001	EB No.-000300	523	5	-
345896	Ashadtalya (CT)	WARD No.-0001	EB No.-0004 SUB-EB No.01	459	13	-
345896	Ashadtalya (CT)	WARD No.-0001	EB No.-0004 SUB-EB No.02	437	91	8
345896	Ashadtalya (CT)	WARD No.-0001	EB No.-0005 SUB-EB No.01	478	44	-
345896	Ashadtalya (CT)	WARD No.-0001	EB No.-0005 SUB-EB No.02	456	16	-
345896	Ashadtalya (CT)	WARD No.-0001	EB No.-000600	819	-	-
345896	Ashadtalya (CT)	WARD No.-0001	EB No.-000700	493	-	-
346431	Basantia (CT)	WARD No.-0001	EB No.-000100	792	29	-
346431	Basantia (CT)	WARD No.-0001	EB No.-000200	487	243	1
346431	Basantia (CT)	WARD No.-0001	EB No.-000300	346	1	-
346431	Basantia (CT)	WARD No.-0001	EB No.-000400	377	-	-
346431	Basantia (CT)	WARD No.-0001	EB No.-000500	513	-	-
346431	Basantia (CT)	WARD No.-0001	EB No.-000600	708	-	-
346431	Basantia (CT)	WARD No.-0001	EB No.-000700	599	-	-
346431	Basantia (CT)	WARD No.-0001	EB No.-000800	603	-	-

**APPENDIX TO DISTRICT PRIMARY CENSUS ABSTRACT**  
TOTAL, SCHEDULED CASTES AND SCHEDULED TRIBES POPULATION - URBAN BLOCK WISE

Location Code	Name of Town	Name of Ward	Boundaries of Urban Block / EB Number	Total Population	Scheduled Castes Population	Scheduled Tribes Population
1	2	3	4	5	6	7
346431	Basantia (CT)	WARD No.-0001	EB No.-000900	371	-	-
346431	Basantia (CT)	WARD No.-0001	EB No.-001000	278	-	-
346431	Basantia (CT)	WARD No.-0001	EB No.-001100	381	-	-
346996	Khadalgobra (CT)	WARD No.-0001	EB No.-000100	683	403	3
346996	Khadalgobra (CT)	WARD No.-0001	EB No.-000200	427	85	18
346996	Khadalgobra (CT)	WARD No.-0001	EB No.-000300	661	310	-
346996	Khadalgobra (CT)	WARD No.-0001	EB No.-0004 SUB-EB No.01	501	-	-
346996	Khadalgobra (CT)	WARD No.-0001	EB No.-0004 SUB-EB No.02	463	106	5
346996	Khadalgobra (CT)	WARD No.-0001	EB No.-000500	733	400	-
346996	Khadalgobra (CT)	WARD No.-0001	EB No.-0006 SUB-EB No.01	439	410	-
346996	Khadalgobra (CT)	WARD No.-0001	EB No.-0006 SUB-EB No.02	371	177	4
346996	Khadalgobra (CT)	WARD No.-0001	EB No.-0007 SUB-EB No.01	519	8	-
346996	Khadalgobra (CT)	WARD No.-0001	EB No.-0007 SUB-EB No.02	547	44	22
801758	Panskura (M)	WARD No.-0001	EB No.-000100	694	142	2
801758	Panskura (M)	WARD No.-0001	EB No.-0002 SUB-EB No.01	431	58	41
801758	Panskura (M)	WARD No.-0001	EB No.-0002 SUB-EB No.02	377	24	2
801758	Panskura (M)	WARD No.-0001	EB No.-0003 SUB-EB No.01	540	374	-
801758	Panskura (M)	WARD No.-0001	EB No.-0003 SUB-EB No.02	440	276	5
801758	Panskura (M)	WARD No.-0001	EB No.-0004 SUB-EB No.01	416	10	13
801758	Panskura (M)	WARD No.-0001	EB No.-0004 SUB-EB No.02	471	20	31
801758	Panskura (M)	WARD No.-0001	EB No.-000500	481	145	9
801758	Panskura (M)	WARD No.-0001	EB No.-000600	696	55	11
801758	Panskura (M)	WARD No.-0002	EB No.-000700	622	7	-
801758	Panskura (M)	WARD No.-0002	EB No.-000800	496	-	-
801758	Panskura (M)	WARD No.-0002	EB No.-000900	583	-	-
801758	Panskura (M)	WARD No.-0002	EB No.-0010 SUB-EB No.01	485	4	44
801758	Panskura (M)	WARD No.-0002	EB No.-0010 SUB-EB No.02	454	21	30
801758	Panskura (M)	WARD No.-0002	EB No.-001100	428	21	11
801758	Panskura (M)	WARD No.-0002	EB No.-001200	596	5	51
801758	Panskura (M)	WARD No.-0002	EB No.-001300	526	-	17
801758	Panskura (M)	WARD No.-0003	EB No.-001400	296	38	-
801758	Panskura (M)	WARD No.-0003	EB No.-001500	320	-	-
801758	Panskura (M)	WARD No.-0003	EB No.-001600	600	-	44
801758	Panskura (M)	WARD No.-0003	EB No.-0017 SUB-EB No.01	463	84	-
801758	Panskura (M)	WARD No.-0003	EB No.-0017 SUB-EB No.02	372	42	-
801758	Panskura (M)	WARD No.-0003	EB No.-0018 SUB-EB No.01	431	247	-
801758	Panskura (M)	WARD No.-0003	EB No.-0018 SUB-EB No.02	451	40	-
801758	Panskura (M)	WARD No.-0004	EB No.-001900	794	162	-
801758	Panskura (M)	WARD No.-0004	EB No.-002000	688	-	-
801758	Panskura (M)	WARD No.-0004	EB No.-002100	405	-	-
801758	Panskura (M)	WARD No.-0004	EB No.-002200	628	36	4
801758	Panskura (M)	WARD No.-0005	EB No.-0023 SUB-EB No.01	635	-	-
801758	Panskura (M)	WARD No.-0005	EB No.-0023 SUB-EB No.02	590	-	-
801758	Panskura (M)	WARD No.-0005	EB No.-0024 SUB-EB No.01	433	7	6

**APPENDIX TO DISTRICT PRIMARY CENSUS ABSTRACT**  
**TOTAL, SCHEDULED CASTES AND SCHEDULED TRIBES POPULATION - URBAN BLOCK WISE**

Location Code	Name of Town	Name of Ward	Boundaries of Urban Block / EB Number	Total Population	Scheduled Castes Population	Scheduled Tribes Population
1	2	3	4	5	6	7
801758	Panskura (M)	WARD No.-0005	EB No.-0024 SUB-EB No.02	428	2	18
801758	Panskura (M)	WARD No.-0005	EB No.-002500	501	48	2
801758	Panskura (M)	WARD No.-0005	EB No.-002600	542	37	3
801758	Panskura (M)	WARD No.-0005	EB No.-002700	334	-	13
801758	Panskura (M)	WARD No.-0005	EB No.-002800	542	-	24
801758	Panskura (M)	WARD No.-0006	EB No.-0029 SUB-EB No.01	394	13	-
801758	Panskura (M)	WARD No.-0006	EB No.-0029 SUB-EB No.02	438	-	-
801758	Panskura (M)	WARD No.-0006	EB No.-003000	671	-	2
801758	Panskura (M)	WARD No.-0006	EB No.-003100	734	-	-
801758	Panskura (M)	WARD No.-0006	EB No.-003200	414	9	-
801758	Panskura (M)	WARD No.-0007	EB No.-003300	450	47	-
801758	Panskura (M)	WARD No.-0007	EB No.-003400	545	30	15
801758	Panskura (M)	WARD No.-0007	EB No.-003500	434	7	18
801758	Panskura (M)	WARD No.-0007	EB No.-003600	707	5	6
801758	Panskura (M)	WARD No.-0007	EB No.-003700	478	14	-
801758	Panskura (M)	WARD No.-0007	EB No.-003800	347	11	-
801758	Panskura (M)	WARD No.-0007	EB No.-003900	288	-	-
801758	Panskura (M)	WARD No.-0008	EB No.-004000	486	-	-
801758	Panskura (M)	WARD No.-0008	EB No.-004100	427	30	-
801758	Panskura (M)	WARD No.-0008	EB No.-004200	268	10	5
801758	Panskura (M)	WARD No.-0008	EB No.-004300	749	14	4
801758	Panskura (M)	WARD No.-0008	EB No.-0044 SUB-EB No.01	676	-	-
801758	Panskura (M)	WARD No.-0008	EB No.-0044 SUB-EB No.02	436	3	-
801758	Panskura (M)	WARD No.-0009	EB No.-004500	588	17	23
801758	Panskura (M)	WARD No.-0009	EB No.-004600	620	-	-
801758	Panskura (M)	WARD No.-0009	EB No.-004700	802	5	1
801758	Panskura (M)	WARD No.-0009	EB No.-004800	463	-	-
801758	Panskura (M)	WARD No.-0009	EB No.-004900	428	122	-
801758	Panskura (M)	WARD No.-0009	EB No.-005000	754	53	-
801758	Panskura (M)	WARD No.-0010	EB No.-005100	651	189	4
801758	Panskura (M)	WARD No.-0010	EB No.-005200	434	87	-
801758	Panskura (M)	WARD No.-0010	EB No.-0053 SUB-EB No.01	442	16	9
801758	Panskura (M)	WARD No.-0010	EB No.-0053 SUB-EB No.02	419	69	-
801758	Panskura (M)	WARD No.-0010	EB No.-005400	607	-	-
801758	Panskura (M)	WARD No.-0010	EB No.-005500	762	-	3
801758	Panskura (M)	WARD No.-0011	EB No.-005600	465	-	-
801758	Panskura (M)	WARD No.-0011	EB No.-005700	397	42	1
801758	Panskura (M)	WARD No.-0011	EB No.-005800	753	535	-
801758	Panskura (M)	WARD No.-0011	EB No.-005900	380	5	5
801758	Panskura (M)	WARD No.-0011	EB No.-0060 SUB-EB No.01	416	3	-
801758	Panskura (M)	WARD No.-0011	EB No.-0060 SUB-EB No.02	477	-	-
801758	Panskura (M)	WARD No.-0011	EB No.-0061 SUB-EB No.01	519	78	-
801758	Panskura (M)	WARD No.-0011	EB No.-0061 SUB-EB No.02	418	-	-
801758	Panskura (M)	WARD No.-0011	EB No.-006200	559	55	5



**APPENDIX TO DISTRICT PRIMARY CENSUS ABSTRACT**  
**TOTAL, SCHEDULED CASTES AND SCHEDULED TRIBES POPULATION - URBAN BLOCK WISE**

Location Code	Name of Town	Name of Ward	Boundaries of Urban Block / EB Number	Total Population	Scheduled Castes Population	Scheduled Tribes Population
1	2	3	4	5	6	7
801758	Panskura (M)	WARD No.-0012	EB No.-006300	463	-	-
801758	Panskura (M)	WARD No.-0012	EB No.-006400	435	12	-
801758	Panskura (M)	WARD No.-0012	EB No.-006500	483	31	49
801758	Panskura (M)	WARD No.-0012	EB No.-006600	362	186	-
801758	Panskura (M)	WARD No.-0012	EB No.-0067 SUB-EB No.01	549	12	-
801758	Panskura (M)	WARD No.-0012	EB No.-0067 SUB-EB No.02	551	-	-
801758	Panskura (M)	WARD No.-0013	EB No.-0068 SUB-EB No.01	330	103	-
801758	Panskura (M)	WARD No.-0013	EB No.-0068 SUB-EB No.02	521	-	-
801758	Panskura (M)	WARD No.-0013	EB No.-006900	648	5	-
801758	Panskura (M)	WARD No.-0013	EB No.-007000	578	24	-
801758	Panskura (M)	WARD No.-0013	EB No.-007100	684	132	-
801758	Panskura (M)	WARD No.-0014	EB No.-007200	424	16	3
801758	Panskura (M)	WARD No.-0014	EB No.-007300	744	-	-
801758	Panskura (M)	WARD No.-0014	EB No.-007400	555	-	-
801758	Panskura (M)	WARD No.-0014	EB No.-007500	737	41	-
801758	Panskura (M)	WARD No.-0015	EB No.-0076 SUB-EB No.01	529	-	-
801758	Panskura (M)	WARD No.-0015	EB No.-0076 SUB-EB No.02	623	2	-
801758	Panskura (M)	WARD No.-0015	EB No.-007700	646	-	-
801758	Panskura (M)	WARD No.-0015	EB No.-007800	516	-	-
801758	Panskura (M)	WARD No.-0015	EB No.-007900	799	-	-
801758	Panskura (M)	WARD No.-0015	EB No.-008000	752	-	-
801758	Panskura (M)	WARD No.-0016	EB No.-008100	193	-	16
801758	Panskura (M)	WARD No.-0016	EB No.-008200	215	37	4
801758	Panskura (M)	WARD No.-0016	EB No.-008300	335	-	-
801758	Panskura (M)	WARD No.-0016	EB No.-008400	307	-	-
801758	Panskura (M)	WARD No.-0016	EB No.-008500	577	-	-
801758	Panskura (M)	WARD No.-0016	EB No.-0086 SUB-EB No.01	434	-	-
801758	Panskura (M)	WARD No.-0016	EB No.-0086 SUB-EB No.02	627	-	50
801758	Panskura (M)	WARD No.-0016	EB No.-0087 SUB-EB No.01	463	7	107
801758	Panskura (M)	WARD No.-0016	EB No.-0087 SUB-EB No.02	485	-	-
801758	Panskura (M)	WARD No.-0016	EB No.-008800	769	-	-
801758	Panskura (M)	WARD No.-0016	EB No.-008900	563	-	9
801758	Panskura (M)	WARD No.-0017	EB No.-009000	629	65	56
801758	Panskura (M)	WARD No.-0017	EB No.-0091 SUB-EB No.01	553	-	-
801758	Panskura (M)	WARD No.-0017	EB No.-0091 SUB-EB No.02	510	-	76
801758	Panskura (M)	WARD No.-0017	EB No.-009200	418	-	-
801758	Panskura (M)	WARD No.-0017	EB No.-009300	440	15	22
801759	Tamluk (M)	WARD No.-0001	EB No.-0013 SUB-EB No.01	409	5	-
801759	Tamluk (M)	WARD No.-0001	EB No.-0013 SUB-EB No.02	607	2	-
801759	Tamluk (M)	WARD No.-0001	EB No.-0014 SUB-EB No.01	247	-	-
801759	Tamluk (M)	WARD No.-0001	EB No.-0014 SUB-EB No.02	595	44	-
801759	Tamluk (M)	WARD No.-0001	EB No.-001500	685	16	-
801759	Tamluk (M)	WARD No.-0001	EB No.-001600	801	16	-
801759	Tamluk (M)	WARD No.-0002	EB No.-0005 SUB-EB No.01	432	-	3

**APPENDIX TO DISTRICT PRIMARY CENSUS ABSTRACT**  
**TOTAL, SCHEDULED CASTES AND SCHEDULED TRIBES POPULATION - URBAN BLOCK WISE**

Location Code	Name of Town	Name of Ward	Boundaries of Urban Block / EB Number	Total Population	Scheduled Castes Population	Scheduled Tribes Population
1	2	3	4	5	6	7
801759	Tamluk (M)	WARD No.-0002	EB No.-0005 SUB-EB No.02	457	-	-
801759	Tamluk (M)	WARD No.-0002	EB No.-000600	563	34	9
801759	Tamluk (M)	WARD No.-0002	EB No.-0007 SUB-EB No.01	486	-	-
801759	Tamluk (M)	WARD No.-0002	EB No.-0007 SUB-EB No.02	425	-	-
801759	Tamluk (M)	WARD No.-0003	EB No.-0001 SUB-EB No.01	419	-	-
801759	Tamluk (M)	WARD No.-0003	EB No.-0001 SUB-EB No.02	454	11	-
801759	Tamluk (M)	WARD No.-0003	EB No.-000200	632	-	-
801759	Tamluk (M)	WARD No.-0003	EB No.-000300	789	-	-
801759	Tamluk (M)	WARD No.-0003	EB No.-0004 SUB-EB No.01	425	-	6
801759	Tamluk (M)	WARD No.-0003	EB No.-0004 SUB-EB No.02	465	15	5
801759	Tamluk (M)	WARD No.-0004	EB No.-0008 SUB-EB No.01	516	6	-
801759	Tamluk (M)	WARD No.-0004	EB No.-0008 SUB-EB No.02	740	16	-
801759	Tamluk (M)	WARD No.-0004	EB No.-000900	764	7	5
801759	Tamluk (M)	WARD No.-0004	EB No.-0010 SUB-EB No.01	408	272	3
801759	Tamluk (M)	WARD No.-0004	EB No.-0010 SUB-EB No.02	446	94	-
801759	Tamluk (M)	WARD No.-0004	EB No.-001100	618	147	-
801759	Tamluk (M)	WARD No.-0004	EB No.-001200	563	17	-
801759	Tamluk (M)	WARD No.-0005	EB No.-002200	651	6	3
801759	Tamluk (M)	WARD No.-0005	EB No.-0023 SUB-EB No.01	498	-	-
801759	Tamluk (M)	WARD No.-0005	EB No.-0023 SUB-EB No.02	395	-	-
801759	Tamluk (M)	WARD No.-0005	EB No.-002400	669	2	-
801759	Tamluk (M)	WARD No.-0005	EB No.-002500	761	-	-
801759	Tamluk (M)	WARD No.-0006	EB No.-001700	536	26	4
801759	Tamluk (M)	WARD No.-0006	EB No.-001800	464	8	-
801759	Tamluk (M)	WARD No.-0006	EB No.-001900	362	11	-
801759	Tamluk (M)	WARD No.-0006	EB No.-002000	559	-	-
801759	Tamluk (M)	WARD No.-0006	EB No.-002100	759	57	-
801759	Tamluk (M)	WARD No.-0007	EB No.-0036 SUB-EB No.01	166	3	-
801759	Tamluk (M)	WARD No.-0007	EB No.-0036 SUB-EB No.02	278	-	3
801759	Tamluk (M)	WARD No.-0007	EB No.-0037 SUB-EB No.01	255	6	5
801759	Tamluk (M)	WARD No.-0007	EB No.-0037 SUB-EB No.02	230	7	4
801759	Tamluk (M)	WARD No.-0007	EB No.-003800	671	19	-
801759	Tamluk (M)	WARD No.-0008	EB No.-003200	750	326	3
801759	Tamluk (M)	WARD No.-0008	EB No.-003300	692	14	-
801759	Tamluk (M)	WARD No.-0008	EB No.-003400	635	120	-
801759	Tamluk (M)	WARD No.-0008	EB No.-003500	587	37	-
801759	Tamluk (M)	WARD No.-0009	EB No.-0029 SUB-EB No.01	640	1	-
801759	Tamluk (M)	WARD No.-0009	EB No.-0029 SUB-EB No.02	594	-	-
801759	Tamluk (M)	WARD No.-0009	EB No.-0030 SUB-EB No.01	392	-	-
801759	Tamluk (M)	WARD No.-0009	EB No.-0030 SUB-EB No.02	450	-	-
801759	Tamluk (M)	WARD No.-0009	EB No.-0031 SUB-EB No.01	714	-	-
801759	Tamluk (M)	WARD No.-0009	EB No.-0031 SUB-EB No.02	686	8	-
801759	Tamluk (M)	WARD No.-0010	EB No.-002600	728	35	4
801759	Tamluk (M)	WARD No.-0010	EB No.-002700	624	24	1



**APPENDIX TO DISTRICT PRIMARY CENSUS ABSTRACT**  
**TOTAL, SCHEDULED CASTES AND SCHEDULED TRIBES POPULATION - URBAN BLOCK WISE**

Location Code	Name of Town	Name of Ward	Boundaries of Urban Block / EB Number	Total Population	Scheduled Castes Population	Scheduled Tribes Population
1	2	3	4	5	6	7
801759	Tamluk (M)	WARD No.-0010	EB No.-002800	673	5	-
801759	Tamluk (M)	WARD No.-0011	EB No.-005400	728	25	3
801759	Tamluk (M)	WARD No.-0011	EB No.-005500	543	-	-
801759	Tamluk (M)	WARD No.-0011	EB No.-005600	730	65	5
801759	Tamluk (M)	WARD No.-0011	EB No.-005700	815	27	-
801759	Tamluk (M)	WARD No.-0012	EB No.-0048 SUB-EB No.01	433	-	-
801759	Tamluk (M)	WARD No.-0012	EB No.-0048 SUB-EB No.02	472	33	5
801759	Tamluk (M)	WARD No.-0012	EB No.-004900	755	42	-
801759	Tamluk (M)	WARD No.-0012	EB No.-005000	621	10	22
801759	Tamluk (M)	WARD No.-0012	EB No.-0051 SUB-EB No.01	396	40	-
801759	Tamluk (M)	WARD No.-0012	EB No.-0051 SUB-EB No.02	457	52	-
801759	Tamluk (M)	WARD No.-0012	EB No.-005200	537	23	-
801759	Tamluk (M)	WARD No.-0012	EB No.-005300	572	18	-
801759	Tamluk (M)	WARD No.-0013	EB No.-004400	359	16	-
801759	Tamluk (M)	WARD No.-0013	EB No.-004500	497	29	3
801759	Tamluk (M)	WARD No.-0013	EB No.-004600	783	11	-
801759	Tamluk (M)	WARD No.-0013	EB No.-004700	625	-	-
801759	Tamluk (M)	WARD No.-0014	EB No.-003900	727	16	27
801759	Tamluk (M)	WARD No.-0014	EB No.-004000	646	23	6
801759	Tamluk (M)	WARD No.-0014	EB No.-0041 SUB-EB No.01	516	4	3
801759	Tamluk (M)	WARD No.-0014	EB No.-0041 SUB-EB No.02	445	-	-
801759	Tamluk (M)	WARD No.-0014	EB No.-004200	555	70	-
801759	Tamluk (M)	WARD No.-0014	EB No.-004300	833	56	-
801759	Tamluk (M)	WARD No.-0015	EB No.-0072 SUB-EB No.01	485	63	-
801759	Tamluk (M)	WARD No.-0015	EB No.-0072 SUB-EB No.02	545	258	-
801759	Tamluk (M)	WARD No.-0015	EB No.-007300	579	18	-
801759	Tamluk (M)	WARD No.-0015	EB No.-007400	518	12	6
801759	Tamluk (M)	WARD No.-0015	EB No.-007500	462	27	-
801759	Tamluk (M)	WARD No.-0015	EB No.-007600	522	88	7
801759	Tamluk (M)	WARD No.-0015	EB No.-007700	436	32	-
801759	Tamluk (M)	WARD No.-0016	EB No.-005800	700	244	8
801759	Tamluk (M)	WARD No.-0016	EB No.-0059 SUB-EB No.01	397	19	-
801759	Tamluk (M)	WARD No.-0016	EB No.-0059 SUB-EB No.02	729	40	-
801759	Tamluk (M)	WARD No.-0016	EB No.-006000	614	260	-
801759	Tamluk (M)	WARD No.-0016	EB No.-006100	665	207	-
801759	Tamluk (M)	WARD No.-0017	EB No.-006600	578	63	7
801759	Tamluk (M)	WARD No.-0017	EB No.-0067 SUB-EB No.01	502	15	-
801759	Tamluk (M)	WARD No.-0017	EB No.-0067 SUB-EB No.02	488	8	-
801759	Tamluk (M)	WARD No.-0017	EB No.-006800	789	-	4
801759	Tamluk (M)	WARD No.-0017	EB No.-006900	761	-	-
801759	Tamluk (M)	WARD No.-0017	EB No.-007000	812	80	-
801759	Tamluk (M)	WARD No.-0017	EB No.-007100	373	-	-
801759	Tamluk (M)	WARD No.-0018	EB No.-007800	742	91	10
801759	Tamluk (M)	WARD No.-0018	EB No.-007900	512	-	-

**APPENDIX TO DISTRICT PRIMARY CENSUS ABSTRACT**  
TOTAL, SCHEDULED CASTES AND SCHEDULED TRIBES POPULATION - URBAN BLOCK WISE

Location Code	Name of Town	Name of Ward	Boundaries of Urban Block / EB Number	Total Population	Scheduled Castes Population	Scheduled Tribes Population
1	2	3	4	5	6	7
801759	Tamluk (M)	WARD No.-0018	EB No.-008000	536	16	4
801759	Tamluk (M)	WARD No.-0018	EB No.-008100	660	60	-
801759	Tamluk (M)	WARD No.-0018	EB No.-008200	573	72	-
801759	Tamluk (M)	WARD No.-0018	EB No.-008300	624	60	-
801759	Tamluk (M)	WARD No.-0018	EB No.-0084 SUB-EB No.01	524	26	10
801759	Tamluk (M)	WARD No.-0018	EB No.-0084 SUB-EB No.02	344	189	-
801759	Tamluk (M)	WARD No.-0018	EB No.-008500	471	88	-
801759	Tamluk (M)	WARD No.-0019	EB No.-008600	225	5	-
801759	Tamluk (M)	WARD No.-0019	EB No.-008700	419	-	-
801759	Tamluk (M)	WARD No.-0019	EB No.-008800	548	9	-
801759	Tamluk (M)	WARD No.-0019	EB No.-008900	563	17	-
801759	Tamluk (M)	WARD No.-0019	EB No.-009000	703	1	-
801759	Tamluk (M)	WARD No.-0019	EB No.-009100	787	52	1
801759	Tamluk (M)	WARD No.-0019	EB No.-009200	575	101	-
801759	Tamluk (M)	WARD No.-0019	EB No.-009300	595	16	-
801759	Tamluk (M)	WARD No.-0020	EB No.-006200	620	-	-
801759	Tamluk (M)	WARD No.-0020	EB No.-0063 SUB-EB No.01	547	16	-
801759	Tamluk (M)	WARD No.-0020	EB No.-0063 SUB-EB No.02	388	16	-
801759	Tamluk (M)	WARD No.-0020	EB No.-0064 SUB-EB No.01	457	30	-
801759	Tamluk (M)	WARD No.-0020	EB No.-0064 SUB-EB No.02	473	30	-
801759	Tamluk (M)	WARD No.-0020	EB No.-0065 SUB-EB No.01	549	103	12
801759	Tamluk (M)	WARD No.-0020	EB No.-0065 SUB-EB No.02	506	32	-
801760	Haldia (M)	WARD No.-0001	EB No.-000100	448	1	-
801760	Haldia (M)	WARD No.-0001	EB No.-000200	744	149	3
801760	Haldia (M)	WARD No.-0001	EB No.-000300	623	-	4
801760	Haldia (M)	WARD No.-0001	EB No.-000400	219	20	-
801760	Haldia (M)	WARD No.-0001	EB No.-000500	706	42	-
801760	Haldia (M)	WARD No.-0001	EB No.-000600	632	33	4
801760	Haldia (M)	WARD No.-0001	EB No.-0007 SUB-EB No.01	779	618	-
801760	Haldia (M)	WARD No.-0001	EB No.-0007 SUB-EB No.02	657	182	-
801760	Haldia (M)	WARD No.-0001	EB No.-000800	750	39	-
801760	Haldia (M)	WARD No.-0001	EB No.-000900	750	24	10
801760	Haldia (M)	WARD No.-0002	EB No.-001000	593	51	5
801760	Haldia (M)	WARD No.-0002	EB No.-001100	203	49	-
801760	Haldia (M)	WARD No.-0002	EB No.-0012 SUB-EB No.01	520	54	-
801760	Haldia (M)	WARD No.-0002	EB No.-0012 SUB-EB No.02	365	55	-
801760	Haldia (M)	WARD No.-0002	EB No.-001300	674	57	7
801760	Haldia (M)	WARD No.-0002	EB No.-0014 SUB-EB No.01	680	-	-
801760	Haldia (M)	WARD No.-0002	EB No.-0014 SUB-EB No.02	641	-	-
801760	Haldia (M)	WARD No.-0002	EB No.-0015 SUB-EB No.01	687	-	-
801760	Haldia (M)	WARD No.-0002	EB No.-001600	426	15	-
801760	Haldia (M)	WARD No.-0002	EB No.-0016 SUB-EB No.02	656	-	-
801760	Haldia (M)	WARD No.-0002	EB No.-001700	635	218	-
801760	Haldia (M)	WARD No.-0002	EB No.-001800	867	27	-

**APPENDIX TO DISTRICT PRIMARY CENSUS ABSTRACT**  
TOTAL, SCHEDULED CASTES AND SCHEDULED TRIBES POPULATION - URBAN BLOCK WISE

Location Code	Name of Town	Name of Ward	Boundaries of Urban Block / EB Number	Total Population	Scheduled Castes Population	Scheduled Tribes Population
1	2	3	4	5	6	7
801760	Haldia (M)	WARD No.-0002	EB No.-001900	324	192	-
801760	Haldia (M)	WARD No.-0002	EB No.-002000	483	-	-
801760	Haldia (M)	WARD No.-0002	EB No.-0021 SUB-EB No.01	540	-	-
801760	Haldia (M)	WARD No.-0002	EB No.-0021 SUB-EB No.02	707	-	-
801760	Haldia (M)	WARD No.-0002	EB No.-0259 SUB-EB No.01	414	-	-
801760	Haldia (M)	WARD No.-0002	EB No.-0259 SUB-EB No.02	504	-	-
801760	Haldia (M)	WARD No.-0003	EB No.-0022 SUB-EB No.01	438	132	-
801760	Haldia (M)	WARD No.-0003	EB No.-0022 SUB-EB No.02	509	216	-
801760	Haldia (M)	WARD No.-0003	EB No.-002300	625	123	-
801760	Haldia (M)	WARD No.-0003	EB No.-002400	576	131	-
801760	Haldia (M)	WARD No.-0003	EB No.-002500	722	616	2
801760	Haldia (M)	WARD No.-0003	EB No.-0026 SUB-EB No.01	468	305	-
801760	Haldia (M)	WARD No.-0003	EB No.-0026 SUB-EB No.02	459	-	-
801760	Haldia (M)	WARD No.-0003	EB No.-0027 SUB-EB No.01	526	28	-
801760	Haldia (M)	WARD No.-0003	EB No.-0027 SUB-EB No.02	560	17	-
801760	Haldia (M)	WARD No.-0003	EB No.-002800	561	555	-
801760	Haldia (M)	WARD No.-0003	EB No.-002900	602	302	5
801760	Haldia (M)	WARD No.-0003	EB No.-003000	837	307	-
801760	Haldia (M)	WARD No.-0003	EB No.-0031 SUB-EB No.01	565	-	-
801760	Haldia (M)	WARD No.-0003	EB No.-0031 SUB-EB No.02	647	616	-
801760	Haldia (M)	WARD No.-0004	EB No.-006200	754	174	-
801760	Haldia (M)	WARD No.-0004	EB No.-0063 SUB-EB No.01	489	14	-
801760	Haldia (M)	WARD No.-0004	EB No.-0063 SUB-EB No.02	466	49	-
801760	Haldia (M)	WARD No.-0004	EB No.-0064 SUB-EB No.01	443	52	-
801760	Haldia (M)	WARD No.-0004	EB No.-0064 SUB-EB No.02	448	238	-
801760	Haldia (M)	WARD No.-0004	EB No.-006500	789	3	-
801760	Haldia (M)	WARD No.-0004	EB No.-006600	466	102	-
801760	Haldia (M)	WARD No.-0004	EB No.-0067 SUB-EB No.01	539	5	-
801760	Haldia (M)	WARD No.-0004	EB No.-0067 SUB-EB No.02	439	37	-
801760	Haldia (M)	WARD No.-0004	EB No.-0068 SUB-EB No.01	650	5	-
801760	Haldia (M)	WARD No.-0004	EB No.-0068 SUB-EB No.02	502	12	-
801760	Haldia (M)	WARD No.-0004	EB No.-006900	478	-	-
801760	Haldia (M)	WARD No.-0004	EB No.-007000	847	27	-
801760	Haldia (M)	WARD No.-0004	EB No.-007100	784	3	15
801760	Haldia (M)	WARD No.-0004	EB No.-007200	916	93	5
801760	Haldia (M)	WARD No.-0004	EB No.-007300	713	2	-
801760	Haldia (M)	WARD No.-0004	EB No.-007400	353	14	-
801760	Haldia (M)	WARD No.-0004	EB No.-007500	290	24	3
801760	Haldia (M)	WARD No.-0004	EB No.-026000	468	32	-
801760	Haldia (M)	WARD No.-0005	EB No.-003200	697	176	-
801760	Haldia (M)	WARD No.-0005	EB No.-003300	517	352	-
801760	Haldia (M)	WARD No.-0005	EB No.-003400	697	123	-
801760	Haldia (M)	WARD No.-0005	EB No.-003500	744	615	-
801760	Haldia (M)	WARD No.-0005	EB No.-003600	671	-	-

**APPENDIX TO DISTRICT PRIMARY CENSUS ABSTRACT**  
**TOTAL, SCHEDULED CASTES AND SCHEDULED TRIBES POPULATION - URBAN BLOCK WISE**

Location Code	Name of Town	Name of Ward	Boundaries of Urban Block / EB Number	Total Population	Scheduled Castes Population	Scheduled Tribes Population
1	2	3	4	5	6	7
801760	Haldia (M)	WARD No.-0005	EB No.-003700	740	161	-
801760	Haldia (M)	WARD No.-0005	EB No.-0038 SUB-EB No.01	479	12	-
801760	Haldia (M)	WARD No.-0005	EB No.-0038 SUB-EB No.02	482	15	-
801760	Haldia (M)	WARD No.-0005	EB No.-003900	464	9	-
801760	Haldia (M)	WARD No.-0005	EB No.-004000	607	73	-
801760	Haldia (M)	WARD No.-0005	EB No.-0041 SUB-EB No.01	645	29	-
801760	Haldia (M)	WARD No.-0005	EB No.-0041 SUB-EB No.02	553	-	-
801760	Haldia (M)	WARD No.-0005	EB No.-0042 SUB-EB No.01	522	92	-
801760	Haldia (M)	WARD No.-0005	EB No.-0042 SUB-EB No.02	391	128	-
801760	Haldia (M)	WARD No.-0005	EB No.-0043 SUB-EB No.01	530	153	-
801760	Haldia (M)	WARD No.-0005	EB No.-0043 SUB-EB No.02	514	158	-
801760	Haldia (M)	WARD No.-0006	EB No.-004400	758	149	-
801760	Haldia (M)	WARD No.-0006	EB No.-0045 SUB-EB No.01	575	37	-
801760	Haldia (M)	WARD No.-0006	EB No.-0045 SUB-EB No.02	432	-	-
801760	Haldia (M)	WARD No.-0006	EB No.-0046 SUB-EB No.01	633	538	-
801760	Haldia (M)	WARD No.-0006	EB No.-0046 SUB-EB No.02	555	3	-
801760	Haldia (M)	WARD No.-0006	EB No.-0047 SUB-EB No.01	448	238	-
801760	Haldia (M)	WARD No.-0006	EB No.-0047 SUB-EB No.02	511	146	-
801760	Haldia (M)	WARD No.-0006	EB No.-004800	755	712	-
801760	Haldia (M)	WARD No.-0006	EB No.-0049 SUB-EB No.01	635	3	-
801760	Haldia (M)	WARD No.-0006	EB No.-0049 SUB-EB No.02	564	293	-
801760	Haldia (M)	WARD No.-0006	EB No.-005000	842	614	-
801760	Haldia (M)	WARD No.-0007	EB No.-005100	316	131	2
801760	Haldia (M)	WARD No.-0007	EB No.-005200	741	656	1
801760	Haldia (M)	WARD No.-0007	EB No.-0053 SUB-EB No.01	565	345	-
801760	Haldia (M)	WARD No.-0007	EB No.-0053 SUB-EB No.02	420	352	-
801760	Haldia (M)	WARD No.-0007	EB No.-005400	634	260	-
801760	Haldia (M)	WARD No.-0007	EB No.-005500	801	542	-
801760	Haldia (M)	WARD No.-0007	EB No.-0056 SUB-EB No.01	474	107	-
801760	Haldia (M)	WARD No.-0007	EB No.-0056 SUB-EB No.02	535	77	-
801760	Haldia (M)	WARD No.-0007	EB No.-005700	592	38	-
801760	Haldia (M)	WARD No.-0007	EB No.-005800	796	62	-
801760	Haldia (M)	WARD No.-0007	EB No.-0059 SUB-EB No.01	497	69	-
801760	Haldia (M)	WARD No.-0007	EB No.-0059 SUB-EB No.02	604	52	-
801760	Haldia (M)	WARD No.-0007	EB No.-0060 SUB-EB No.01	492	23	-
801760	Haldia (M)	WARD No.-0007	EB No.-0060 SUB-EB No.02	412	84	-
801760	Haldia (M)	WARD No.-0007	EB No.-006100	675	22	-
801760	Haldia (M)	WARD No.-0007	EB No.-026100	350	46	6
801760	Haldia (M)	WARD No.-0007	EB No.-026200	191	11	-
801760	Haldia (M)	WARD No.-0008	EB No.-008900	147	19	-
801760	Haldia (M)	WARD No.-0008	EB No.-009000	304	55	-
801760	Haldia (M)	WARD No.-0008	EB No.-009100	513	78	-
801760	Haldia (M)	WARD No.-0008	EB No.-009200	542	57	-
801760	Haldia (M)	WARD No.-0008	EB No.-009300	474	269	-

**APPENDIX TO DISTRICT PRIMARY CENSUS ABSTRACT**  
**TOTAL, SCHEDULED CASTES AND SCHEDULED TRIBES POPULATION - URBAN BLOCK WISE**

Location Code	Name of Town	Name of Ward	Boundaries of Urban Block / EB Number	Total Population	Scheduled Castes Population	Scheduled Tribes Population
1	2	3	4	5	6	7
801760	Haldia (M)	WARD No.-0008	EB No.-009400	470	35	9
801760	Haldia (M)	WARD No.-0008	EB No.-009500	763	54	-
801760	Haldia (M)	WARD No.-0008	EB No.-009600	564	22	-
801760	Haldia (M)	WARD No.-0008	EB No.-009700	286	26	-
801760	Haldia (M)	WARD No.-0008	EB No.-009800	536	55	5
801760	Haldia (M)	WARD No.-0008	EB No.-009900	336	49	5
801760	Haldia (M)	WARD No.-0008	EB No.-010000	569	225	8
801760	Haldia (M)	WARD No.-0008	EB No.-027100	155	30	-
801760	Haldia (M)	WARD No.-0009	EB No.-0101 SUB-EB No.01	420	188	-
801760	Haldia (M)	WARD No.-0009	EB No.-0101 SUB-EB No.02	560	319	-
801760	Haldia (M)	WARD No.-0009	EB No.-010200	892	334	-
801760	Haldia (M)	WARD No.-0009	EB No.-0103 SUB-EB No.01	669	124	-
801760	Haldia (M)	WARD No.-0009	EB No.-0103 SUB-EB No.02	619	40	-
801760	Haldia (M)	WARD No.-0009	EB No.-010400	711	367	4
801760	Haldia (M)	WARD No.-0009	EB No.-010500	678	222	12
801760	Haldia (M)	WARD No.-0009	EB No.-010600	653	192	9
801760	Haldia (M)	WARD No.-0009	EB No.-0107 SUB-EB No.01	524	141	7
801760	Haldia (M)	WARD No.-0009	EB No.-0107 SUB-EB No.02	402	125	6
801760	Haldia (M)	WARD No.-0009	EB No.-0108 SUB-EB No.01	420	75	-
801760	Haldia (M)	WARD No.-0009	EB No.-0108 SUB-EB No.02	397	104	-
801760	Haldia (M)	WARD No.-0009	EB No.-010900	523	254	2
801760	Haldia (M)	WARD No.-0009	EB No.-0110 SUB-EB No.01	414	138	-
801760	Haldia (M)	WARD No.-0009	EB No.-0110 SUB-EB No.02	586	177	2
801760	Haldia (M)	WARD No.-0009	EB No.-011100	725	187	-
801760	Haldia (M)	WARD No.-0009	EB No.-011200	761	349	-
801760	Haldia (M)	WARD No.-0009	EB No.-011300	694	218	-
801760	Haldia (M)	WARD No.-0009	EB No.-0114 SUB-EB No.01	514	161	-
801760	Haldia (M)	WARD No.-0009	EB No.-0114 SUB-EB No.02	434	267	-
801760	Haldia (M)	WARD No.-0009	EB No.-011500	719	184	9
801760	Haldia (M)	WARD No.-0010	EB No.-007600	419	46	-
801760	Haldia (M)	WARD No.-0010	EB No.-007700	753	135	-
801760	Haldia (M)	WARD No.-0010	EB No.-007800	769	193	-
801760	Haldia (M)	WARD No.-0010	EB No.-007900	791	228	-
801760	Haldia (M)	WARD No.-0010	EB No.-008000	764	82	-
801760	Haldia (M)	WARD No.-0010	EB No.-0081 SUB-EB No.01	538	43	-
801760	Haldia (M)	WARD No.-0010	EB No.-0081 SUB-EB No.02	548	8	-
801760	Haldia (M)	WARD No.-0010	EB No.-008200	217	26	-
801760	Haldia (M)	WARD No.-0010	EB No.-008300	793	125	-
801760	Haldia (M)	WARD No.-0010	EB No.-008400	562	110	2
801760	Haldia (M)	WARD No.-0010	EB No.-008500	593	331	2
801760	Haldia (M)	WARD No.-0010	EB No.-008600	602	4	-
801760	Haldia (M)	WARD No.-0010	EB No.-008700	558	39	-
801760	Haldia (M)	WARD No.-0010	EB No.-008800	351	56	-
801760	Haldia (M)	WARD No.-0011	EB No.-011600	353	14	-

**APPENDIX TO DISTRICT PRIMARY CENSUS ABSTRACT**  
TOTAL, SCHEDULED CASTES AND SCHEDULED TRIBES POPULATION - URBAN BLOCK WISE

Location Code	Name of Town	Name of Ward	Boundaries of Urban Block / EB Number	Total Population	Scheduled Castes Population	Scheduled Tribes Population
1	2	3	4	5	6	7
801760	Haldia (M)	WARD No.-0011	EB No.-011700	820	137	9
801760	Haldia (M)	WARD No.-0011	EB No.-0118 SUB-EB No.01	605	23	1
801760	Haldia (M)	WARD No.-0011	EB No.-0118 SUB-EB No.02	536	112	74
801760	Haldia (M)	WARD No.-0011	EB No.-0119 SUB-EB No.01	607	11	-
801760	Haldia (M)	WARD No.-0011	EB No.-0119 SUB-EB No.02	492	17	-
801760	Haldia (M)	WARD No.-0011	EB No.-012000	741	34	14
801760	Haldia (M)	WARD No.-0011	EB No.-012100	715	16	-
801760	Haldia (M)	WARD No.-0011	EB No.-012200	715	102	-
801760	Haldia (M)	WARD No.-0011	EB No.-0123 SUB-EB No.01	504	-	-
801760	Haldia (M)	WARD No.-0011	EB No.-0123 SUB-EB No.02	535	19	4
801760	Haldia (M)	WARD No.-0011	EB No.-012400	592	-	15
801760	Haldia (M)	WARD No.-0011	EB No.-330200	95	10	-
801760	Haldia (M)	WARD No.-0012	EB No.-012500	576	32	-
801760	Haldia (M)	WARD No.-0012	EB No.-012600	747	361	-
801760	Haldia (M)	WARD No.-0012	EB No.-012700	515	68	-
801760	Haldia (M)	WARD No.-0012	EB No.-012800	646	21	-
801760	Haldia (M)	WARD No.-0012	EB No.-0129 SUB-EB No.01	592	-	-
801760	Haldia (M)	WARD No.-0012	EB No.-0129 SUB-EB No.02	582	67	-
801760	Haldia (M)	WARD No.-0012	EB No.-013000	473	4	-
801760	Haldia (M)	WARD No.-0012	EB No.-013100	444	13	-
801760	Haldia (M)	WARD No.-0012	EB No.-013200	715	164	11
801760	Haldia (M)	WARD No.-0012	EB No.-0133 SUB-EB No.01	585	70	-
801760	Haldia (M)	WARD No.-0012	EB No.-0133 SUB-EB No.02	541	111	5
801760	Haldia (M)	WARD No.-0012	EB No.-026300	569	72	29
801760	Haldia (M)	WARD No.-0013	EB No.-013400	173	8	5
801760	Haldia (M)	WARD No.-0013	EB No.-0135 SUB-EB No.01	556	82	3
801760	Haldia (M)	WARD No.-0013	EB No.-0135 SUB-EB No.02	585	-	-
801760	Haldia (M)	WARD No.-0013	EB No.-0136 SUB-EB No.01	560	46	-
801760	Haldia (M)	WARD No.-0013	EB No.-0136 SUB-EB No.02	366	26	-
801760	Haldia (M)	WARD No.-0013	EB No.-013700	834	-	-
801760	Haldia (M)	WARD No.-0013	EB No.-013800	239	1	4
801760	Haldia (M)	WARD No.-0013	EB No.-013900	586	89	3
801760	Haldia (M)	WARD No.-0013	EB No.-0140 SUB-EB No.01	485	7	-
801760	Haldia (M)	WARD No.-0013	EB No.-0140 SUB-EB No.02	528	51	15
801760	Haldia (M)	WARD No.-0013	EB No.-014100	348	15	-
801760	Haldia (M)	WARD No.-0013	EB No.-014200	299	30	-
801760	Haldia (M)	WARD No.-0013	EB No.-014300	584	47	-
801760	Haldia (M)	WARD No.-0014	EB No.-014400	636	-	-
801760	Haldia (M)	WARD No.-0014	EB No.-014500	541	-	-
801760	Haldia (M)	WARD No.-0014	EB No.-014600	587	-	-
801760	Haldia (M)	WARD No.-0014	EB No.-014700	589	5	-
801760	Haldia (M)	WARD No.-0014	EB No.-014800	746	143	22
801760	Haldia (M)	WARD No.-0014	EB No.-014900	766	4	-
801760	Haldia (M)	WARD No.-0014	EB No.-015000	603	-	-



**APPENDIX TO DISTRICT PRIMARY CENSUS ABSTRACT**  
**TOTAL, SCHEDULED CASTES AND SCHEDULED TRIBES POPULATION - URBAN BLOCK WISE**

Location Code	Name of Town	Name of Ward	Boundaries of Urban Block / EB Number	Total Population	Scheduled Castes Population	Scheduled Tribes Population
1	2	3	4	5	6	7
801760	Haldia (M)	WARD No.-0014	EB No.-015100	623	-	-
801760	Haldia (M)	WARD No.-0014	EB No.-0152 SUB-EB No.01	463	-	-
801760	Haldia (M)	WARD No.-0014	EB No.-0152 SUB-EB No.02	505	4	-
801760	Haldia (M)	WARD No.-0014	EB No.-015300	508	43	-
801760	Haldia (M)	WARD No.-0014	EB No.-015400	620	-	-
801760	Haldia (M)	WARD No.-0014	EB No.-015500	703	-	-
801760	Haldia (M)	WARD No.-0014	EB No.-320100	192	8	9
801760	Haldia (M)	WARD No.-0015	EB No.-0156 SUB-EB No.01	653	-	-
801760	Haldia (M)	WARD No.-0015	EB No.-0156 SUB-EB No.02	670	-	-
801760	Haldia (M)	WARD No.-0015	EB No.-0157 SUB-EB No.01	627	-	-
801760	Haldia (M)	WARD No.-0015	EB No.-0157 SUB-EB No.02	591	-	-
801760	Haldia (M)	WARD No.-0015	EB No.-0158 SUB-EB No.01	487	5	-
801760	Haldia (M)	WARD No.-0015	EB No.-0158 SUB-EB No.02	655	73	-
801760	Haldia (M)	WARD No.-0015	EB No.-015900	745	-	-
801760	Haldia (M)	WARD No.-0015	EB No.-016000	673	-	-
801760	Haldia (M)	WARD No.-0015	EB No.-0161 SUB-EB No.01	814	-	-
801760	Haldia (M)	WARD No.-0015	EB No.-0161 SUB-EB No.02	849	-	-
801760	Haldia (M)	WARD No.-0015	EB No.-016200	482	2	-
801760	Haldia (M)	WARD No.-0015	EB No.-027000	670	24	-
801760	Haldia (M)	WARD No.-0016	EB No.-016300	690	2	-
801760	Haldia (M)	WARD No.-0016	EB No.-0164 SUB-EB No.01	579	7	-
801760	Haldia (M)	WARD No.-0016	EB No.-0164 SUB-EB No.02	536	5	-
801760	Haldia (M)	WARD No.-0016	EB No.-0165 SUB-EB No.01	536	-	-
801760	Haldia (M)	WARD No.-0016	EB No.-0165 SUB-EB No.02	500	14	-
801760	Haldia (M)	WARD No.-0016	EB No.-0166 SUB-EB No.01	412	3	-
801760	Haldia (M)	WARD No.-0016	EB No.-0166 SUB-EB No.02	470	4	-
801760	Haldia (M)	WARD No.-0016	EB No.-016700	548	17	4
801760	Haldia (M)	WARD No.-0016	EB No.-016800	536	25	-
801760	Haldia (M)	WARD No.-0016	EB No.-016900	776	44	1
801760	Haldia (M)	WARD No.-0016	EB No.-0170 SUB-EB No.01	558	-	-
801760	Haldia (M)	WARD No.-0016	EB No.-0170 SUB-EB No.02	506	1	3
801760	Haldia (M)	WARD No.-0017	EB No.-017100	476	8	-
801760	Haldia (M)	WARD No.-0017	EB No.-017200	279	18	15
801760	Haldia (M)	WARD No.-0017	EB No.-017300	400	141	-
801760	Haldia (M)	WARD No.-0017	EB No.-017400	529	234	-
801760	Haldia (M)	WARD No.-0017	EB No.-017500	493	191	-
801760	Haldia (M)	WARD No.-0017	EB No.-017600	686	81	23
801760	Haldia (M)	WARD No.-0017	EB No.-017700	438	150	17
801760	Haldia (M)	WARD No.-0017	EB No.-017800	641	290	-
801760	Haldia (M)	WARD No.-0017	EB No.-017900	724	128	-
801760	Haldia (M)	WARD No.-0018	EB No.-0180 SUB-EB No.01	475	255	4
801760	Haldia (M)	WARD No.-0018	EB No.-0180 SUB-EB No.02	600	398	4
801760	Haldia (M)	WARD No.-0018	EB No.-0181 SUB-EB No.01	380	250	-
801760	Haldia (M)	WARD No.-0018	EB No.-0181 SUB-EB No.02	467	308	-

**APPENDIX TO DISTRICT PRIMARY CENSUS ABSTRACT**  
TOTAL, SCHEDULED CASTES AND SCHEDULED TRIBES POPULATION - URBAN BLOCK WISE

Location Code	Name of Town	Name of Ward	Boundaries of Urban Block / EB Number	Total Population	Scheduled Castes Population	Scheduled Tribes Population
1	2	3	4	5	6	7
801760	Haldia (M)	WARD No.-0018	EB No.-0182 SUB-EB No.01	608	337	-
801760	Haldia (M)	WARD No.-0018	EB No.-0182 SUB-EB No.02	572	263	-
801760	Haldia (M)	WARD No.-0018	EB No.-018300	495	-	-
801760	Haldia (M)	WARD No.-0018	EB No.-018400	788	8	-
801760	Haldia (M)	WARD No.-0018	EB No.-018500	845	62	-
801760	Haldia (M)	WARD No.-0018	EB No.-018600	478	26	7
801760	Haldia (M)	WARD No.-0018	EB No.-018700	873	257	-
801760	Haldia (M)	WARD No.-0018	EB No.-0188 SUB-EB No.01	473	97	1
801760	Haldia (M)	WARD No.-0018	EB No.-0188 SUB-EB No.02	419	120	-
801760	Haldia (M)	WARD No.-0018	EB No.-026400	322	-	-
801760	Haldia (M)	WARD No.-0019	EB No.-018900	657	153	-
801760	Haldia (M)	WARD No.-0019	EB No.-019000	830	-	-
801760	Haldia (M)	WARD No.-0019	EB No.-019100	723	19	-
801760	Haldia (M)	WARD No.-0019	EB No.-019200	843	86	3
801760	Haldia (M)	WARD No.-0019	EB No.-019300	711	33	-
801760	Haldia (M)	WARD No.-0019	EB No.-019400	720	101	13
801760	Haldia (M)	WARD No.-0019	EB No.-019500	872	117	15
801760	Haldia (M)	WARD No.-0019	EB No.-019600	681	32	-
801760	Haldia (M)	WARD No.-0019	EB No.-019700	975	51	2
801760	Haldia (M)	WARD No.-0020	EB No.-0198 SUB-EB No.01	782	10	-
801760	Haldia (M)	WARD No.-0020	EB No.-0198 SUB-EB No.02	526	1	-
801760	Haldia (M)	WARD No.-0020	EB No.-019900	213	-	-
801760	Haldia (M)	WARD No.-0020	EB No.-020000	257	14	-
801760	Haldia (M)	WARD No.-0020	EB No.-020100	577	56	-
801760	Haldia (M)	WARD No.-0020	EB No.-020200	576	6	-
801760	Haldia (M)	WARD No.-0020	EB No.-020300	843	-	-
801760	Haldia (M)	WARD No.-0020	EB No.-020400	480	-	-
801760	Haldia (M)	WARD No.-0020	EB No.-0205 SUB-EB No.01	1120	193	15
801760	Haldia (M)	WARD No.-0020	EB No.-0205 SUB-EB No.02	1275	242	12
801760	Haldia (M)	WARD No.-0021	EB No.-0206 SUB-EB No.01	551	22	-
801760	Haldia (M)	WARD No.-0021	EB No.-0206 SUB-EB No.02	737	-	-
801760	Haldia (M)	WARD No.-0021	EB No.-020700	734	128	-
801760	Haldia (M)	WARD No.-0021	EB No.-020800	846	114	-
801760	Haldia (M)	WARD No.-0021	EB No.-020900	558	46	-
801760	Haldia (M)	WARD No.-0021	EB No.-021000	645	27	-
801760	Haldia (M)	WARD No.-0021	EB No.-021100	338	9	2
801760	Haldia (M)	WARD No.-0021	EB No.-026800	811	173	4
801760	Haldia (M)	WARD No.-0021	EB No.-026900	804	167	-
801760	Haldia (M)	WARD No.-0022	EB No.-0212 SUB-EB No.01	532	282	4
801760	Haldia (M)	WARD No.-0022	EB No.-0212 SUB-EB No.02	665	161	14
801760	Haldia (M)	WARD No.-0022	EB No.-0213 SUB-EB No.01	483	310	3
801760	Haldia (M)	WARD No.-0022	EB No.-0213 SUB-EB No.02	688	150	8
801760	Haldia (M)	WARD No.-0022	EB No.-021400	628	114	76
801760	Haldia (M)	WARD No.-0022	EB No.-021500	414	64	70



**APPENDIX TO DISTRICT PRIMARY CENSUS ABSTRACT**  
TOTAL, SCHEDULED CASTES AND SCHEDULED TRIBES POPULATION - URBAN BLOCK WISE

Location Code	Name of Town	Name of Ward	Boundaries of Urban Block / EB Number	Total Population	Scheduled Castes Population	Scheduled Tribes Population
1	2	3	4	5	6	7
801760	Haldia (M)	WARD No.-0022	EB No.-021600	435	13	6
801760	Haldia (M)	WARD No.-0022	EB No.-0217 SUB-EB No.01	435	77	40
801760	Haldia (M)	WARD No.-0022	EB No.-0217 SUB-EB No.02	413	60	90
801760	Haldia (M)	WARD No.-0022	EB No.-021800	598	20	71
801760	Haldia (M)	WARD No.-0022	EB No.-021900	674	114	114
801760	Haldia (M)	WARD No.-0022	EB No.-022000	721	138	76
801760	Haldia (M)	WARD No.-0022	EB No.-026500	352	57	35
801760	Haldia (M)	WARD No.-0023	EB No.-0221 SUB-EB No.01	509	59	-
801760	Haldia (M)	WARD No.-0023	EB No.-0221 SUB-EB No.02	391	76	-
801760	Haldia (M)	WARD No.-0023	EB No.-0222 SUB-EB No.01	753	303	-
801760	Haldia (M)	WARD No.-0023	EB No.-0222 SUB-EB No.02	486	180	1
801760	Haldia (M)	WARD No.-0023	EB No.-0223 SUB-EB No.01	666	198	16
801760	Haldia (M)	WARD No.-0023	EB No.-0223 SUB-EB No.02	555	175	34
801760	Haldia (M)	WARD No.-0023	EB No.-022400	648	45	-
801760	Haldia (M)	WARD No.-0023	EB No.-0225 SUB-EB No.01	608	287	-
801760	Haldia (M)	WARD No.-0023	EB No.-0225 SUB-EB No.02	665	48	4
801760	Haldia (M)	WARD No.-0023	EB No.-022600	567	131	-
801760	Haldia (M)	WARD No.-0023	EB No.-026600	718	153	89
801760	Haldia (M)	WARD No.-0024	EB No.-0227 SUB-EB No.01	674	22	4
801760	Haldia (M)	WARD No.-0024	EB No.-0227 SUB-EB No.02	185	10	-
801760	Haldia (M)	WARD No.-0024	EB No.-0228 SUB-EB No.01	503	-	-
801760	Haldia (M)	WARD No.-0024	EB No.-0228 SUB-EB No.02	409	83	7
801760	Haldia (M)	WARD No.-0024	EB No.-022900	782	101	-
801760	Haldia (M)	WARD No.-0024	EB No.-023000	607	137	4
801760	Haldia (M)	WARD No.-0024	EB No.-0231 SUB-EB No.01	745	308	-
801760	Haldia (M)	WARD No.-0024	EB No.-0231 SUB-EB No.02	821	200	4
801760	Haldia (M)	WARD No.-0024	EB No.-023200	867	266	-
801760	Haldia (M)	WARD No.-0024	EB No.-023300	463	136	-
801760	Haldia (M)	WARD No.-0024	EB No.-023400	706	43	-
801760	Haldia (M)	WARD No.-0024	EB No.-023500	686	145	-
801760	Haldia (M)	WARD No.-0024	EB No.-023600	660	25	-
801760	Haldia (M)	WARD No.-0024	EB No.-023700	701	222	-
801760	Haldia (M)	WARD No.-0024	EB No.-023800	587	41	-
801760	Haldia (M)	WARD No.-0025	EB No.-0239 SUB-EB No.01	563	211	-
801760	Haldia (M)	WARD No.-0025	EB No.-0239 SUB-EB No.02	576	103	-
801760	Haldia (M)	WARD No.-0025	EB No.-0240 SUB-EB No.01	646	227	12
801760	Haldia (M)	WARD No.-0025	EB No.-0240 SUB-EB No.02	742	188	-
801760	Haldia (M)	WARD No.-0025	EB No.-024100	735	574	-
801760	Haldia (M)	WARD No.-0025	EB No.-0242 SUB-EB No.01	631	295	7
801760	Haldia (M)	WARD No.-0025	EB No.-0242 SUB-EB No.02	680	139	-
801760	Haldia (M)	WARD No.-0025	EB No.-024300	859	95	10
801760	Haldia (M)	WARD No.-0025	EB No.-024400	517	114	-
801760	Haldia (M)	WARD No.-0025	EB No.-024500	749	283	1
801760	Haldia (M)	WARD No.-0025	EB No.-024600	404	43	-

**APPENDIX TO DISTRICT PRIMARY CENSUS ABSTRACT**  
TOTAL, SCHEDULED CASTES AND SCHEDULED TRIBES POPULATION - URBAN BLOCK WISE

Location Code	Name of Town	Name of Ward	Boundaries of Urban Block / EB Number	Total Population	Scheduled Castes Population	Scheduled Tribes Population
1	2	3	4	5	6	7
801760	Haldia (M)	WARD No.-0025	EB No.-024700	562	318	7
801760	Haldia (M)	WARD No.-0025	EB No.-024800	629	91	9
801760	Haldia (M)	WARD No.-0026	EB No.-024900	1011	156	8
801760	Haldia (M)	WARD No.-0026	EB No.-025000	767	134	37
801760	Haldia (M)	WARD No.-0026	EB No.-025100	750	107	54
801760	Haldia (M)	WARD No.-0026	EB No.-025200	540	130	-
801760	Haldia (M)	WARD No.-0026	EB No.-025300	819	171	10
801760	Haldia (M)	WARD No.-0026	EB No.-025400	728	107	50
801760	Haldia (M)	WARD No.-0026	EB No.-025500	694	83	-
801760	Haldia (M)	WARD No.-0026	EB No.-025600	519	139	8
801760	Haldia (M)	WARD No.-0026	EB No.-025700	513	59	4
801760	Haldia (M)	WARD No.-0026	EB No.-025800	725	67	25
801760	Haldia (M)	WARD No.-0026	EB No.-026700	651	79	22
801760	Haldia (M)	WARD No.-0026	EB No.-330100	144	12	4
801761	Egra (M)	WARD No.-0001	EB No.-004000	353	12	-
801761	Egra (M)	WARD No.-0001	EB No.-004100	514	12	-
801761	Egra (M)	WARD No.-0001	EB No.-0042 SUB-EB No.01	508	187	9
801761	Egra (M)	WARD No.-0001	EB No.-0042 SUB-EB No.02	432	-	-
801761	Egra (M)	WARD No.-0001	EB No.-004300	540	69	-
801761	Egra (M)	WARD No.-0002	EB No.-004700	532	246	-
801761	Egra (M)	WARD No.-0002	EB No.-004800	546	190	-
801761	Egra (M)	WARD No.-0002	EB No.-004900	378	120	-
801761	Egra (M)	WARD No.-0002	EB No.-005000	646	-	-
801761	Egra (M)	WARD No.-0002	EB No.-005100	129	37	2
801761	Egra (M)	WARD No.-0002	EB No.-005200	214	213	-
801761	Egra (M)	WARD No.-0003	EB No.-003800	738	13	-
801761	Egra (M)	WARD No.-0003	EB No.-003900	737	5	-
801761	Egra (M)	WARD No.-0004	EB No.-003200	494	58	-
801761	Egra (M)	WARD No.-0004	EB No.-003300	364	79	-
801761	Egra (M)	WARD No.-0004	EB No.-003400	447	-	-
801761	Egra (M)	WARD No.-0004	EB No.-003500	387	-	-
801761	Egra (M)	WARD No.-0004	EB No.-003600	349	20	-
801761	Egra (M)	WARD No.-0004	EB No.-003700	428	-	-
801761	Egra (M)	WARD No.-0005	EB No.-002900	684	36	167
801761	Egra (M)	WARD No.-0005	EB No.-003000	754	97	5
801761	Egra (M)	WARD No.-0005	EB No.-003100	726	187	11
801761	Egra (M)	WARD No.-0006	EB No.-002600	496	8	1
801761	Egra (M)	WARD No.-0006	EB No.-002700	657	206	60
801761	Egra (M)	WARD No.-0006	EB No.-0028 SUB-EB No.01	515	34	176
801761	Egra (M)	WARD No.-0006	EB No.-0028 SUB-EB No.02	385	25	7
801761	Egra (M)	WARD No.-0007	EB No.-002400	493	61	-
801761	Egra (M)	WARD No.-0007	EB No.-002500	707	12	5
801761	Egra (M)	WARD No.-0008	EB No.-000100	292	-	-
801761	Egra (M)	WARD No.-0008	EB No.-0002 SUB-EB No.01	491	99	-

**APPENDIX TO DISTRICT PRIMARY CENSUS ABSTRACT**  
**TOTAL, SCHEDULED CASTES AND SCHEDULED TRIBES POPULATION - URBAN BLOCK WISE**

Location Code	Name of Town	Name of Ward	Boundaries of Urban Block / EB Number	Total Population	Scheduled Castes Population	Scheduled Tribes Population
1	2	3	4	5	6	7
801761	Egra (M)	WARD No.-0008	EB No.-0002 SUB-EB No.02	546	-	-
801761	Egra (M)	WARD No.-0008	EB No.-000300	471	42	3
801761	Egra (M)	WARD No.-0008	EB No.-0004 SUB-EB No.01	339	18	5
801761	Egra (M)	WARD No.-0008	EB No.-0004 SUB-EB No.02	490	7	25
801761	Egra (M)	WARD No.-0008	EB No.-000500	310	-	-
801761	Egra (M)	WARD No.-0008	EB No.-0006 SUB-EB No.01	530	-	-
801761	Egra (M)	WARD No.-0008	EB No.-0006 SUB-EB No.02	482	-	-
801761	Egra (M)	WARD No.-0008	EB No.-000700	367	-	-
801761	Egra (M)	WARD No.-0009	EB No.-000800	477	38	-
801761	Egra (M)	WARD No.-0009	EB No.-0009 SUB-EB No.01	415	-	5
801761	Egra (M)	WARD No.-0009	EB No.-0009 SUB-EB No.02	420	272	4
801761	Egra (M)	WARD No.-0009	EB No.-001000	705	156	3
801761	Egra (M)	WARD No.-0009	EB No.-001100	318	76	-
801761	Egra (M)	WARD No.-0010	EB No.-001200	565	-	-
801761	Egra (M)	WARD No.-0010	EB No.-001300	646	-	-
801761	Egra (M)	WARD No.-0011	EB No.-001400	384	-	-
801761	Egra (M)	WARD No.-0011	EB No.-001500	788	120	-
801761	Egra (M)	WARD No.-0011	EB No.-0016 SUB-EB No.01	443	30	-
801761	Egra (M)	WARD No.-0011	EB No.-0016 SUB-EB No.02	444	40	-
801761	Egra (M)	WARD No.-0011	EB No.-001700	468	175	-
801761	Egra (M)	WARD No.-0012	EB No.-0018 SUB-EB No.01	470	76	-
801761	Egra (M)	WARD No.-0012	EB No.-0018 SUB-EB No.02	473	-	-
801761	Egra (M)	WARD No.-0012	EB No.-001900	486	9	-
801761	Egra (M)	WARD No.-0012	EB No.-002000	471	116	-
801761	Egra (M)	WARD No.-0013	EB No.-002100	452	-	-
801761	Egra (M)	WARD No.-0013	EB No.-002200	618	55	-
801761	Egra (M)	WARD No.-0013	EB No.-002300	499	51	-
801761	Egra (M)	WARD No.-0014	EB No.-004400	450	59	-
801761	Egra (M)	WARD No.-0014	EB No.-004500	738	63	-
801761	Egra (M)	WARD No.-0014	EB No.-0046 SUB-EB No.01	462	-	4
801761	Egra (M)	WARD No.-0014	EB No.-0046 SUB-EB No.02	485	89	46
801762	Contai (M)	WARD No.-0001	EB No.-000100	451	-	-
801762	Contai (M)	WARD No.-0001	EB No.-000200	577	7	-
801762	Contai (M)	WARD No.-0001	EB No.-000300	840	-	-
801762	Contai (M)	WARD No.-0001	EB No.-0004 SUB-EB No.01	601	-	-
801762	Contai (M)	WARD No.-0001	EB No.-0004 SUB-EB No.02	546	-	-
801762	Contai (M)	WARD No.-0001	EB No.-0005 SUB-EB No.01	701	-	-
801762	Contai (M)	WARD No.-0001	EB No.-0005 SUB-EB No.02	798	-	-
801762	Contai (M)	WARD No.-0001	EB No.-0006 SUB-EB No.01	784	15	-
801762	Contai (M)	WARD No.-0001	EB No.-0006 SUB-EB No.02	529	-	-
801762	Contai (M)	WARD No.-0001	EB No.-000700	914	-	-
801762	Contai (M)	WARD No.-0002	EB No.-000800	313	-	-
801762	Contai (M)	WARD No.-0002	EB No.-000900	593	-	-
801762	Contai (M)	WARD No.-0002	EB No.-0010 SUB-EB No.01	351	-	-

**APPENDIX TO DISTRICT PRIMARY CENSUS ABSTRACT**  
**TOTAL, SCHEDULED CASTES AND SCHEDULED TRIBES POPULATION - URBAN BLOCK WISE**

Location Code	Name of Town	Name of Ward	Boundaries of Urban Block / EB Number	Total Population	Scheduled Castes Population	Scheduled Tribes Population
1	2	3	4	5	6	7
801762	Contai (M)	WARD No.-0002	EB No.-0010 SUB-EB No.02	552	14	8
801762	Contai (M)	WARD No.-0002	EB No.-001100	673	-	-
801762	Contai (M)	WARD No.-0003	EB No.-0012 SUB-EB No.01	306	31	-
801762	Contai (M)	WARD No.-0003	EB No.-0012 SUB-EB No.02	328	-	-
801762	Contai (M)	WARD No.-0003	EB No.-0013 SUB-EB No.01	559	14	-
801762	Contai (M)	WARD No.-0003	EB No.-0013 SUB-EB No.02	676	35	-
801762	Contai (M)	WARD No.-0003	EB No.-001400	708	1	-
801762	Contai (M)	WARD No.-0003	EB No.-001500	798	-	7
801762	Contai (M)	WARD No.-0003	EB No.-001600	317	-	-
801762	Contai (M)	WARD No.-0003	EB No.-0017 SUB-EB No.01	665	-	-
801762	Contai (M)	WARD No.-0003	EB No.-0017 SUB-EB No.02	506	-	-
801762	Contai (M)	WARD No.-0003	EB No.-001800	679	7	-
801762	Contai (M)	WARD No.-0004	EB No.-001900	661	-	-
801762	Contai (M)	WARD No.-0004	EB No.-002000	889	-	-
801762	Contai (M)	WARD No.-0004	EB No.-002100	416	-	-
801762	Contai (M)	WARD No.-0004	EB No.-0022 SUB-EB No.01	346	-	-
801762	Contai (M)	WARD No.-0004	EB No.-0022 SUB-EB No.02	394	-	-
801762	Contai (M)	WARD No.-0005	EB No.-002300	517	2	-
801762	Contai (M)	WARD No.-0005	EB No.-002400	361	9	-
801762	Contai (M)	WARD No.-0005	EB No.-002500	195	-	-
801762	Contai (M)	WARD No.-0005	EB No.-0026 SUB-EB No.01	504	208	-
801762	Contai (M)	WARD No.-0005	EB No.-0026 SUB-EB No.02	433	255	-
801762	Contai (M)	WARD No.-0005	EB No.-002700	113	1	-
801762	Contai (M)	WARD No.-0005	EB No.-002800	403	-	-
801762	Contai (M)	WARD No.-0005	EB No.-0029 SUB-EB No.01	618	12	6
801762	Contai (M)	WARD No.-0005	EB No.-0029 SUB-EB No.02	705	4	-
801762	Contai (M)	WARD No.-0005	EB No.-003000	543	13	-
801762	Contai (M)	WARD No.-0006	EB No.-003100	557	362	-
801762	Contai (M)	WARD No.-0006	EB No.-003200	458	68	-
801762	Contai (M)	WARD No.-0006	EB No.-003300	320	20	-
801762	Contai (M)	WARD No.-0006	EB No.-003400	904	41	5
801762	Contai (M)	WARD No.-0006	EB No.-003500	750	9	1
801762	Contai (M)	WARD No.-0006	EB No.-003600	643	3	-
801762	Contai (M)	WARD No.-0007	EB No.-003700	741	1	4
801762	Contai (M)	WARD No.-0007	EB No.-0038 SUB-EB No.01	456	18	-
801762	Contai (M)	WARD No.-0007	EB No.-0038 SUB-EB No.02	394	-	-
801762	Contai (M)	WARD No.-0007	EB No.-003900	403	37	2
801762	Contai (M)	WARD No.-0007	EB No.-004000	521	-	-
801762	Contai (M)	WARD No.-0007	EB No.-004100	700	72	3
801762	Contai (M)	WARD No.-0008	EB No.-004200	381	53	-
801762	Contai (M)	WARD No.-0008	EB No.-004300	668	-	-
801762	Contai (M)	WARD No.-0008	EB No.-004400	885	15	-
801762	Contai (M)	WARD No.-0008	EB No.-004500	412	14	-
801762	Contai (M)	WARD No.-0008	EB No.-004600	585	180	-

**APPENDIX TO DISTRICT PRIMARY CENSUS ABSTRACT**  
**TOTAL, SCHEDULED CASTES AND SCHEDULED TRIBES POPULATION - URBAN BLOCK WISE**

Location Code	Name of Town	Name of Ward	Boundaries of Urban Block / EB Number	Total Population	Scheduled Castes Population	Scheduled Tribes Population
1	2	3	4	5	6	7
801762	Contai (M)	WARD No.-0008	EB No.-0047 SUB-EB No.01	524	57	-
801762	Contai (M)	WARD No.-0008	EB No.-0047 SUB-EB No.02	609	42	23
801762	Contai (M)	WARD No.-0008	EB No.-004800	656	117	9
801762	Contai (M)	WARD No.-0009	EB No.-004900	908	34	-
801762	Contai (M)	WARD No.-0009	EB No.-005000	473	-	-
801762	Contai (M)	WARD No.-0009	EB No.-005100	326	4	-
801762	Contai (M)	WARD No.-0009	EB No.-005200	788	100	-
801762	Contai (M)	WARD No.-0009	EB No.-005300	586	48	-
801762	Contai (M)	WARD No.-0009	EB No.-005400	447	-	3
801762	Contai (M)	WARD No.-0010	EB No.-0055 SUB-EB No.01	945	44	5
801762	Contai (M)	WARD No.-0010	EB No.-0055 SUB-EB No.02	531	8	47
801762	Contai (M)	WARD No.-0010	EB No.-005600	744	-	-
801762	Contai (M)	WARD No.-0010	EB No.-005700	588	7	-
801762	Contai (M)	WARD No.-0010	EB No.-005800	352	24	-
801762	Contai (M)	WARD No.-0010	EB No.-005900	560	22	-
801762	Contai (M)	WARD No.-0011	EB No.-0060 SUB-EB No.01	457	15	-
801762	Contai (M)	WARD No.-0011	EB No.-0060 SUB-EB No.02	353	8	1
801762	Contai (M)	WARD No.-0011	EB No.-0061 SUB-EB No.01	619	33	-
801762	Contai (M)	WARD No.-0011	EB No.-0061 SUB-EB No.02	414	14	1
801762	Contai (M)	WARD No.-0011	EB No.-006200	544	63	17
801762	Contai (M)	WARD No.-0011	EB No.-0063 SUB-EB No.01	729	178	-
801762	Contai (M)	WARD No.-0011	EB No.-0063 SUB-EB No.02	404	93	-
801762	Contai (M)	WARD No.-0011	EB No.-006400	591	72	1
801762	Contai (M)	WARD No.-0011	EB No.-006500	580	145	10
801762	Contai (M)	WARD No.-0011	EB No.-006600	410	1	24
801762	Contai (M)	WARD No.-0012	EB No.-006700	429	32	2
801762	Contai (M)	WARD No.-0012	EB No.-006800	489	261	1
801762	Contai (M)	WARD No.-0012	EB No.-006900	739	1	9
801762	Contai (M)	WARD No.-0012	EB No.-007000	487	29	-
801762	Contai (M)	WARD No.-0012	EB No.-007100	361	12	-
801762	Contai (M)	WARD No.-0012	EB No.-0072 SUB-EB No.01	364	6	10
801762	Contai (M)	WARD No.-0012	EB No.-0072 SUB-EB No.02	412	27	8
801762	Contai (M)	WARD No.-0012	EB No.-007300	407	3	4
801762	Contai (M)	WARD No.-0012	EB No.-007400	519	14	-
801762	Contai (M)	WARD No.-0013	EB No.-007500	510	3	2
801762	Contai (M)	WARD No.-0013	EB No.-007600	738	-	-
801762	Contai (M)	WARD No.-0013	EB No.-007700	471	15	-
801762	Contai (M)	WARD No.-0013	EB No.-007800	507	14	-
801762	Contai (M)	WARD No.-0013	EB No.-007900	532	23	-
801762	Contai (M)	WARD No.-0013	EB No.-008000	780	15	-
801762	Contai (M)	WARD No.-0014	EB No.-0081 SUB-EB No.01	508	39	-
801762	Contai (M)	WARD No.-0014	EB No.-0081 SUB-EB No.02	785	154	3
801762	Contai (M)	WARD No.-0014	EB No.-008200	657	21	-
801762	Contai (M)	WARD No.-0014	EB No.-008300	884	60	3

**APPENDIX TO DISTRICT PRIMARY CENSUS ABSTRACT**  
**TOTAL, SCHEDULED CASTES AND SCHEDULED TRIBES POPULATION - URBAN BLOCK WISE**

Location Code	Name of Town	Name of Ward	Boundaries of Urban Block / EB Number	Total Population	Scheduled Castes Population	Scheduled Tribes Population
1	2	3	4	5	6	7
801762	Contai (M)	WARD No.-0014	EB No.-008400	405	5	1
801762	Contai (M)	WARD No.-0014	EB No.-008500	601	20	-
801762	Contai (M)	WARD No.-0014	EB No.-008600	351	27	-
801762	Contai (M)	WARD No.-0014	EB No.-0087 SUB-EB No.01	697	5	4
801762	Contai (M)	WARD No.-0014	EB No.-0087 SUB-EB No.02	817	5	-
801762	Contai (M)	WARD No.-0014	EB No.-0087 SUB-EB No.03	454	9	3
801762	Contai (M)	WARD No.-0014	EB No.-008800	723	71	8
801762	Contai (M)	WARD No.-0015	EB No.-0089 SUB-EB No.01	550	46	9
801762	Contai (M)	WARD No.-0015	EB No.-0089 SUB-EB No.02	625	23	-
801762	Contai (M)	WARD No.-0015	EB No.-0090 SUB-EB No.01	410	53	4
801762	Contai (M)	WARD No.-0015	EB No.-0090 SUB-EB No.02	260	13	-
801762	Contai (M)	WARD No.-0015	EB No.-009100	548	126	4
801762	Contai (M)	WARD No.-0015	EB No.-009200	368	-	-
801762	Contai (M)	WARD No.-0015	EB No.-009300	348	24	2
801762	Contai (M)	WARD No.-0015	EB No.-009400	759	377	-
801762	Contai (M)	WARD No.-0015	EB No.-009500	802	39	-
801762	Contai (M)	WARD No.-0016	EB No.-0096 SUB-EB No.01	284	14	-
801762	Contai (M)	WARD No.-0016	EB No.-0096 SUB-EB No.02	829	126	1
801762	Contai (M)	WARD No.-0016	EB No.-009700	895	300	4
801762	Contai (M)	WARD No.-0016	EB No.-009800	570	6	-
801762	Contai (M)	WARD No.-0016	EB No.-009900	582	-	8
801762	Contai (M)	WARD No.-0016	EB No.-010000	950	114	7
801762	Contai (M)	WARD No.-0016	EB No.-010100	631	14	1
801762	Contai (M)	WARD No.-0017	EB No.-010200	729	408	11
801762	Contai (M)	WARD No.-0017	EB No.-0103 SUB-EB No.01	384	1	-
801762	Contai (M)	WARD No.-0017	EB No.-0103 SUB-EB No.02	312	13	-
801762	Contai (M)	WARD No.-0017	EB No.-010400	465	50	-
801762	Contai (M)	WARD No.-0017	EB No.-010500	590	4	10
801762	Contai (M)	WARD No.-0017	EB No.-0106 SUB-EB No.01	328	34	3
801762	Contai (M)	WARD No.-0017	EB No.-0106 SUB-EB No.02	807	103	-
801762	Contai (M)	WARD No.-0017	EB No.-010700	421	33	1
801762	Contai (M)	WARD No.-0017	EB No.-010800	683	27	11
801762	Contai (M)	WARD No.-0018	EB No.-010900	551	14	2
801762	Contai (M)	WARD No.-0018	EB No.-011000	409	98	1
801762	Contai (M)	WARD No.-0018	EB No.-011100	829	63	9
801762	Contai (M)	WARD No.-0018	EB No.-011200	813	149	1
801762	Contai (M)	WARD No.-0018	EB No.-011300	835	397	-
801762	Contai (M)	WARD No.-0018	EB No.-011400	546	53	-
801762	Contai (M)	WARD No.-0019	EB No.-011500	449	5	-
801762	Contai (M)	WARD No.-0019	EB No.-011600	855	102	1
801762	Contai (M)	WARD No.-0019	EB No.-0117 SUB-EB No.01	598	-	-
801762	Contai (M)	WARD No.-0019	EB No.-0117 SUB-EB No.02	559	-	-
801762	Contai (M)	WARD No.-0019	EB No.-0118 SUB-EB No.01	733	1	25
801762	Contai (M)	WARD No.-0019	EB No.-0118 SUB-EB No.02	757	50	3

**APPENDIX TO DISTRICT PRIMARY CENSUS ABSTRACT**  
TOTAL, SCHEDULED CASTES AND SCHEDULED TRIBES POPULATION - URBAN BLOCK WISE

Location Code	Name of Town	Name of Ward	Boundaries of Urban Block / EB Number	Total Population	Scheduled Castes Population	Scheduled Tribes Population
1	2	3	4	5	6	7
801762	Contai (M)	WARD No.-0019	EB No.-0118 SUB-EB No.03	673	12	1
801762	Contai (M)	WARD No.-0019	EB No.-011900	953	101	5
801762	Contai (M)	WARD No.-0019	EB No.-012000	454	85	-
801762	Contai (M)	WARD No.-0019	EB No.-012100	883	21	3
801762	Contai (M)	WARD No.-0020	EB No.-012200	808	34	5
801762	Contai (M)	WARD No.-0020	EB No.-012300	436	42	-
801762	Contai (M)	WARD No.-0020	EB No.-0124 SUB-EB No.01	501	2	-
801762	Contai (M)	WARD No.-0020	EB No.-0124 SUB-EB No.02	445	43	-
801762	Contai (M)	WARD No.-0020	EB No.-0125 SUB-EB No.01	475	6	-
801762	Contai (M)	WARD No.-0020	EB No.-0125 SUB-EB No.02	525	1	5
801762	Contai (M)	WARD No.-0020	EB No.-012600	745	-	-
801762	Contai (M)	WARD No.-0020	EB No.-012700	743	17	-
801762	Contai (M)	WARD No.-0020	EB No.-012800	843	40	3
801762	Contai (M)	WARD No.-0020	EB No.-0129 SUB-EB No.01	606	47	-
801762	Contai (M)	WARD No.-0020	EB No.-0129 SUB-EB No.02	666	13	7

# **Primary Census Abstract for Scheduled Castes (SC)**



## PRIMARY CENSUS ABSTRACT

Location code number	District/ CD Block/ Town	Total/ Rural/ Urban	Number of households with SC as head	Total population (including institutional and houseless population)			Population in the age-group 0-6		
				Persons	Males	Females	Persons	Males	Females
				5	6	7	8	9	10
<b>345</b>	<b>Purba Medinipur - District</b>	<b>Total</b>	<b>1,61,022</b>	<b>7,45,434</b>	<b>3,83,718</b>	<b>3,61,716</b>	<b>94,851</b>	<b>48,639</b>	<b>46,212</b>
		<b>Rural</b>	<b>1,46,586</b>	<b>6,77,263</b>	<b>3,48,478</b>	<b>3,28,785</b>	<b>87,183</b>	<b>44,707</b>	<b>42,476</b>
		<b>Urban</b>	<b>14,436</b>	<b>68,171</b>	<b>35,240</b>	<b>32,931</b>	<b>7,668</b>	<b>3,932</b>	<b>3,736</b>
0317	Panskura	Total	6,537	29,183	14,856	14,327	3,793	1,944	1,849
		Rural	6,537	29,183	14,856	14,327	3,793	1,944	1,849
		Urban	-	-	-	-	-	-	-
0318	Kolaghat	Total	5,473	24,593	12,604	11,989	2,764	1,409	1,355
		Rural	4,550	20,464	10,494	9,970	2,357	1,209	1,148
		Urban	923	4,129	2,110	2,019	407	200	207
0319	Tamluk	Total	4,739	21,145	10,909	10,236	2,623	1,315	1,308
		Rural	4,724	21,086	10,873	10,213	2,618	1,310	1,308
		Urban	15	59	36	23	5	5	-
0320	Sahid Matangini	Total	2,672	11,239	5,698	5,541	1,293	633	660
		Rural	2,492	10,516	5,333	5,183	1,242	606	636
		Urban	180	723	365	358	51	27	24
0321	Nanda Kumar	Total	8,644	37,366	19,418	17,948	5,174	2,709	2,465
		Rural	8,644	37,366	19,418	17,948	5,174	2,709	2,465
		Urban	-	-	-	-	-	-	-
0322	Mahisadal	Total	5,112	23,201	11,900	11,301	2,856	1,420	1,436
		Rural	4,961	22,559	11,577	10,982	2,802	1,396	1,406
		Urban	151	642	323	319	54	24	30
0323	Moyna	Total	12,957	56,820	29,689	27,131	7,478	3,816	3,662
		Rural	12,858	56,384	29,461	26,923	7,430	3,789	3,641
		Urban	99	436	228	208	48	27	21
0324	Potashpur - I	Total	5,728	24,341	12,448	11,893	2,914	1,467	1,447
		Rural	5,652	24,035	12,293	11,742	2,882	1,453	1,429
		Urban	76	306	155	151	32	14	18
0325	Potashpur - II	Total	4,764	21,077	10,771	10,306	2,627	1,357	1,270
		Rural	4,764	21,077	10,771	10,306	2,627	1,357	1,270
		Urban	-	-	-	-	-	-	-
0326	Bhagawanpur - II	Total	7,865	33,911	17,425	16,486	4,367	2,269	2,098
		Rural	7,865	33,911	17,425	16,486	4,367	2,269	2,098
		Urban	-	-	-	-	-	-	-
0327	Bhagawanpur - I	Total	7,601	33,435	17,318	16,117	4,462	2,349	2,113
		Rural	7,173	31,724	16,455	15,269	4,226	2,229	1,997
		Urban	428	1,711	863	848	236	120	116
0328	Chandipur	Total	4,110	19,095	9,853	9,242	2,528	1,308	1,220
		Rural	3,901	18,065	9,343	8,722	2,398	1,251	1,147
		Urban	209	1,030	510	520	130	57	73
0329	Sutahata	Total	8,643	37,826	19,658	18,168	4,586	2,382	2,204
		Rural	8,520	37,312	19,396	17,916	4,539	2,355	2,184
		Urban	123	514	262	252	47	27	20
0330	Haldia	Total	1,780	7,477	3,905	3,572	918	474	444
		Rural	1,780	7,477	3,905	3,572	918	474	444
		Urban	-	-	-	-	-	-	-
0331	Nandigram - I	Total	7,684	38,619	19,940	18,679	5,403	2,871	2,532
		Rural	7,595	38,220	19,735	18,485	5,355	2,848	2,507
		Urban	89	399	205	194	48	23	25
0332	Nandigram - II	Total	3,380	15,884	8,188	7,696	2,124	1,071	1,053
		Rural	3,348	15,710	8,095	7,615	2,103	1,060	1,043
		Urban	32	174	93	81	21	11	10
0333	Khejuri - I	Total	3,585	17,744	9,029	8,715	2,376	1,175	1,201
		Rural	3,585	17,744	9,029	8,715	2,376	1,175	1,201
		Urban	-	-	-	-	-	-	-

## PRIMARY CENSUS ABSTRACT

## FOR SCHEDULED CASTES

Literates			Illiterates			Total workers			Total/ Rural/	District/	CD Block/
Persons	Males	Females	Persons	Males	Females	Persons	Males	Females	Urban	Town	
11	12	13	14	15	16	17	18	19	3	2	
<b>5,35,467</b>	<b>2,98,796</b>	<b>2,36,671</b>	<b>2,09,967</b>	<b>84,922</b>	<b>1,25,045</b>	<b>2,75,259</b>	<b>2,13,698</b>	<b>61,561</b>	<b>Total</b>	<b>Purba Medinipur -</b>	
<b>4,84,909</b>	<b>2,70,647</b>	<b>2,14,262</b>	<b>1,92,354</b>	<b>77,831</b>	<b>1,14,523</b>	<b>2,53,121</b>	<b>1,95,203</b>	<b>57,918</b>	<b>Rural</b>	<b>District</b>	
<b>50,558</b>	<b>28,149</b>	<b>22,409</b>	<b>17,613</b>	<b>7,091</b>	<b>10,522</b>	<b>22,138</b>	<b>18,495</b>	<b>3,643</b>	<b>Urban</b>		
18,532	10,689	7,843	10,651	4,167	6,484	14,360	9,015	5,345	Total	Panskura	
18,532	10,689	7,843	10,651	4,167	6,484	14,360	9,015	5,345	Rural		
-	-	-	-	-	-	-	-	-	Urban		
16,281	9,232	7,049	8,312	3,372	4,940	9,846	7,453	2,393	Total	Kolaghat	
13,472	7,649	5,823	6,992	2,845	4,147	8,291	6,226	2,065	Rural		
2,809	1,583	1,226	1,320	527	793	1,555	1,227	328	Urban		
15,201	8,577	6,624	5,944	2,332	3,612	9,467	6,386	3,081	Total	Tamluk	
15,158	8,549	6,609	5,928	2,324	3,604	9,441	6,369	3,072	Rural		
43	28	15	16	8	8	26	17	9	Urban		
7,588	4,236	3,352	3,651	1,462	2,189	4,135	3,288	847	Total	Sahid Matangini	
7,009	3,922	3,087	3,507	1,411	2,096	3,851	3,065	786	Rural		
579	314	265	144	51	93	284	223	61	Urban		
25,149	14,203	10,946	12,217	5,215	7,002	15,022	10,874	4,148	Total	Nanda Kumar	
25,149	14,203	10,946	12,217	5,215	7,002	15,022	10,874	4,148	Rural		
-	-	-	-	-	-	-	-	-	Urban		
16,154	9,098	7,056	7,047	2,802	4,245	8,362	6,770	1,592	Total	Mahisadal	
15,665	8,828	6,837	6,894	2,749	4,145	8,145	6,588	1,557	Rural		
489	270	219	153	53	100	217	182	35	Urban		
40,725	23,187	17,538	16,095	6,502	9,593	21,207	15,836	5,371	Total	Moyna	
40,439	23,022	17,417	15,945	6,439	9,506	21,073	15,723	5,350	Rural		
286	165	121	150	63	87	134	113	21	Urban		
16,782	9,547	7,235	7,559	2,901	4,658	10,770	7,284	3,486	Total	Potashpur - I	
16,553	9,418	7,135	7,482	2,875	4,607	10,636	7,209	3,427	Rural		
229	129	100	77	26	51	134	75	59	Urban		
15,031	8,407	6,624	6,046	2,364	3,682	8,014	6,325	1,689	Total	Potashpur - II	
15,031	8,407	6,624	6,046	2,364	3,682	8,014	6,325	1,689	Rural		
-	-	-	-	-	-	-	-	-	Urban		
25,678	14,090	11,588	8,233	3,335	4,898	12,105	9,619	2,486	Total	Bhagawanpur - II	
25,678	14,090	11,588	8,233	3,335	4,898	12,105	9,619	2,486	Rural		
-	-	-	-	-	-	-	-	-	Urban		
24,523	13,680	10,843	8,912	3,638	5,274	13,034	9,727	3,307	Total	Bhagawanpur - I	
23,337	13,036	10,301	8,387	3,419	4,968	12,477	9,237	3,240	Rural		
1,186	644	542	525	219	306	557	490	67	Urban		
13,814	7,597	6,217	5,281	2,256	3,025	7,030	5,494	1,536	Total	Chandipur	
13,085	7,209	5,876	4,980	2,134	2,846	6,694	5,204	1,490	Rural		
729	388	341	301	122	179	336	290	46	Urban		
28,041	15,540	12,501	9,785	4,118	5,667	12,255	10,424	1,831	Total	Sutahata	
27,641	15,318	12,323	9,671	4,078	5,593	12,057	10,276	1,781	Rural		
400	222	178	114	40	74	198	148	50	Urban		
4,947	2,847	2,100	2,530	1,058	1,472	2,948	2,279	669	Total	Haldia	
4,947	2,847	2,100	2,530	1,058	1,472	2,948	2,279	669	Rural		
-	-	-	-	-	-	-	-	-	Urban		
27,489	15,115	12,374	11,130	4,825	6,305	12,608	10,661	1,947	Total	Nandigram - I	
27,235	14,976	12,259	10,985	4,759	6,226	12,483	10,546	1,937	Rural		
254	139	115	145	66	79	125	115	10	Urban		
11,838	6,522	5,316	4,046	1,666	2,380	5,188	4,473	715	Total	Nandigram - II	
11,709	6,447	5,262	4,001	1,648	2,353	5,103	4,418	685	Rural		
129	75	54	45	18	27	85	55	30	Urban		
13,266	7,194	6,072	4,478	1,835	2,643	6,398	4,950	1,448	Total	Khejuri - I	
13,266	7,194	6,072	4,478	1,835	2,643	6,398	4,950	1,448	Rural		
-	-	-	-	-	-	-	-	-	Urban		

## PRIMARY CENSUS ABSTRACT

Location code number	District/ CD Block/ Town	Total/ Rural/ Urban	Industrial category								
			Main workers			Cultivators			Agricultural labourers		
			Persons	Males	Females	Persons	Males	Females	Persons	Males	Females
			20	21	22	23	24	25	26	27	28
<b>345</b>	<b>Purba Medinipur - District</b>	<b>Total</b>	<b>1,45,641</b>	<b>1,28,069</b>	<b>17,572</b>	<b>26,966</b>	<b>25,049</b>	<b>1,917</b>	<b>48,381</b>	<b>43,697</b>	<b>4,684</b>
		<b>Rural</b>	<b>1,28,448</b>	<b>1,13,267</b>	<b>15,181</b>	<b>26,340</b>	<b>24,455</b>	<b>1,885</b>	<b>46,957</b>	<b>42,394</b>	<b>4,563</b>
		<b>Urban</b>	<b>17,193</b>	<b>14,802</b>	<b>2,391</b>	<b>626</b>	<b>594</b>	<b>32</b>	<b>1,424</b>	<b>1,303</b>	<b>121</b>
0317	Panskura	Total	7,835	6,246	1,589	1,435	1,292	143	3,150	2,330	820
		Rural	7,835	6,246	1,589	1,435	1,292	143	3,150	2,330	820
		Urban	-	-	-	-	-	-	-	-	-
0318	Kolaghat	Total	6,102	5,040	1,062	881	819	62	1,449	1,302	147
		Rural	5,006	4,141	865	878	816	62	1,375	1,228	147
		Urban	1,096	899	197	3	3	-	74	74	-
0319	Tamluk	Total	5,290	4,344	946	1,171	1,042	129	2,299	1,923	376
		Rural	5,276	4,332	944	1,171	1,042	129	2,299	1,923	376
		Urban	14	12	2	-	-	-	-	-	-
0320	Sahid Matangini	Total	2,377	2,049	328	214	204	10	609	577	32
		Rural	2,209	1,904	305	191	183	8	609	577	32
		Urban	168	145	23	23	21	2	-	-	-
0321	Nanda Kumar	Total	7,395	6,142	1,253	1,689	1,485	204	2,557	2,232	325
		Rural	7,395	6,142	1,253	1,689	1,485	204	2,557	2,232	325
		Urban	-	-	-	-	-	-	-	-	-
0322	Mahisadal	Total	4,189	3,754	435	473	453	20	1,313	1,240	73
		Rural	4,070	3,657	413	472	452	20	1,299	1,227	72
		Urban	119	97	22	1	1	-	14	13	1
0323	Moyna	Total	9,903	8,996	907	2,188	2,074	114	4,589	4,189	400
		Rural	9,811	8,911	900	2,171	2,058	113	4,581	4,181	400
		Urban	92	85	7	17	16	1	8	8	-
0324	Potashpur - I	Total	5,526	4,885	641	1,461	1,393	68	2,847	2,594	253
		Rural	5,399	4,816	583	1,454	1,387	67	2,816	2,564	252
		Urban	127	69	58	7	6	1	31	30	1
0325	Potashpur - II	Total	4,188	3,841	347	1,408	1,369	39	1,827	1,692	135
		Rural	4,188	3,841	347	1,408	1,369	39	1,827	1,692	135
		Urban	-	-	-	-	-	-	-	-	-
0326	Bhagawanpur - II	Total	4,398	4,047	351	731	702	29	1,949	1,832	117
		Rural	4,398	4,047	351	731	702	29	1,949	1,832	117
		Urban	-	-	-	-	-	-	-	-	-
0327	Bhagawanpur - I	Total	5,008	4,462	546	1,026	961	65	2,139	2,004	135
		Rural	4,749	4,215	534	991	926	65	1,969	1,840	129
		Urban	259	247	12	35	35	-	170	164	6
0328	Chandipur	Total	3,214	2,803	411	305	278	27	960	911	49
		Rural	3,008	2,607	401	278	251	27	879	830	49
		Urban	206	196	10	27	27	-	81	81	-
0329	Sutahata	Total	4,982	4,475	507	525	500	25	1,556	1,477	79
		Rural	4,889	4,396	493	495	470	25	1,536	1,462	74
		Urban	93	79	14	30	30	-	20	15	5
0330	Haldia	Total	1,877	1,527	350	261	226	35	542	435	107
		Rural	1,877	1,527	350	261	226	35	542	435	107
		Urban	-	-	-	-	-	-	-	-	-
0331	Nandigram - I	Total	5,800	5,297	503	1,403	1,343	60	2,037	1,936	101
		Rural	5,752	5,258	494	1,403	1,343	60	2,035	1,934	101
		Urban	48	39	9	-	-	-	2	2	-
0332	Nandigram - II	Total	2,259	2,091	168	381	358	23	916	866	50
		Rural	2,238	2,070	168	381	358	23	916	866	50
		Urban	21	21	-	-	-	-	-	-	-
0333	Khejuri - I	Total	2,403	2,134	269	368	345	23	879	787	92
		Rural	2,403	2,134	269	368	345	23	879	787	92
		Urban	-	-	-	-	-	-	-	-	-

PRIMARY CENSUS ABSTRACT

FOR SCHEDULED CASTES

of main workers

Household industry workers			Other workers			Marginal workers			Total/ Rural/ Urban	District/ CD Block/ Town
Persons	Males	Females	Persons	Males	Females	Persons	Males	Females	3	2
29	30	31	32	33	34	35	36	37		
<b>5,680</b>	<b>3,501</b>	<b>2,179</b>	<b>64,614</b>	<b>55,822</b>	<b>8,792</b>	<b>1,29,618</b>	<b>85,629</b>	<b>43,989</b>	<b>Total</b>	<b>Purba Medinipur - District</b>
<b>5,370</b>	<b>3,268</b>	<b>2,102</b>	<b>49,781</b>	<b>43,150</b>	<b>6,631</b>	<b>1,24,673</b>	<b>81,936</b>	<b>42,737</b>	<b>Rural</b>	
<b>310</b>	<b>233</b>	<b>77</b>	<b>14,833</b>	<b>12,672</b>	<b>2,161</b>	<b>4,945</b>	<b>3,693</b>	<b>1,252</b>	<b>Urban</b>	
630	354	276	2,620	2,270	350	6,525	2,769	3,756	Total	Panskura
630	354	276	2,620	2,270	350	6,525	2,769	3,756	Rural	
-	-	-	-	-	-	-	-	-	Urban	
628	336	292	3,144	2,583	561	3,744	2,413	1,331	Total	Kolaghat
593	310	283	2,160	1,787	373	3,285	2,085	1,200	Rural	
35	26	9	984	796	188	459	328	131	Urban	
306	157	149	1,514	1,222	292	4,177	2,042	2,135	Total	Tamluk
306	157	149	1,500	1,210	290	4,165	2,037	2,128	Rural	
-	-	-	14	12	2	12	5	7	Urban	
127	82	45	1,427	1,186	241	1,758	1,239	519	Total	Sahid Matangini
127	82	45	1,282	1,062	220	1,642	1,161	481	Rural	
-	-	-	145	124	21	116	78	38	Urban	
596	209	387	2,553	2,216	337	7,627	4,732	2,895	Total	Nanda Kumar
596	209	387	2,553	2,216	337	7,627	4,732	2,895	Rural	
-	-	-	-	-	-	-	-	-	Urban	
174	112	62	2,229	1,949	280	4,173	3,016	1,157	Total	Mahisadal
166	106	60	2,133	1,872	261	4,075	2,931	1,144	Rural	
8	6	2	96	77	19	98	85	13	Urban	
193	148	45	2,933	2,585	348	11,304	6,840	4,464	Total	Moyna
193	148	45	2,866	2,524	342	11,262	6,812	4,450	Rural	
-	-	-	67	61	6	42	28	14	Urban	
269	184	85	949	714	235	5,244	2,399	2,845	Total	Potashpur - I
241	156	85	888	709	179	5,237	2,393	2,844	Rural	
28	28	-	61	5	56	7	6	1	Urban	
153	103	50	800	677	123	3,826	2,484	1,342	Total	Potashpur - II
153	103	50	800	677	123	3,826	2,484	1,342	Rural	
-	-	-	-	-	-	-	-	-	Urban	
64	54	10	1,654	1,459	195	7,707	5,572	2,135	Total	Bhagawanpur - II
64	54	10	1,654	1,459	195	7,707	5,572	2,135	Rural	
-	-	-	-	-	-	-	-	-	Urban	
359	210	149	1,484	1,287	197	8,026	5,265	2,761	Total	Bhagawanpur - I
356	207	149	1,433	1,242	191	7,728	5,022	2,706	Rural	
3	3	-	51	45	6	298	243	55	Urban	
316	220	96	1,633	1,394	239	3,816	2,691	1,125	Total	Chandipur
314	218	96	1,537	1,308	229	3,686	2,597	1,089	Rural	
2	2	-	96	86	10	130	94	36	Urban	
108	94	14	2,793	2,404	389	7,273	5,949	1,324	Total	Sutahata
105	92	13	2,753	2,372	381	7,168	5,880	1,288	Rural	
3	2	1	40	32	8	105	69	36	Urban	
65	36	29	1,009	830	179	1,071	752	319	Total	Haldia
65	36	29	1,009	830	179	1,071	752	319	Rural	
-	-	-	-	-	-	-	-	-	Urban	
124	110	14	2,236	1,908	328	6,808	5,364	1,444	Total	Nandigram - I
124	110	14	2,190	1,871	319	6,731	5,288	1,443	Rural	
-	-	-	46	37	9	77	76	1	Urban	
54	49	5	908	818	90	2,929	2,382	547	Total	Nandigram - II
54	49	5	887	797	90	2,865	2,348	517	Rural	
-	-	-	21	21	-	64	34	30	Urban	
49	42	7	1,107	960	147	3,995	2,816	1,179	Total	Khejuri - I
49	42	7	1,107	960	147	3,995	2,816	1,179	Rural	
-	-	-	-	-	-	-	-	-	Urban	

## PRIMARY CENSUS ABSTRACT

Location code number	District/ CD Block/ Town	Total/ Rural/ Urban	Industrial category of								
			Cultivators			Agricultural labourers			Household industry workers		
			Persons	Males	Females	Persons	Males	Females	Persons	Males	Females
1	2	3	38	39	40	41	42	43	44	45	46
<b>345</b>	<b>Purba Medinipur - District</b>	<b>Total</b>	<b>11,546</b>	<b>7,727</b>	<b>3,819</b>	<b>81,379</b>	<b>55,289</b>	<b>26,090</b>	<b>6,848</b>	<b>2,407</b>	<b>4,441</b>
		<b>Rural</b>	<b>11,393</b>	<b>7,620</b>	<b>3,773</b>	<b>79,979</b>	<b>54,077</b>	<b>25,902</b>	<b>6,674</b>	<b>2,324</b>	<b>4,350</b>
		<b>Urban</b>	<b>153</b>	<b>107</b>	<b>46</b>	<b>1,400</b>	<b>1,212</b>	<b>188</b>	<b>174</b>	<b>83</b>	<b>91</b>
0317	Panskura	Total	690	255	435	4,278	1,589	2,689	520	224	296
		Rural	690	255	435	4,278	1,589	2,689	520	224	296
		Urban	-	-	-	-	-	-	-	-	-
0318	Kolaghat	Total	177	110	67	2,057	1,311	746	432	197	235
		Rural	176	110	66	2,003	1,270	733	425	193	232
		Urban	1	-	1	54	41	13	7	4	3
0319	Tamluk	Total	456	268	188	2,747	1,396	1,351	272	62	210
		Rural	455	267	188	2,746	1,396	1,350	263	58	205
		Urban	1	1	-	1	-	1	9	4	5
0320	Sahid Matangini	Total	66	48	18	799	637	162	325	149	176
		Rural	62	45	17	773	624	149	318	142	176
		Urban	4	3	1	26	13	13	7	7	-
0321	Nanda Kumar	Total	542	282	260	4,999	3,378	1,621	603	132	471
		Rural	542	282	260	4,999	3,378	1,621	603	132	471
		Urban	-	-	-	-	-	-	-	-	-
0322	Mahisadal	Total	353	265	88	2,334	1,712	622	122	48	74
		Rural	352	264	88	2,327	1,706	621	117	43	74
		Urban	1	1	-	7	6	1	5	5	-
0323	Moyna	Total	877	526	351	7,447	4,541	2,906	297	101	196
		Rural	875	525	350	7,430	4,528	2,902	297	101	196
		Urban	2	1	1	17	13	4	-	-	-
0324	Potashpur - I	Total	573	272	301	3,788	1,820	1,968	558	137	421
		Rural	571	271	300	3,785	1,817	1,968	558	137	421
		Urban	2	1	1	3	3	-	-	-	-
0325	Potashpur - II	Total	452	326	126	2,829	1,878	951	194	85	109
		Rural	452	326	126	2,829	1,878	951	194	85	109
		Urban	-	-	-	-	-	-	-	-	-
0326	Bhagawanpur - II	Total	461	371	90	5,405	4,186	1,219	240	85	155
		Rural	461	371	90	5,405	4,186	1,219	240	85	155
		Urban	-	-	-	-	-	-	-	-	-
0327	Bhagawanpur - I	Total	594	445	149	5,721	4,051	1,670	700	154	546
		Rural	590	441	149	5,488	3,844	1,644	690	148	542
		Urban	4	4	-	233	207	26	10	6	4
0328	Chandipur	Total	186	133	53	2,371	1,839	532	538	208	330
		Rural	184	131	53	2,300	1,778	522	517	200	317
		Urban	2	2	-	71	61	10	21	8	13
0329	Sutahata	Total	368	320	48	4,959	4,429	530	151	80	71
		Rural	355	307	48	4,936	4,407	529	149	79	70
		Urban	13	13	-	23	22	1	2	1	1
0330	Haldia	Total	118	96	22	510	314	196	21	16	5
		Rural	118	96	22	510	314	196	21	16	5
		Urban	-	-	-	-	-	-	-	-	-
0331	Nandigram - I	Total	734	608	126	4,747	3,853	894	143	59	84
		Rural	734	608	126	4,673	3,779	894	143	59	84
		Urban	-	-	-	74	74	-	-	-	-
0332	Nandigram - II	Total	299	272	27	1,955	1,620	335	48	13	35
		Rural	299	272	27	1,902	1,592	310	46	11	35
		Urban	-	-	-	53	28	25	2	2	-
0333	Khejuri - I	Total	208	175	33	2,727	1,896	831	119	69	50
		Rural	208	175	33	2,727	1,896	831	119	69	50
		Urban	-	-	-	-	-	-	-	-	-

PRIMARY CENSUS ABSTRACT

**FOR SCHEDULED CASTES**

marginal workers						Total/ Rural/ Urban	District/ Town	CD Block/ Town	Location code number
Other workers			Non-workers						
Persons	Males	Females	Persons	Males	Females				
47	48	49	50	51	52	3	2	1	
<b>29,845</b>	<b>20,206</b>	<b>9,639</b>	<b>4,70,175</b>	<b>1,70,020</b>	<b>3,00,155</b>	<b>Total</b>	<b>Purba Medinipur -</b>	<b>345</b>	
<b>26,627</b>	<b>17,915</b>	<b>8,712</b>	<b>4,24,142</b>	<b>1,53,275</b>	<b>2,70,867</b>	<b>Rural</b>			
<b>3,218</b>	<b>2,291</b>	<b>927</b>	<b>46,033</b>	<b>16,745</b>	<b>29,288</b>	<b>Urban</b>			
1,037	701	336	14,823	5,841	8,982	Total	Panskura	0317	
1,037	701	336	14,823	5,841	8,982	Rural			
-	-	-	-	-	-	Urban			
1,078	795	283	14,747	5,151	9,596	Total	Kolaghat	0318	
681	512	169	12,173	4,268	7,905	Rural			
397	283	114	2,574	883	1,691	Urban			
702	316	386	11,678	4,523	7,155	Total	Tamluk	0319	
701	316	385	11,645	4,504	7,141	Rural			
1	-	1	33	19	14	Urban			
568	405	163	7,104	2,410	4,694	Total	Sahid Matangini	0320	
489	350	139	6,665	2,268	4,397	Rural			
79	55	24	439	142	297	Urban			
1,483	940	543	22,344	8,544	13,800	Total	Nanda Kumar	0321	
1,483	940	543	22,344	8,544	13,800	Rural			
-	-	-	-	-	-	Urban			
1,364	991	373	14,839	5,130	9,709	Total	Mahisadal	0322	
1,279	918	361	14,414	4,989	9,425	Rural			
85	73	12	425	141	284	Urban			
2,683	1,672	1,011	35,613	13,853	21,760	Total	Moyna	0323	
2,660	1,658	1,002	35,311	13,738	21,573	Rural			
23	14	9	302	115	187	Urban			
325	170	155	13,571	5,164	8,407	Total	Potashpur - I	0324	
323	168	155	13,399	5,084	8,315	Rural			
2	2	-	172	80	92	Urban			
351	195	156	13,063	4,446	8,617	Total	Potashpur - II	0325	
351	195	156	13,063	4,446	8,617	Rural			
-	-	-	-	-	-	Urban			
1,601	930	671	21,806	7,806	14,000	Total	Bhagawanpur - II	0326	
1,601	930	671	21,806	7,806	14,000	Rural			
-	-	-	-	-	-	Urban			
1,011	615	396	20,401	7,591	12,810	Total	Bhagawanpur - I	0327	
960	589	371	19,247	7,218	12,029	Rural			
51	26	25	1,154	373	781	Urban			
721	511	210	12,065	4,359	7,706	Total	Chandipur	0328	
685	488	197	11,371	4,139	7,232	Rural			
36	23	13	694	220	474	Urban			
1,795	1,120	675	25,571	9,234	16,337	Total	Sutahata	0329	
1,728	1,087	641	25,255	9,120	16,135	Rural			
67	33	34	316	114	202	Urban			
422	326	96	4,529	1,626	2,903	Total	Haldia	0330	
422	326	96	4,529	1,626	2,903	Rural			
-	-	-	-	-	-	Urban			
1,184	844	340	26,011	9,279	16,732	Total	Nandigram - I	0331	
1,181	842	339	25,737	9,189	16,548	Rural			
3	2	1	274	90	184	Urban			
627	477	150	10,696	3,715	6,981	Total	Nandigram - II	0332	
618	473	145	10,607	3,677	6,930	Rural			
9	4	5	89	38	51	Urban			
941	676	265	11,346	4,079	7,267	Total	Khejuri - I	0333	
941	676	265	11,346	4,079	7,267	Rural			
-	-	-	-	-	-	Urban			

## PRIMARY CENSUS ABSTRACT

Location code number	District/ CD Block/ Town	Total/ Rural/ Urban	Number of households with SC as head	Total population (including institutional and houseless population)			Population in the age-group 0-6		
				Persons	Males	Females	Persons	Males	Females
				5	6	7	8	9	10
0334	Khejuri - II	Total	15,186	79,149	40,415	38,734	10,926	5,538	5,388
		Rural	15,186	79,149	40,415	38,734	10,926	5,538	5,388
		Urban	-	-	-	-	-	-	-
0335	Contai - I	Total	5,123	23,562	12,162	11,400	2,899	1,476	1,423
		Rural	5,123	23,562	12,162	11,400	2,899	1,476	1,423
		Urban	-	-	-	-	-	-	-
0336	Deshopran	Total	3,627	17,432	8,940	8,492	2,223	1,156	1,067
		Rural	3,573	17,159	8,795	8,364	2,194	1,136	1,058
		Urban	54	273	145	128	29	20	9
0337	Contai - III	Total	4,403	20,832	10,671	10,161	2,658	1,337	1,321
		Rural	4,403	20,832	10,671	10,161	2,658	1,337	1,321
		Urban	-	-	-	-	-	-	-
0338	Egra - I	Total	3,293	15,461	7,952	7,509	1,897	992	905
		Rural	3,293	15,461	7,952	7,509	1,897	992	905
		Urban	-	-	-	-	-	-	-
0339	Egra - II	Total	7,712	36,376	18,627	17,749	4,354	2,160	2,194
		Rural	7,712	36,376	18,627	17,749	4,354	2,160	2,194
		Urban	-	-	-	-	-	-	-
0340	Ramnagar - I	Total	4,515	22,047	11,220	10,827	2,772	1,462	1,310
		Rural	4,118	20,104	10,220	9,884	2,512	1,312	1,200
		Urban	397	1,943	1,000	943	260	150	110
0341	Ramnagar - II	Total	4,229	21,787	11,177	10,610	2,536	1,322	1,214
		Rural	4,229	21,787	11,177	10,610	2,536	1,322	1,214
		Urban	-	-	-	-	-	-	-
<b>URBAN</b>									
344458	Kolaghat (CT)	Urban	615	2,774	1,414	1,360	264	134	130
344459	Amalhara (CT)	Urban	194	908	481	427	97	53	44
344460	Mihitikri (CT)	Urban	76	293	137	156	34	8	26
344461	Kharisha (CT)	Urban	38	154	78	76	12	5	7
344561	Anantapur (CT)	Urban	15	59	36	23	5	5	-
344649	Kakdih (CT)	Urban	111	433	221	212	25	14	11
344650	Shantipur (CT)	Urban	69	290	144	146	26	13	13
344826	Garh Kamalpur (CT)	Urban	151	642	323	319	54	24	30
344911	Goasafat (CT)	Urban	99	436	228	208	48	27	21
345051	Amarshi Kasba (CT)	Urban	76	306	155	151	32	14	18
345536	Benudia (CT)	Urban	98	387	192	195	48	24	24
345537	Hincha Gerya (CT)	Urban	330	1,324	671	653	188	96	92
345650	Kotbar (CT)	Urban	10	55	28	27	6	1	5
345651	Erashal (CT)	Urban	199	975	482	493	124	56	68
345732	Barda (CT)	Urban	123	514	262	252	47	27	20
345855	Nandigram (CT)	Urban	89	399	205	194	48	23	25
345896	Ashadtalya (CT)	Urban	32	174	93	81	21	11	10
346431	Basantia (CT)	Urban	54	273	145	128	29	20	9
346996	Khadalgobra (CT)	Urban	397	1,943	1,000	943	260	150	110
801758	Panskura (M)	Urban	859	4,062	2,040	2,022	574	305	269
801759	Tamluk (M)	Urban	962	4,441	2,312	2,129	430	218	212
801760	Haldia (M)	Urban	7,818	36,946	19,342	17,604	4,221	2,166	2,055
801761	Egra (M)	Urban	740	3,518	1,777	1,741	384	200	184
801762	Contai (M)	Urban	1,281	6,865	3,474	3,391	691	338	353



PRIMARY CENSUS ABSTRACT

FOR SCHEDULED CASTES

Literates			Illiterates			Total workers			Total/ Rural/	District/	CD Block/ Town
Persons	Males	Females	Persons	Males	Females	Persons	Males	Females	Urban		
11	12	13	14	15	16	17	18	19	3		2
57,730	31,477	26,253	21,419	8,938	12,481	26,500	21,580	4,920	Total		Khejuri - II
57,730	31,477	26,253	21,419	8,938	12,481	26,500	21,580	4,920	Rural		
-	-	-	-	-	-	-	-	-	Urban		
17,470	9,808	7,662	6,092	2,354	3,738	8,069	6,879	1,190	Total		Contai - I
17,470	9,808	7,662	6,092	2,354	3,738	8,069	6,879	1,190	Rural		
-	-	-	-	-	-	-	-	-	Urban		
12,902	7,074	5,828	4,530	1,866	2,664	6,432	4,948	1,484	Total		Deshopran
12,721	6,968	5,753	4,438	1,827	2,611	6,353	4,875	1,478	Rural		
181	106	75	92	39	53	79	73	6	Urban		
15,346	8,515	6,831	5,486	2,156	3,330	8,677	6,193	2,484	Total		Contai - III
15,346	8,515	6,831	5,486	2,156	3,330	8,677	6,193	2,484	Rural		
-	-	-	-	-	-	-	-	-	Urban		
10,300	5,898	4,402	5,161	2,054	3,107	6,718	4,869	1,849	Total		Egra - I
10,300	5,898	4,402	5,161	2,054	3,107	6,718	4,869	1,849	Rural		
-	-	-	-	-	-	-	-	-	Urban		
26,417	15,019	11,398	9,959	3,608	6,351	13,421	10,778	2,643	Total		Egra - II
26,417	15,019	11,398	9,959	3,608	6,351	13,421	10,778	2,643	Rural		
-	-	-	-	-	-	-	-	-	Urban		
16,032	8,781	7,251	6,015	2,439	3,576	7,426	6,192	1,234	Total		Ramnagar - I
14,743	8,084	6,659	5,361	2,136	3,225	6,773	5,647	1,126	Rural		
1,289	697	592	654	303	351	653	545	108	Urban		
16,276	9,074	7,202	5,511	2,103	3,408	7,512	6,459	1,053	Total		Ramnagar - II
16,276	9,074	7,202	5,511	2,103	3,408	7,512	6,459	1,053	Rural		
-	-	-	-	-	-	-	-	-	Urban		
<b>URBAN</b>											
1,852	1,051	801	922	363	559	1,059	803	256	Urban		Kolaghat (CT)
649	368	281	259	113	146	351	293	58	Urban		Amalhara (CT)
189	99	90	104	38	66	97	89	8	Urban		Mihitikri (CT)
119	65	54	35	13	22	48	42	6	Urban		Kharisha (CT)
43	28	15	16	8	8	26	17	9	Urban		Anantapur (CT)
352	193	159	81	28	53	177	133	44	Urban		Kakdihi (CT)
227	121	106	63	23	40	107	90	17	Urban		Shantipur (CT)
489	270	219	153	53	100	217	182	35	Urban		Garh Kamalpur (CT)
286	165	121	150	63	87	134	113	21	Urban		Goasafat (CT)
229	129	100	77	26	51	134	75	59	Urban		Amarshi Kasba (CT)
175	96	79	212	96	116	135	106	29	Urban		Benudia (CT)
1,011	548	463	313	123	190	422	384	38	Urban		Hincha Gerya (CT)
44	24	20	11	4	7	31	16	15	Urban		Kotbar (CT)
685	364	321	290	118	172	305	274	31	Urban		Erashal (CT)
400	222	178	114	40	74	198	148	50	Urban		Barda (CT)
254	139	115	145	66	79	125	115	10	Urban		Nandigram (CT)
129	75	54	45	18	27	85	55	30	Urban		Ashadtalya (CT)
181	106	75	92	39	53	79	73	6	Urban		Basantia (CT)
1,289	697	592	654	303	351	653	545	108	Urban		Khadalgobra (CT)
2,411	1,386	1,025	1,651	654	997	1,466	1,134	332	Urban		Panskura (M)
3,445	1,908	1,537	996	404	592	1,753	1,319	434	Urban		Tamluk (M)
27,870	15,685	12,185	9,076	3,657	5,419	10,953	9,667	1,286	Urban		Haldia (M)
2,575	1,414	1,161	943	363	580	1,272	1,045	227	Urban		Egra (M)
5,654	2,996	2,658	1,211	478	733	2,311	1,777	534	Urban		Contai (M)



## PRIMARY CENSUS ABSTRACT

Location code number	District/ CD Block/ Town	Total/ Rural/ Urban	Industrial category								
			Main workers			Cultivators			Agricultural labourers		
			Persons	Males	Females	Persons	Males	Females	Persons	Males	Females
			20	21	22	23	24	25	26	27	28
0334	Khejuri - II	Total	15,184	13,560	1,624	3,869	3,572	297	4,092	3,720	372
		Rural	15,184	13,560	1,624	3,869	3,572	297	4,092	3,720	372
		Urban	-	-	-	-	-	-	-	-	-
0335	Contai - I	Total	4,772	4,413	359	632	611	21	1,421	1,377	44
		Rural	4,772	4,413	359	632	611	21	1,421	1,377	44
		Urban	-	-	-	-	-	-	-	-	-
0336	Deshopran	Total	3,306	2,784	522	446	380	66	917	767	150
		Rural	3,259	2,737	522	446	380	66	895	745	150
		Urban	47	47	-	-	-	-	22	22	-
0337	Contai - III	Total	4,896	4,207	689	1,075	866	209	1,290	1,213	77
		Rural	4,896	4,207	689	1,075	866	209	1,290	1,213	77
		Urban	-	-	-	-	-	-	-	-	-
0338	Egra - I	Total	3,779	3,336	443	1,291	1,203	88	1,764	1,566	198
		Rural	3,779	3,336	443	1,291	1,203	88	1,764	1,566	198
		Urban	-	-	-	-	-	-	-	-	-
0339	Egra - II	Total	7,626	7,049	577	2,160	2,084	76	3,151	2,904	247
		Rural	7,626	7,049	577	2,160	2,084	76	3,151	2,904	247
		Urban	-	-	-	-	-	-	-	-	-
0340	Ramnagar - I	Total	4,923	4,451	472	530	492	38	1,382	1,259	123
		Rural	4,395	3,984	411	520	482	38	1,374	1,251	123
		Urban	528	467	61	10	10	-	8	8	-
0341	Ramnagar - II	Total	4,034	3,737	297	570	552	18	1,752	1,678	74
		Rural	4,034	3,737	297	570	552	18	1,752	1,678	74
		Urban	-	-	-	-	-	-	-	-	-
<b>URBAN</b>											
344458	Kolaghat (CT)	Urban	714	557	157	2	2	-	7	7	-
344459	Amalhara (CT)	Urban	280	250	30	1	1	-	58	58	-
344460	Mihitikri (CT)	Urban	55	50	5	-	-	-	8	8	-
344461	Kharisha (CT)	Urban	47	42	5	-	-	-	1	1	-
344561	Anantapur (CT)	Urban	14	12	2	-	-	-	-	-	-
344649	Kakdih (CT)	Urban	105	91	14	20	19	1	-	-	-
344650	Shantipur (CT)	Urban	63	54	9	3	2	1	-	-	-
344826	Garh Kamalpur (CT)	Urban	119	97	22	1	1	-	14	13	1
344911	Goasafat (CT)	Urban	92	85	7	17	16	1	8	8	-
345051	Amarshi Kasba (CT)	Urban	127	69	58	7	6	1	31	30	1
345536	Benudia (CT)	Urban	25	21	4	-	-	-	6	3	3
345537	Hincha Gerya (CT)	Urban	234	226	8	35	35	-	164	161	3
345650	Kotbar (CT)	Urban	1	1	-	-	-	-	-	-	-
345651	Erashal (CT)	Urban	205	195	10	27	27	-	81	81	-
345732	Barda (CT)	Urban	93	79	14	30	30	-	20	15	5
345855	Nandigram (CT)	Urban	48	39	9	-	-	-	2	2	-
345896	Ashadtalya (CT)	Urban	21	21	-	-	-	-	-	-	-
346431	Basantia (CT)	Urban	47	47	-	-	-	-	22	22	-
346996	Khadalgobra (CT)	Urban	528	467	61	10	10	-	8	8	-
801758	Panskura (M)	Urban	965	800	165	22	21	1	202	163	39
801759	Tamluk (M)	Urban	1,345	1,073	272	5	5	-	8	7	1
801760	Haldia (M)	Urban	8,788	7,908	880	180	173	7	499	482	17
801761	Egra (M)	Urban	1,189	990	199	261	241	20	270	219	51
801762	Contai (M)	Urban	2,088	1,628	460	5	5	-	15	15	-

PRIMARY CENSUS ABSTRACT

FOR SCHEDULED CASTES

of main workers

Household industry workers			Other workers			Marginal workers			Total/ Rural/	District/	CD Block/ Town
Persons	Males	Females	Persons	Males	Females	Persons	Males	Females	Urban		
29	30	31	32	33	34	35	36	37	3		2
294	240	54	6,929	6,028	901	11,316	8,020	3,296	Total		Khejuri - II
294	240	54	6,929	6,028	901	11,316	8,020	3,296	Rural		
-	-	-	-	-	-	-	-	-	Urban		
70	49	21	2,649	2,376	273	3,297	2,466	831	Total		Contai - I
70	49	21	2,649	2,376	273	3,297	2,466	831	Rural		
-	-	-	-	-	-	-	-	-	Urban		
146	80	66	1,797	1,557	240	3,126	2,164	962	Total		Deshopran
144	78	66	1,774	1,534	240	3,094	2,138	956	Rural		
2	2	-	23	23	-	32	26	6	Urban		
154	55	99	2,377	2,073	304	3,781	1,986	1,795	Total		Contai - III
154	55	99	2,377	2,073	304	3,781	1,986	1,795	Rural		
-	-	-	-	-	-	-	-	-	Urban		
150	100	50	574	467	107	2,939	1,533	1,406	Total		Egra - I
150	100	50	574	467	107	2,939	1,533	1,406	Rural		
-	-	-	-	-	-	-	-	-	Urban		
153	96	57	2,162	1,965	197	5,795	3,729	2,066	Total		Egra - II
153	96	57	2,162	1,965	197	5,795	3,729	2,066	Rural		
-	-	-	-	-	-	-	-	-	Urban		
184	141	43	2,827	2,559	268	2,503	1,741	762	Total		Ramnagar - I
169	135	34	2,332	2,116	216	2,378	1,663	715	Rural		
15	6	9	495	443	52	125	78	47	Urban		
100	82	18	1,612	1,425	187	3,478	2,722	756	Total		Ramnagar - II
100	82	18	1,612	1,425	187	3,478	2,722	756	Rural		
-	-	-	-	-	-	-	-	-	Urban		
<b>URBAN</b>											
20	14	6	685	534	151	345	246	99	Urban		Kolaghat (CT)
15	12	3	206	179	27	71	43	28	Urban		Amalhara (CT)
-	-	-	47	42	5	42	39	3	Urban		Mihitikri (CT)
-	-	-	46	41	5	1	-	1	Urban		Kharisha (CT)
-	-	-	14	12	2	12	5	7	Urban		Anantapur (CT)
-	-	-	85	72	13	72	42	30	Urban		Kakdih (CT)
-	-	-	60	52	8	44	36	8	Urban		Shantipur (CT)
8	6	2	96	77	19	98	85	13	Urban		Garh Kamalpur (CT)
-	-	-	67	61	6	42	28	14	Urban		Goasafat (CT)
28	28	-	61	5	56	7	6	1	Urban		Amarshi Kasba (CT)
-	-	-	19	18	1	110	85	25	Urban		Benudia (CT)
3	3	-	32	27	5	188	158	30	Urban		Hincha Gerya (CT)
-	-	-	1	1	-	30	15	15	Urban		Kotbar (CT)
2	2	-	95	85	10	100	79	21	Urban		Erashal (CT)
3	2	1	40	32	8	105	69	36	Urban		Barda (CT)
-	-	-	46	37	9	77	76	1	Urban		Nandigram (CT)
-	-	-	21	21	-	64	34	30	Urban		Ashadtalya (CT)
2	2	-	23	23	-	32	26	6	Urban		Basantia (CT)
15	6	9	495	443	52	125	78	47	Urban		Khadalgobra (CT)
36	22	14	705	594	111	501	334	167	Urban		Panskura (M)
22	10	12	1,310	1,051	259	408	246	162	Urban		Tamluk (M)
119	98	21	7,990	7,155	835	2,165	1,759	406	Urban		Haldia (M)
19	17	2	639	513	126	83	55	28	Urban		Egra (M)
18	11	7	2,050	1,597	453	223	149	74	Urban		Contai (M)

## PRIMARY CENSUS ABSTRACT

Location code number	District/ CD Block/ Town	Total/ Rural/ Urban	Industrial category of									
			Cultivators			Agricultural labourers			Household industry workers			
			Persons	Males	Females	Persons	Males	Females	Persons	Males	Females	
1	2	3	38	39	40	41	42	43	44	45	46	
0334	Khejuri - II	Total	1,727	1,255	472	6,056	4,419	1,637	376	213	163	
		Rural	1,727	1,255	472	6,056	4,419	1,637	376	213	163	
		Urban	-	-	-	-	-	-	-	-	-	
0335	Contai - I	Total	210	166	44	2,009	1,610	399	105	37	68	
		Rural	210	166	44	2,009	1,610	399	105	37	68	
		Urban	-	-	-	-	-	-	-	-	-	
0336	Deshopran	Total	234	162	72	1,344	937	407	194	53	141	
		Rural	234	162	72	1,339	932	407	194	53	141	
		Urban	-	-	-	5	5	-	-	-	-	
0337	Contai - III	Total	450	200	250	2,124	1,208	916	276	30	246	
		Rural	450	200	250	2,124	1,208	916	276	30	246	
		Urban	-	-	-	-	-	-	-	-	-	
0338	Egra - I	Total	504	219	285	2,206	1,222	984	66	18	48	
		Rural	504	219	285	2,206	1,222	984	66	18	48	
		Urban	-	-	-	-	-	-	-	-	-	
0339	Egra - II	Total	711	549	162	4,178	2,578	1,600	190	81	109	
		Rural	711	549	162	4,178	2,578	1,600	190	81	109	
		Urban	-	-	-	-	-	-	-	-	-	
0340	Ramnagar - I	Total	192	138	54	1,232	839	393	139	33	106	
		Rural	190	138	52	1,225	833	392	130	31	99	
		Urban	2	-	2	7	6	1	9	2	7	
0341	Ramnagar - II	Total	243	185	58	1,731	1,293	438	117	79	38	
		Rural	243	185	58	1,731	1,293	438	117	79	38	
		Urban	-	-	-	-	-	-	-	-	-	
<b>URBAN</b>												
344458	Kolaghat (CT)	Urban	1	-	1	3	3	-	6	4	2	
344459	Amalhara (CT)	Urban	-	-	-	31	20	11	1	-	1	
344460	Mihitikri (CT)	Urban	-	-	-	20	18	2	-	-	-	
344461	Kharisha (CT)	Urban	-	-	-	-	-	-	-	-	-	
344561	Anantapur (CT)	Urban	1	1	-	1	-	1	9	4	5	
344649	Kakdih (CT)	Urban	4	3	1	25	12	13	6	6	-	
344650	Shantipur (CT)	Urban	-	-	-	1	1	-	1	1	-	
344826	Garh Kamalpur (CT)	Urban	1	1	-	7	6	1	5	5	-	
344911	Goasafat (CT)	Urban	2	1	1	17	13	4	-	-	-	
345051	Amarshi Kasba (CT)	Urban	2	1	1	3	3	-	-	-	-	
345536	Benudia (CT)	Urban	1	1	-	87	69	18	6	5	1	
345537	Hincha Gerya (CT)	Urban	3	3	-	146	138	8	4	1	3	
345650	Kotbar (CT)	Urban	-	-	-	2	2	-	18	8	10	
345651	Erashal (CT)	Urban	2	2	-	69	59	10	3	-	3	
345732	Barda (CT)	Urban	13	13	-	23	22	1	2	1	1	
345855	Nandigram (CT)	Urban	-	-	-	74	74	-	-	-	-	
345896	Ashadtalya (CT)	Urban	-	-	-	53	28	25	2	2	-	
346431	Basantia (CT)	Urban	-	-	-	5	5	-	-	-	-	
346996	Khadalgobra (CT)	Urban	2	-	2	7	6	1	9	2	7	
801758	Panskura (M)	Urban	21	15	6	153	106	47	25	5	20	
801759	Tamluk (M)	Urban	5	3	2	14	10	4	14	4	10	
801760	Haldia (M)	Urban	60	44	16	603	575	28	44	23	21	
801761	Egra (M)	Urban	24	13	11	33	22	11	1	1	-	
801762	Contai (M)	Urban	11	6	5	23	20	3	18	11	7	

PRIMARY CENSUS ABSTRACT

FOR SCHEDULED CASTES

marginal workers						Total/ Rural/ Urban	District/ Town	CD Block/ Town	Location code number
Other workers			Non-workers						
Persons	Males	Females	Persons	Males	Females				
47	48	49	50	51	52	3	2	1	
3,157	2,133	1,024	52,649	18,835	33,814	Total	Khejuri - II	0334	
3,157	2,133	1,024	52,649	18,835	33,814	Rural			
-	-	-	-	-	-	Urban			
973	653	320	15,493	5,283	10,210	Total	Contai - I	0335	
973	653	320	15,493	5,283	10,210	Rural			
-	-	-	-	-	-	Urban			
1,354	1,012	342	11,000	3,992	7,008	Total	Deshopran	0336	
1,327	991	336	10,806	3,920	6,886	Rural			
27	21	6	194	72	122	Urban			
931	548	383	12,155	4,478	7,677	Total	Contai - III	0337	
931	548	383	12,155	4,478	7,677	Rural			
-	-	-	-	-	-	Urban			
163	74	89	8,743	3,083	5,660	Total	Egra - I	0338	
163	74	89	8,743	3,083	5,660	Rural			
-	-	-	-	-	-	Urban			
716	521	195	22,955	7,849	15,106	Total	Egra - II	0339	
716	521	195	22,955	7,849	15,106	Rural			
-	-	-	-	-	-	Urban			
940	731	209	14,621	5,028	9,593	Total	Ramnagar - I	0340	
833	661	172	13,331	4,573	8,758	Rural			
107	70	37	1,290	455	835	Urban			
1,387	1,165	222	14,275	4,718	9,557	Total	Ramnagar - II	0341	
1,387	1,165	222	14,275	4,718	9,557	Rural			
-	-	-	-	-	-	Urban			
<b>URBAN</b>									
335	239	96	1,715	611	1,104	Urban	Kolaghat (CT)	344458	
39	23	16	557	188	369	Urban	Amalhara (CT)	344459	
22	21	1	196	48	148	Urban	Mihitikri (CT)	344460	
1	-	1	106	36	70	Urban	Kharisha (CT)	344461	
1	-	1	33	19	14	Urban	Anantapur (CT)	344561	
37	21	16	256	88	168	Urban	Kakdih (CT)	344649	
42	34	8	183	54	129	Urban	Shantipur (CT)	344650	
85	73	12	425	141	284	Urban	Garh Kamalpur (CT)	344826	
23	14	9	302	115	187	Urban	Goasafat (CT)	344911	
2	2	-	172	80	92	Urban	Amarshi Kasba (CT)	345051	
16	10	6	252	86	166	Urban	Benudia (CT)	345536	
35	16	19	902	287	615	Urban	Hincha Gerya (CT)	345537	
10	5	5	24	12	12	Urban	Kotbar (CT)	345650	
26	18	8	670	208	462	Urban	Erashal (CT)	345651	
67	33	34	316	114	202	Urban	Barda (CT)	345732	
3	2	1	274	90	184	Urban	Nandigram (CT)	345855	
9	4	5	89	38	51	Urban	Ashadtalya (CT)	345896	
27	21	6	194	72	122	Urban	Basantia (CT)	346431	
107	70	37	1,290	455	835	Urban	Khadalgobra (CT)	346996	
302	208	94	2,596	906	1,690	Urban	Panskura (M)	801758	
375	229	146	2,688	993	1,695	Urban	Tamluk (M)	801759	
1,458	1,117	341	25,993	9,675	16,318	Urban	Haldia (M)	801760	
25	19	6	2,246	732	1,514	Urban	Egra (M)	801761	
171	112	59	4,554	1,697	2,857	Urban	Contai (M)	801762	



# **Primary Census Abstract for Scheduled Tribes (ST)**

## PRIMARY CENSUS ABSTRACT

Location code number	District/ CD Block/ Town	Total/ Rural/ Urban	Number of households with ST as head	Total population (including institutional and houseless population)			Population in the age-group 0-6		
				Persons	Males	Females	Persons	Males	Females
				5	6	7	8	9	10
<b>345</b>	<b>Purba Medinipur - District</b>	<b>Total</b>	<b>6,520</b>	<b>27,952</b>	<b>14,196</b>	<b>13,756</b>	<b>3,820</b>	<b>1,935</b>	<b>1,885</b>
		<b>Rural</b>	<b>5,609</b>	<b>24,028</b>	<b>12,110</b>	<b>11,918</b>	<b>3,419</b>	<b>1,737</b>	<b>1,682</b>
		<b>Urban</b>	<b>911</b>	<b>3,924</b>	<b>2,086</b>	<b>1,838</b>	<b>401</b>	<b>198</b>	<b>203</b>
0317	Panskura	Total	2,981	12,531	6,274	6,257	1,680	833	847
		Rural	2,981	12,531	6,274	6,257	1,680	833	847
		Urban	-	-	-	-	-	-	-
0318	Kolaghat	Total	258	945	473	472	138	61	77
		Rural	222	789	390	399	119	54	65
		Urban	36	156	83	73	19	7	12
0319	Tamluk	Total	18	67	33	34	6	5	1
		Rural	18	66	33	33	6	5	1
		Urban	-	1	-	1	-	-	-
0320	Sahid Matangini	Total	56	246	127	119	30	16	14
		Rural	28	124	66	58	15	7	8
		Urban	28	122	61	61	15	9	6
0321	Nanda Kumar	Total	167	633	305	328	126	70	56
		Rural	167	633	305	328	126	70	56
		Urban	-	-	-	-	-	-	-
0322	Mahisadal	Total	56	193	106	87	22	12	10
		Rural	55	188	104	84	21	11	10
		Urban	1	5	2	3	1	1	-
0323	Moyna	Total	64	316	177	139	28	15	13
		Rural	63	315	176	139	28	15	13
		Urban	1	1	1	-	-	-	-
0324	Potashpur - I	Total	241	1,124	562	562	157	78	79
		Rural	241	1,124	562	562	157	78	79
		Urban	-	-	-	-	-	-	-
0325	Potashpur - II	Total	297	1,388	708	680	203	115	88
		Rural	297	1,388	708	680	203	115	88
		Urban	-	-	-	-	-	-	-
0326	Bhagawanpur - II	Total	34	147	83	64	30	20	10
		Rural	34	147	83	64	30	20	10
		Urban	-	-	-	-	-	-	-
0327	Bhagawanpur - I	Total	104	411	203	208	58	25	33
		Rural	104	409	202	207	56	24	32
		Urban	-	2	1	1	2	1	1
0328	Chandipur	Total	57	200	102	98	31	24	7
		Rural	56	195	99	96	29	22	7
		Urban	1	5	3	2	2	2	-
0329	Sutahata	Total	10	47	19	28	4	2	2
		Rural	8	40	15	25	4	2	2
		Urban	2	7	4	3	-	-	-
0330	Haldia	Total	75	288	145	143	34	17	17
		Rural	75	288	145	143	34	17	17
		Urban	-	-	-	-	-	-	-
0331	Nandigram - I	Total	26	139	63	76	33	14	19
		Rural	25	134	62	72	32	14	18
		Urban	1	5	1	4	1	-	1
0332	Nandigram - II	Total	47	196	97	99	33	18	15
		Rural	45	184	90	94	33	18	15
		Urban	2	12	7	5	-	-	-
0333	Khejuri - I	Total	46	169	85	84	34	14	20
		Rural	46	169	85	84	34	14	20
		Urban	-	-	-	-	-	-	-

## PRIMARY CENSUS ABSTRACT

## FOR SCHEDULED TRIBES

Literates			Illiterates			Total workers			Total/ Rural/	District/ CD Block/ Town
Persons	Males	Females	Persons	Males	Females	Persons	Males	Females	Urban	
11	12	13	14	15	16	17	18	19	3	2
15,620	9,162	6,458	12,332	5,034	7,298	13,458	8,255	5,203	Total	Purba Medinipur - District
12,752	7,497	5,255	11,276	4,613	6,663	11,981	7,124	4,857	Rural	
2,868	1,665	1,203	1,056	421	635	1,477	1,131	346	Urban	
6,437	3,835	2,602	6,094	2,439	3,655	6,707	3,804	2,903	Total	Panskura
6,437	3,835	2,602	6,094	2,439	3,655	6,707	3,804	2,903	Rural	
-	-	-	-	-	-	-	-	-	Urban	
410	252	158	535	221	314	498	289	209	Total	Kolaghat
302	187	115	487	203	284	439	245	194	Rural	
108	65	43	48	18	30	59	44	15	Urban	
41	21	20	26	12	14	24	16	8	Total	Tamluk
40	21	19	26	12	14	23	16	7	Rural	
1	-	1	-	-	-	1	-	1	Urban	
146	87	59	100	40	60	92	63	29	Total	Sahid Matangini
78	48	30	46	18	28	41	34	7	Rural	
68	39	29	54	22	32	51	29	22	Urban	
335	171	164	298	134	164	285	166	119	Total	Nanda Kumar
335	171	164	298	134	164	285	166	119	Rural	
-	-	-	-	-	-	-	-	-	Urban	
152	86	66	41	20	21	81	61	20	Total	Mahisadal
148	85	63	40	19	21	79	60	19	Rural	
4	1	3	1	1	-	2	1	1	Urban	
253	152	101	63	25	38	90	65	25	Total	Moyna
252	151	101	63	25	38	89	64	25	Rural	
1	1	-	-	-	-	1	1	-	Urban	
626	372	254	498	190	308	504	321	183	Total	Potashpur - I
626	372	254	498	190	308	504	321	183	Rural	
-	-	-	-	-	-	-	-	-	Urban	
802	456	346	586	252	334	630	443	187	Total	Potashpur - II
802	456	346	586	252	334	630	443	187	Rural	
-	-	-	-	-	-	-	-	-	Urban	
89	49	40	58	34	24	56	36	20	Total	Bhagawanpur - II
89	49	40	58	34	24	56	36	20	Rural	
-	-	-	-	-	-	-	-	-	Urban	
250	145	105	161	58	103	224	117	107	Total	Bhagawanpur - I
250	145	105	159	57	102	224	117	107	Rural	
-	-	-	2	1	1	-	-	-	Urban	
97	54	43	103	48	55	71	50	21	Total	Chandipur
94	53	41	101	46	55	70	49	21	Rural	
3	1	2	2	2	-	1	1	-	Urban	
41	17	24	6	2	4	12	10	2	Total	Sutahata
34	13	21	6	2	4	9	8	1	Rural	
7	4	3	-	-	-	3	2	1	Urban	
162	92	70	126	53	73	139	76	63	Total	Haldia
162	92	70	126	53	73	139	76	63	Rural	
-	-	-	-	-	-	-	-	-	Urban	
76	40	36	63	23	40	54	33	21	Total	Nandigram - I
72	39	33	62	23	39	52	32	20	Rural	
4	1	3	1	-	1	2	1	1	Urban	
107	59	48	89	38	51	57	45	12	Total	Nandigram - II
97	54	43	87	36	51	54	42	12	Rural	
10	5	5	2	2	-	3	3	-	Urban	
79	45	34	90	40	50	70	43	27	Total	Khejuri - I
79	45	34	90	40	50	70	43	27	Rural	
-	-	-	-	-	-	-	-	-	Urban	



## PRIMARY CENSUS ABSTRACT

Location code number	District/ CD Block/ Town	Total/ Rural/ Urban	Industrial category								
			Main workers			Cultivators			Agricultural labourers		
			Persons	Males	Females	Persons	Males	Females	Persons	Males	Females
1	2	3	20	21	22	23	24	25	26	27	28
<b>345</b>	<b>Purba Medinipur - District</b>	<b>Total</b>	<b>7,901</b>	<b>5,681</b>	<b>2,220</b>	<b>604</b>	<b>546</b>	<b>58</b>	<b>4,725</b>	<b>3,114</b>	<b>1,611</b>
		<b>Rural</b>	<b>6,709</b>	<b>4,740</b>	<b>1,969</b>	<b>506</b>	<b>457</b>	<b>49</b>	<b>4,567</b>	<b>3,019</b>	<b>1,548</b>
		<b>Urban</b>	<b>1,192</b>	<b>941</b>	<b>251</b>	<b>98</b>	<b>89</b>	<b>9</b>	<b>158</b>	<b>95</b>	<b>63</b>
0317	Panskura	Total	3,832	2,636	1,196	235	205	30	2,978	1,893	1,085
		Rural	3,832	2,636	1,196	235	205	30	2,978	1,893	1,085
		Urban	-	-	-	-	-	-	-	-	-
0318	Kolaghat	Total	166	134	32	6	6	-	67	53	14
		Rural	121	96	25	6	6	-	59	45	14
		Urban	45	38	7	-	-	-	8	8	-
0319	Tamluk	Total	21	14	7	-	-	-	10	8	2
		Rural	20	14	6	-	-	-	10	8	2
		Urban	1	-	1	-	-	-	-	-	-
0320	Sahid Matangini	Total	77	54	23	1	1	-	7	6	1
		Rural	29	26	3	1	1	-	7	6	1
		Urban	48	28	20	-	-	-	-	-	-
0321	Nanda Kumar	Total	125	77	48	7	6	1	9	9	-
		Rural	125	77	48	7	6	1	9	9	-
		Urban	-	-	-	-	-	-	-	-	-
0322	Mahisadal	Total	41	32	9	2	2	-	6	5	1
		Rural	39	31	8	2	2	-	6	5	1
		Urban	2	1	1	-	-	-	-	-	-
0323	Moyna	Total	43	35	8	10	9	1	24	19	5
		Rural	42	34	8	10	9	1	24	19	5
		Urban	1	1	-	-	-	-	-	-	-
0324	Potashpur - I	Total	286	214	72	21	19	2	165	125	40
		Rural	286	214	72	21	19	2	165	125	40
		Urban	-	-	-	-	-	-	-	-	-
0325	Potashpur - II	Total	388	315	73	85	74	11	232	182	50
		Rural	388	315	73	85	74	11	232	182	50
		Urban	-	-	-	-	-	-	-	-	-
0326	Bhagawanpur - II	Total	8	5	3	-	-	-	-	-	-
		Rural	8	5	3	-	-	-	-	-	-
		Urban	-	-	-	-	-	-	-	-	-
0327	Bhagawanpur - I	Total	51	48	3	6	6	-	28	28	-
		Rural	51	48	3	6	6	-	28	28	-
		Urban	-	-	-	-	-	-	-	-	-
0328	Chandipur	Total	9	5	4	-	-	-	1	1	-
		Rural	8	4	4	-	-	-	1	1	-
		Urban	1	1	-	-	-	-	-	-	-
0329	Sutahata	Total	10	9	1	1	1	-	1	1	-
		Rural	7	7	-	1	1	-	1	1	-
		Urban	3	2	1	-	-	-	-	-	-
0330	Haldia	Total	138	76	62	-	-	-	36	20	16
		Rural	138	76	62	-	-	-	36	20	16
		Urban	-	-	-	-	-	-	-	-	-
0331	Nandigram - I	Total	16	11	5	1	-	1	4	4	-
		Rural	14	10	4	1	-	1	4	4	-
		Urban	2	1	1	-	-	-	-	-	-
0332	Nandigram - II	Total	35	33	2	1	1	-	18	17	1
		Rural	34	32	2	1	1	-	18	17	1
		Urban	1	1	-	-	-	-	-	-	-
0333	Khejuri - I	Total	25	19	6	2	2	-	5	4	1
		Rural	25	19	6	2	2	-	5	4	1
		Urban	-	-	-	-	-	-	-	-	-

## PRIMARY CENSUS ABSTRACT

## FOR SCHEDULED TRIBES

of main workers

Household industry workers			Other workers			Marginal workers			Total/ Rural/ Urban	District/ CD Block/ Town
Persons	Males	Females	Persons	Males	Females	Persons	Males	Females	3	2
29	30	31	32	33	34	35	36	37		
259	196	63	2,313	1,825	488	5,557	2,574	2,983	Total	Purba Medinipur - District
253	194	59	1,383	1,070	313	5,272	2,384	2,888	Rural	
6	2	4	930	755	175	285	190	95	Urban	
45	41	4	574	497	77	2,875	1,168	1,707	Total	Panskura
45	41	4	574	497	77	2,875	1,168	1,707	Rural	
-	-	-	-	-	-	-	-	-	Urban	
9	5	4	84	70	14	332	155	177	Total	Kolaghat
9	5	4	47	40	7	318	149	169	Rural	
-	-	-	37	30	7	14	6	8	Urban	
1	-	1	10	6	4	3	2	1	Total	Tamluk
1	-	1	9	6	3	3	2	1	Rural	
-	-	-	1	-	1	-	-	-	Urban	
1	-	1	68	47	21	15	9	6	Total	Sahid Matangini
1	-	1	20	19	1	12	8	4	Rural	
-	-	-	48	28	20	3	1	2	Urban	
40	19	21	69	43	26	160	89	71	Total	Nanda Kumar
40	19	21	69	43	26	160	89	71	Rural	
-	-	-	-	-	-	-	-	-	Urban	
-	-	-	33	25	8	40	29	11	Total	Mahisadal
-	-	-	31	24	7	40	29	11	Rural	
-	-	-	2	1	1	-	-	-	Urban	
-	-	-	9	7	2	47	30	17	Total	Moyna
-	-	-	8	6	2	47	30	17	Rural	
-	-	-	1	1	-	-	-	-	Urban	
35	28	7	65	42	23	218	107	111	Total	Potashpur - I
35	28	7	65	42	23	218	107	111	Rural	
-	-	-	-	-	-	-	-	-	Urban	
34	32	2	37	27	10	242	128	114	Total	Potashpur - II
34	32	2	37	27	10	242	128	114	Rural	
-	-	-	-	-	-	-	-	-	Urban	
-	-	-	8	5	3	48	31	17	Total	Bhagawanpur - II
-	-	-	8	5	3	48	31	17	Rural	
-	-	-	-	-	-	-	-	-	Urban	
-	-	-	17	14	3	173	69	104	Total	Bhagawanpur - I
-	-	-	17	14	3	173	69	104	Rural	
-	-	-	-	-	-	-	-	-	Urban	
1	-	1	7	4	3	62	45	17	Total	Chandipur
1	-	1	6	3	3	62	45	17	Rural	
-	-	-	1	1	-	-	-	-	Urban	
-	-	-	8	7	1	2	1	1	Total	Sutahata
-	-	-	5	5	-	2	1	1	Rural	
-	-	-	3	2	1	-	-	-	Urban	
1	-	1	101	56	45	1	-	1	Total	Haldia
1	-	1	101	56	45	1	-	1	Rural	
-	-	-	-	-	-	-	-	-	Urban	
2	2	-	9	5	4	38	22	16	Total	Nandigram - I
2	2	-	7	4	3	38	22	16	Rural	
-	-	-	2	1	1	-	-	-	Urban	
-	-	-	16	15	1	22	12	10	Total	Nandigram - II
-	-	-	15	14	1	20	10	10	Rural	
-	-	-	1	1	-	2	2	-	Urban	
1	1	-	17	12	5	45	24	21	Total	Khejuri - I
1	1	-	17	12	5	45	24	21	Rural	
-	-	-	-	-	-	-	-	-	Urban	

## PRIMARY CENSUS ABSTRACT

Location code number	District/ CD Block/ Town	Total/ Rural/ Urban	Industrial category of								
			Cultivators			Agricultural labourers			Household industry workers		
			Persons	Males	Females	Persons	Males	Females	Persons	Males	Females
1	2	3	38	39	40	41	42	43	44	45	46
<b>345</b>	<b>Purba Medinipur - District</b>	<b>Total</b>	<b>167</b>	<b>80</b>	<b>87</b>	<b>4,287</b>	<b>1,925</b>	<b>2,362</b>	<b>370</b>	<b>99</b>	<b>271</b>
		<b>Rural</b>	<b>158</b>	<b>72</b>	<b>86</b>	<b>4,157</b>	<b>1,857</b>	<b>2,300</b>	<b>365</b>	<b>95</b>	<b>270</b>
		<b>Urban</b>	<b>9</b>	<b>8</b>	<b>1</b>	<b>130</b>	<b>68</b>	<b>62</b>	<b>5</b>	<b>4</b>	<b>1</b>
0317	Panskura	Total	85	29	56	2,668	1,073	1,595	31	12	19
		Rural	85	29	56	2,668	1,073	1,595	31	12	19
		Urban	-	-	-	-	-	-	-	-	-
0318	Kolaghat	Total	4	4	-	233	113	120	-	-	-
		Rural	4	4	-	232	113	119	-	-	-
		Urban	-	-	-	1	-	1	-	-	-
0319	Tamluk	Total	1	1	-	1	-	1	-	-	-
		Rural	1	1	-	1	-	1	-	-	-
		Urban	-	-	-	-	-	-	-	-	-
0320	Sahid Matangini	Total	-	-	-	7	6	1	-	-	-
		Rural	-	-	-	7	6	1	-	-	-
		Urban	-	-	-	-	-	-	-	-	-
0321	Nanda Kumar	Total	2	2	-	34	32	2	40	5	35
		Rural	2	2	-	34	32	2	40	5	35
		Urban	-	-	-	-	-	-	-	-	-
0322	Mahisadal	Total	1	1	-	10	7	3	4	3	1
		Rural	1	1	-	10	7	3	4	3	1
		Urban	-	-	-	-	-	-	-	-	-
0323	Moyna	Total	-	-	-	24	15	9	7	4	3
		Rural	-	-	-	24	15	9	7	4	3
		Urban	-	-	-	-	-	-	-	-	-
0324	Potashpur - I	Total	2	1	1	189	90	99	11	8	3
		Rural	2	1	1	189	90	99	11	8	3
		Urban	-	-	-	-	-	-	-	-	-
0325	Potashpur - II	Total	41	17	24	183	97	86	11	7	4
		Rural	41	17	24	183	97	86	11	7	4
		Urban	-	-	-	-	-	-	-	-	-
0326	Bhagawanpur - II	Total	-	-	-	48	31	17	-	-	-
		Rural	-	-	-	48	31	17	-	-	-
		Urban	-	-	-	-	-	-	-	-	-
0327	Bhagawanpur - I	Total	1	-	1	55	27	28	74	3	71
		Rural	1	-	1	55	27	28	74	3	71
		Urban	-	-	-	-	-	-	-	-	-
0328	Chandipur	Total	-	-	-	37	30	7	1	-	1
		Rural	-	-	-	37	30	7	1	-	1
		Urban	-	-	-	-	-	-	-	-	-
0329	Sutahata	Total	-	-	-	1	1	-	-	-	-
		Rural	-	-	-	1	1	-	-	-	-
		Urban	-	-	-	-	-	-	-	-	-
0330	Haldia	Total	-	-	-	-	-	-	-	-	-
		Rural	-	-	-	-	-	-	-	-	-
		Urban	-	-	-	-	-	-	-	-	-
0331	Nandigram - I	Total	2	-	2	11	10	1	13	2	11
		Rural	2	-	2	11	10	1	13	2	11
		Urban	-	-	-	-	-	-	-	-	-
0332	Nandigram - II	Total	2	2	-	7	5	2	2	1	1
		Rural	2	2	-	7	5	2	2	1	1
		Urban	-	-	-	-	-	-	-	-	-
0333	Khejuri - I	Total	-	-	-	12	8	4	2	-	2
		Rural	-	-	-	12	8	4	2	-	2
		Urban	-	-	-	-	-	-	-	-	-

PRIMARY CENSUS ABSTRACT

**FOR SCHEDULED TRIBES**

marginal workers						Total/ Rural/ Urban	District/ CD Block/ Town	Location code number
Other workers			Non-workers					
Persons	Males	Females	Persons	Males	Females			
47	48	49	50	51	52	3	2	1
<b>733</b>	<b>470</b>	<b>263</b>	<b>14,494</b>	<b>5,941</b>	<b>8,553</b>	<b>Total</b>	<b>Purba Medinipur -</b>	<b>345</b>
<b>592</b>	<b>360</b>	<b>232</b>	<b>12,047</b>	<b>4,986</b>	<b>7,061</b>	<b>Rural</b>	<b>District</b>	
<b>141</b>	<b>110</b>	<b>31</b>	<b>2,447</b>	<b>955</b>	<b>1,492</b>	<b>Urban</b>		
91	54	37	5,824	2,470	3,354	Total	Panskura	0317
91	54	37	5,824	2,470	3,354	Rural		
-	-	-	-	-	-	Urban		
95	38	57	447	184	263	Total	Kolaghat	0318
82	32	50	350	145	205	Rural		
13	6	7	97	39	58	Urban		
1	1	-	43	17	26	Total	Tamluk	0319
1	1	-	43	17	26	Rural		
-	-	-	-	-	-	Urban		
8	3	5	154	64	90	Total	Sahid Matangini	0320
5	2	3	83	32	51	Rural		
3	1	2	71	32	39	Urban		
84	50	34	348	139	209	Total	Nanda Kumar	0321
84	50	34	348	139	209	Rural		
-	-	-	-	-	-	Urban		
25	18	7	112	45	67	Total	Mahisadal	0322
25	18	7	109	44	65	Rural		
-	-	-	3	1	2	Urban		
16	11	5	226	112	114	Total	Moyna	0323
16	11	5	226	112	114	Rural		
-	-	-	-	-	-	Urban		
16	8	8	620	241	379	Total	Potashpur - I	0324
16	8	8	620	241	379	Rural		
-	-	-	-	-	-	Urban		
7	7	-	758	265	493	Total	Potashpur - II	0325
7	7	-	758	265	493	Rural		
-	-	-	-	-	-	Urban		
-	-	-	91	47	44	Total	Bhagawanpur - II	0326
-	-	-	91	47	44	Rural		
-	-	-	-	-	-	Urban		
43	39	4	187	86	101	Total	Bhagawanpur - I	0327
43	39	4	185	85	100	Rural		
-	-	-	2	1	1	Urban		
24	15	9	129	52	77	Total	Chandipur	0328
24	15	9	125	50	75	Rural		
-	-	-	4	2	2	Urban		
1	-	1	35	9	26	Total	Sutahata	0329
1	-	1	31	7	24	Rural		
-	-	-	4	2	2	Urban		
1	-	1	149	69	80	Total	Haldia	0330
1	-	1	149	69	80	Rural		
-	-	-	-	-	-	Urban		
12	10	2	85	30	55	Total	Nandigram - I	0331
12	10	2	82	30	52	Rural		
-	-	-	3	-	3	Urban		
11	4	7	139	52	87	Total	Nandigram - II	0332
9	2	7	130	48	82	Rural		
2	2	-	9	4	5	Urban		
31	16	15	99	42	57	Total	Khejuri - I	0333
31	16	15	99	42	57	Rural		
-	-	-	-	-	-	Urban		

## PRIMARY CENSUS ABSTRACT

Location code number	District/ CD Block/ Town	Total/ Rural/ Urban	Number of households with ST as head	Total population (including institutional and houseless population)			Population in the age-group 0-6		
				Persons	Males	Females	Persons	Males	Females
				5	6	7	8	9	10
0334	Khejuri - II	Total	184	900	443	457	145	68	77
		Rural	184	900	443	457	145	68	77
		Urban	-	-	-	-	-	-	-
0335	Contai - I	Total	16	92	48	44	13	6	7
		Rural	16	92	48	44	13	6	7
		Urban	-	-	-	-	-	-	-
0336	Deshopran	Total	25	111	60	51	20	10	10
		Rural	25	110	60	50	20	10	10
		Urban	-	1	-	1	-	-	-
0337	Contai - III	Total	32	144	72	72	16	9	7
		Rural	32	144	72	72	16	9	7
		Urban	-	-	-	-	-	-	-
0338	Egra - I	Total	552	2,617	1,350	1,267	416	225	191
		Rural	552	2,617	1,350	1,267	416	225	191
		Urban	-	-	-	-	-	-	-
0339	Egra - II	Total	105	428	208	220	74	29	45
		Rural	105	428	208	220	74	29	45
		Urban	-	-	-	-	-	-	-
0340	Ramnagar - I	Total	178	766	395	371	97	54	43
		Rural	165	714	368	346	91	51	40
		Urban	13	52	27	25	6	3	3
0341	Ramnagar - II	Total	65	299	162	137	37	20	17
		Rural	65	299	162	137	37	20	17
		Urban	-	-	-	-	-	-	-
<b>URBAN</b>									
344458	Kolaghat (CT)	Urban	26	117	65	52	14	6	8
344459	Amalhara (CT)	Urban	1	4	3	1	-	-	-
344460	Mihitikri (CT)	Urban	6	23	9	14	4	1	3
344461	Kharisha (CT)	Urban	3	12	6	6	1	-	1
344561	Anantapur (CT)	Urban	-	1	-	1	-	-	-
344649	Kakdihi (CT)	Urban	25	105	52	53	12	8	4
344650	Shantipur (CT)	Urban	3	17	9	8	3	1	2
344826	Garh Kamalpur (CT)	Urban	1	5	2	3	1	1	-
344911	Goasafat (CT)	Urban	1	1	1	-	-	-	-
345536	Benudia (CT)	Urban	-	2	1	1	2	1	1
345650	Kotbar (CT)	Urban	-	1	1	-	1	1	-
345651	Erashal (CT)	Urban	1	4	2	2	1	1	-
345732	Barda (CT)	Urban	2	7	4	3	-	-	-
345855	Nandigram (CT)	Urban	1	5	1	4	1	-	1
345896	Ashadtalya (CT)	Urban	2	12	7	5	-	-	-
346431	Basantia (CT)	Urban	-	1	-	1	-	-	-
346996	Khadalgebra (CT)	Urban	13	52	27	25	6	3	3
801758	Panskura (M)	Urban	197	874	448	426	112	54	58
801759	Tamluk (M)	Urban	48	201	101	100	25	12	13
801760	Haldia (M)	Urban	378	1,560	838	722	104	51	53
801761	Egra (M)	Urban	126	538	265	273	69	34	35
801762	Contai (M)	Urban	77	382	244	138	45	24	21

PRIMARY CENSUS ABSTRACT

FOR SCHEDULED TRIBES

Literates			Illiterates			Total workers			Total/ Rural/	District/ CD Block/ Town
Persons	Males	Females	Persons	Males	Females	Persons	Males	Females	Urban	
11	12	13	14	15	16	17	18	19	3	2
541	306	235	359	137	222	329	240	89	Total	Khejuri - II
541	306	235	359	137	222	329	240	89	Rural	
-	-	-	-	-	-	-	-	-	Urban	
62	36	26	30	12	18	23	20	3	Total	Contai - I
62	36	26	30	12	18	23	20	3	Rural	
-	-	-	-	-	-	-	-	-	Urban	
60	33	27	51	27	24	47	36	11	Total	Deshopran
60	33	27	50	27	23	47	36	11	Rural	
-	-	-	1	-	1	-	-	-	Urban	
84	41	43	60	31	29	67	40	27	Total	Contai - III
84	41	43	60	31	29	67	40	27	Rural	
-	-	-	-	-	-	-	-	-	Urban	
1,264	768	496	1,353	582	771	1,382	798	584	Total	Egra - I
1,264	768	496	1,353	582	771	1,382	798	584	Rural	
-	-	-	-	-	-	-	-	-	Urban	
232	140	92	196	68	128	176	119	57	Total	Egra - II
232	140	92	196	68	128	176	119	57	Rural	
-	-	-	-	-	-	-	-	-	Urban	
455	266	189	311	129	182	369	219	150	Total	Ramnagar - I
428	248	180	286	120	166	347	207	140	Rural	
27	18	9	25	9	16	22	12	10	Urban	
184	109	75	115	53	62	139	108	31	Total	Ramnagar - II
184	109	75	115	53	62	139	108	31	Rural	
-	-	-	-	-	-	-	-	-	Urban	
<b>URBAN</b>										
79	50	29	38	15	23	46	35	11	Urban	Kolaghat (CT)
2	2	-	2	1	1	2	1	1	Urban	Amalhara (CT)
16	7	9	7	2	5	7	5	2	Urban	Mihitikri (CT)
11	6	5	1	-	1	4	3	1	Urban	Kharisha (CT)
1	-	1	-	-	-	1	-	1	Urban	Anantapur (CT)
57	32	25	48	20	28	45	25	20	Urban	Kakdihi (CT)
11	7	4	6	2	4	6	4	2	Urban	Shantipur (CT)
4	1	3	1	1	-	2	1	1	Urban	Garh Kamalpur (CT)
1	1	-	-	-	-	1	1	-	Urban	Goasafat (CT)
-	-	-	2	1	1	-	-	-	Urban	Benudia (CT)
-	-	-	1	1	-	-	-	-	Urban	Kotbar (CT)
3	1	2	1	1	-	1	1	-	Urban	Erashal (CT)
7	4	3	-	-	-	3	2	1	Urban	Barda (CT)
4	1	3	1	-	1	2	1	1	Urban	Nandigram (CT)
10	5	5	2	2	-	3	3	-	Urban	Ashadtalya (CT)
-	-	-	1	-	1	-	-	-	Urban	Basantia (CT)
27	18	9	25	9	16	22	12	10	Urban	Khadalgobra (CT)
509	306	203	365	142	223	406	280	126	Urban	Panskura (M)
140	78	62	61	23	38	76	49	27	Urban	Tamluk (M)
1,351	766	585	209	72	137	451	406	45	Urban	Haldia (M)
330	176	154	208	89	119	230	161	69	Urban	Egra (M)
305	204	101	77	40	37	169	141	28	Urban	Contai (M)

## PRIMARY CENSUS ABSTRACT

Location code number	District/ CD Block/ Town	Total/ Rural/ Urban	Industrial category								
			Main workers			Cultivators			Agricultural labourers		
			Persons	Males	Females	Persons	Males	Females	Persons	Males	Females
			20	21	22	23	24	25	26	27	28
0334	Khejuri - II	Total	172	155	17	18	18	-	53	52	1
		Rural	172	155	17	18	18	-	53	52	1
		Urban	-	-	-	-	-	-	-	-	-
0335	Contai - I	Total	17	16	1	3	3	-	10	9	1
		Rural	17	16	1	3	3	-	10	9	1
		Urban	-	-	-	-	-	-	-	-	-
0336	Deshopran	Total	28	20	8	3	3	-	4	3	1
		Rural	28	20	8	3	3	-	4	3	1
		Urban	-	-	-	-	-	-	-	-	-
0337	Contai - III	Total	55	32	23	1	1	-	11	8	3
		Rural	55	32	23	1	1	-	11	8	3
		Urban	-	-	-	-	-	-	-	-	-
0338	Egra - I	Total	867	585	282	87	84	3	673	415	258
		Rural	867	585	282	87	84	3	673	415	258
		Urban	-	-	-	-	-	-	-	-	-
0339	Egra - II	Total	104	75	29	2	2	-	78	52	26
		Rural	104	75	29	2	2	-	78	52	26
		Urban	-	-	-	-	-	-	-	-	-
0340	Ramnagar - I	Total	217	141	76	14	14	-	77	49	28
		Rural	195	129	66	14	14	-	77	49	28
		Urban	22	12	10	-	-	-	-	-	-
0341	Ramnagar - II	Total	104	84	20	-	-	-	78	64	14
		Rural	104	84	20	-	-	-	78	64	14
		Urban	-	-	-	-	-	-	-	-	-
<b>URBAN</b>											
344458	Kolaghat (CT)	Urban	35	30	5	-	-	-	8	8	-
344459	Amalhara (CT)	Urban	1	1	-	-	-	-	-	-	-
344460	Mihitikri (CT)	Urban	6	4	2	-	-	-	-	-	-
344461	Kharisha (CT)	Urban	3	3	-	-	-	-	-	-	-
344561	Anantapur (CT)	Urban	1	-	1	-	-	-	-	-	-
344649	Kakdihi (CT)	Urban	42	24	18	-	-	-	-	-	-
344650	Shantipur (CT)	Urban	6	4	2	-	-	-	-	-	-
344826	Garh Kamalpur (CT)	Urban	2	1	1	-	-	-	-	-	-
344911	Goasafat (CT)	Urban	1	1	-	-	-	-	-	-	-
345536	Benudia (CT)	Urban	-	-	-	-	-	-	-	-	-
345650	Kotbar (CT)	Urban	-	-	-	-	-	-	-	-	-
345651	Erashal (CT)	Urban	1	1	-	-	-	-	-	-	-
345732	Barda (CT)	Urban	3	2	1	-	-	-	-	-	-
345855	Nandigram (CT)	Urban	2	1	1	-	-	-	-	-	-
345896	Ashadtalya (CT)	Urban	1	1	-	-	-	-	-	-	-
346431	Basantia (CT)	Urban	-	-	-	-	-	-	-	-	-
346996	Khadalgobra (CT)	Urban	22	12	10	-	-	-	-	-	-
801758	Panskura (M)	Urban	210	152	58	11	9	2	70	47	23
801759	Tamluk (M)	Urban	68	48	20	-	-	-	-	-	-
801760	Haldia (M)	Urban	424	383	41	-	-	-	6	6	-
801761	Egra (M)	Urban	222	158	64	87	80	7	74	34	40
801762	Contai (M)	Urban	142	115	27	-	-	-	-	-	-

PRIMARY CENSUS ABSTRACT

**FOR SCHEDULED TRIBES**

of main workers

Household industry workers			Other workers			Marginal workers			Total/ Rural/ Urban	District/ CD Block/ Town
Persons	Males	Females	Persons	Males	Females	Persons	Males	Females	3	2
29	30	31	32	33	34	35	36	37		
6	1	5	95	84	11	157	85	72	Total	Khejuri - II
6	1	5	95	84	11	157	85	72	Rural	
-	-	-	-	-	-	-	-	-	Urban	
-	-	-	4	4	-	6	4	2	Total	Contai - I
-	-	-	4	4	-	6	4	2	Rural	
-	-	-	-	-	-	-	-	-	Urban	
-	-	-	21	14	7	19	16	3	Total	Deshopran
-	-	-	21	14	7	19	16	3	Rural	
-	-	-	-	-	-	-	-	-	Urban	
-	-	-	43	23	20	12	8	4	Total	Contai - III
-	-	-	43	23	20	12	8	4	Rural	
-	-	-	-	-	-	-	-	-	Urban	
66	57	9	41	29	12	515	213	302	Total	Egra - I
66	57	9	41	29	12	515	213	302	Rural	
-	-	-	-	-	-	-	-	-	Urban	
8	6	2	16	15	1	72	44	28	Total	Egra - II
8	6	2	16	15	1	72	44	28	Rural	
-	-	-	-	-	-	-	-	-	Urban	
3	2	1	123	76	47	152	78	74	Total	Ramnagar - I
2	2	-	102	64	38	152	78	74	Rural	
1	-	1	21	12	9	-	-	-	Urban	
1	-	1	25	20	5	35	24	11	Total	Ramnagar - II
1	-	1	25	20	5	35	24	11	Rural	
-	-	-	-	-	-	-	-	-	Urban	
<b>URBAN</b>										
-	-	-	27	22	5	11	5	6	Urban	Kolaghat (CT)
-	-	-	1	1	-	1	-	1	Urban	Amalhara (CT)
-	-	-	6	4	2	1	1	-	Urban	Mihitikri (CT)
-	-	-	3	3	-	1	-	1	Urban	Kharisha (CT)
-	-	-	1	-	1	-	-	-	Urban	Anantapur (CT)
-	-	-	42	24	18	3	1	2	Urban	Kakdihi (CT)
-	-	-	6	4	2	-	-	-	Urban	Shantipur (CT)
-	-	-	2	1	1	-	-	-	Urban	Garh Kamalpur (CT)
-	-	-	1	1	-	-	-	-	Urban	Goasafat (CT)
-	-	-	-	-	-	-	-	-	Urban	Benudia (CT)
-	-	-	-	-	-	-	-	-	Urban	Kotbar (CT)
-	-	-	1	1	-	-	-	-	Urban	Erashal (CT)
-	-	-	3	2	1	-	-	-	Urban	Barda (CT)
-	-	-	2	1	1	-	-	-	Urban	Nandigram (CT)
-	-	-	1	1	-	2	2	-	Urban	Ashadtalya (CT)
-	-	-	-	-	-	-	-	-	Urban	Basantia (CT)
1	-	1	21	12	9	-	-	-	Urban	Khadalgobra (CT)
4	2	2	125	94	31	196	128	68	Urban	Panskura (M)
-	-	-	68	48	20	8	1	7	Urban	Tamluk (M)
-	-	-	418	377	41	27	23	4	Urban	Haldia (M)
1	-	1	60	44	16	8	3	5	Urban	Egra (M)
-	-	-	142	115	27	27	26	1	Urban	Contai (M)



## PRIMARY CENSUS ABSTRACT

Location code number	District/ CD Block/ Town	Total/ Rural/ Urban	Industrial category of								
			Cultivators			Agricultural labourers			Household industry workers		
			Persons	Males	Females	Persons	Males	Females	Persons	Males	Females
1	2	3	38	39	40	41	42	43	44	45	46
0334	Khejuri - II	Total	1	1	-	30	28	2	65	-	65
		Rural	1	1	-	30	28	2	65	-	65
		Urban	-	-	-	-	-	-	-	-	-
0335	Contai - I	Total	-	-	-	2	-	2	-	-	-
		Rural	-	-	-	2	-	2	-	-	-
		Urban	-	-	-	-	-	-	-	-	-
0336	Deshopran	Total	-	-	-	11	9	2	2	1	1
		Rural	-	-	-	11	9	2	2	1	1
		Urban	-	-	-	-	-	-	-	-	-
0337	Contai - III	Total	-	-	-	8	6	2	-	-	-
		Rural	-	-	-	8	6	2	-	-	-
		Urban	-	-	-	-	-	-	-	-	-
0338	Egra - I	Total	6	5	1	424	181	243	73	23	50
		Rural	6	5	1	424	181	243	73	23	50
		Urban	-	-	-	-	-	-	-	-	-
0339	Egra - II	Total	8	8	-	17	7	10	28	25	3
		Rural	8	8	-	17	7	10	28	25	3
		Urban	-	-	-	-	-	-	-	-	-
0340	Ramnagar - I	Total	2	1	1	123	63	60	1	1	-
		Rural	2	1	1	123	63	60	1	1	-
		Urban	-	-	-	-	-	-	-	-	-
0341	Ramnagar - II	Total	-	-	-	23	18	5	-	-	-
		Rural	-	-	-	23	18	5	-	-	-
		Urban	-	-	-	-	-	-	-	-	-
<b>URBAN</b>											
344458	Kolaghat (CT)	Urban	-	-	-	1	-	1	-	-	-
344459	Amalhara (CT)	Urban	-	-	-	-	-	-	-	-	-
344460	Mihitikri (CT)	Urban	-	-	-	-	-	-	-	-	-
344461	Kharisha (CT)	Urban	-	-	-	-	-	-	-	-	-
344561	Anantapur (CT)	Urban	-	-	-	-	-	-	-	-	-
344649	Kakdih (CT)	Urban	-	-	-	-	-	-	-	-	-
344650	Shantipur (CT)	Urban	-	-	-	-	-	-	-	-	-
344826	Garh Kamalpur (CT)	Urban	-	-	-	-	-	-	-	-	-
344911	Goasafat (CT)	Urban	-	-	-	-	-	-	-	-	-
345536	Benudia (CT)	Urban	-	-	-	-	-	-	-	-	-
345650	Kotbar (CT)	Urban	-	-	-	-	-	-	-	-	-
345651	Erashal (CT)	Urban	-	-	-	-	-	-	-	-	-
345732	Barda (CT)	Urban	-	-	-	-	-	-	-	-	-
345855	Nandigram (CT)	Urban	-	-	-	-	-	-	-	-	-
345896	Ashadtalya (CT)	Urban	-	-	-	-	-	-	-	-	-
346431	Basantia (CT)	Urban	-	-	-	-	-	-	-	-	-
346996	Khadalgebra (CT)	Urban	-	-	-	-	-	-	-	-	-
801758	Panskura (M)	Urban	5	5	-	120	62	58	3	3	-
801759	Tamluk (M)	Urban	-	-	-	-	-	-	-	-	-
801760	Haldia (M)	Urban	1	1	-	3	3	-	1	-	1
801761	Egra (M)	Urban	1	1	-	4	1	3	1	1	-
801762	Contai (M)	Urban	2	1	1	2	2	-	-	-	-

PRIMARY CENSUS ABSTRACT

**FOR SCHEDULED TRIBES**

marginal workers							Total/ Rural/ Urban	District/ CD Block/ Town	Location code number
Other workers			Non-workers						
Persons	Males	Females	Persons	Males	Females				
47	48	49	50	51	52	3	2	1	
61	56	5	571	203	368	Total	Khejuri - II	0334	
61	56	5	571	203	368	Rural			
-	-	-	-	-	-	Urban			
4	4	-	69	28	41	Total	Contai - I	0335	
4	4	-	69	28	41	Rural			
-	-	-	-	-	-	Urban			
6	6	-	64	24	40	Total	Deshopran	0336	
6	6	-	63	24	39	Rural			
-	-	-	1	-	1	Urban			
4	2	2	77	32	45	Total	Contai - III	0337	
4	2	2	77	32	45	Rural			
-	-	-	-	-	-	Urban			
12	4	8	1,235	552	683	Total	Egra - I	0338	
12	4	8	1,235	552	683	Rural			
-	-	-	-	-	-	Urban			
19	4	15	252	89	163	Total	Egra - II	0339	
19	4	15	252	89	163	Rural			
-	-	-	-	-	-	Urban			
26	13	13	397	176	221	Total	Ramnagar - I	0340	
26	13	13	367	161	206	Rural			
-	-	-	30	15	15	Urban			
12	6	6	160	54	106	Total	Ramnagar - II	0341	
12	6	6	160	54	106	Rural			
-	-	-	-	-	-	Urban			
<b>URBAN</b>									
10	5	5	71	30	41	Urban	Kolaghat (CT)	344458	
1	-	1	2	2	-	Urban	Amalhara (CT)	344459	
1	1	-	16	4	12	Urban	Mihitikri (CT)	344460	
1	-	1	8	3	5	Urban	Kharisha (CT)	344461	
-	-	-	-	-	-	Urban	Anantapur (CT)	344561	
3	1	2	60	27	33	Urban	Kakdih (CT)	344649	
-	-	-	11	5	6	Urban	Shantipur (CT)	344650	
-	-	-	3	1	2	Urban	Garh Kamalpur (CT)	344826	
-	-	-	-	-	-	Urban	Goasafat (CT)	344911	
-	-	-	2	1	1	Urban	Benudia (CT)	345536	
-	-	-	1	1	-	Urban	Kotbar (CT)	345650	
-	-	-	3	1	2	Urban	Erashal (CT)	345651	
-	-	-	4	2	2	Urban	Barda (CT)	345732	
-	-	-	3	-	3	Urban	Nandigram (CT)	345855	
2	2	-	9	4	5	Urban	Ashadtalya (CT)	345896	
-	-	-	1	-	1	Urban	Basantia (CT)	346431	
-	-	-	30	15	15	Urban	Khadalgobra (CT)	346996	
68	58	10	468	168	300	Urban	Panskura (M)	801758	
8	1	7	125	52	73	Urban	Tamluk (M)	801759	
22	19	3	1,109	432	677	Urban	Haldia (M)	801760	
2	-	2	308	104	204	Urban	Egra (M)	801761	
23	23	-	213	103	110	Urban	Contai (M)	801762	



**Rural PCA-C.D. blocks wise  
Village Primary Census  
Abstract**

**VILLAGE PRIMARY  
C D Block -**

Location code number	Name of Village	Area of Village in hectares	Number of households	Total population (including institutional and houseless population)			Population in the age-group 0-6		
				Persons	Males	Females	Persons	Males	Females
1	2	3	4	5	6	7	8	9	10
<b>0317</b>	<b>Panskura (Total)</b>	<b>22,714.25</b>	<b>62,854</b>	<b>2,83,303</b>	<b>1,45,563</b>	<b>1,37,740</b>	<b>32,726</b>	<b>16,790</b>	<b>15,936</b>
<b>0317</b>	<b>Panskura (Rural)</b>	<b>22,714.25</b>	<b>62,854</b>	<b>2,83,303</b>	<b>1,45,563</b>	<b>1,37,740</b>	<b>32,726</b>	<b>16,790</b>	<b>15,936</b>
<b>0317</b>	<b>Panskura (Urban)</b>	<b>0.00</b>	<b>-</b>	<b>-</b>	<b>-</b>	<b>-</b>	<b>-</b>	<b>-</b>	<b>-</b>
	<b>RURAL</b>								
344120	Radhaballavpur	82.67	170	782	414	368	149	90	59
344121	Bikra Chandangerya	92.98	182	775	400	375	103	55	48
344122	Gopalhazra	75.02	157	818	423	395	157	87	70
344123	Balarampur	142.46	188	910	455	455	100	52	48
344124	Mugdawri	46.92	36	166	98	68	11	9	2
344125	Shyamsundarpur	277.62	774	3,259	1,714	1,545	327	175	152
344126	Maishora	149.20	421	2,073	1,070	1,003	249	126	123
344127	Purbba Gurtala	92.96	120	516	260	256	57	33	24
344128	Paschim Gurtala	76.36	101	435	222	213	53	28	25
344129	Kishorpur	58.78	109	487	249	238	46	24	22
344130	Parlanka	101.82	159	805	431	374	88	57	31
344131	Shyampur	98.74	191	924	454	470	110	51	59
344132	Mahapur	64.56	142	623	327	296	73	37	36
344133	Nachhipur	37.55	45	203	99	104	27	9	18
344134	Gobinda Nagar	85.11	703	3,525	1,829	1,696	472	230	242
344135	Jagatpur	110.37	271	1,184	639	545	127	71	56
344136	Rajsahar	116.07	219	1,026	519	507	144	76	68
344137	Mohanpur	86.94	216	958	487	471	113	59	54
344138	Fakirbazar	34.20	107	490	252	238	73	38	35
344139	Brindabanpur	58.93	139	575	305	270	65	37	28
344140	Paschim Bakulda	146.22	469	2,114	1,061	1,053	252	132	120
344141	Dharenda	95.59	344	1,552	779	773	185	85	100
344142	Patanda	126.21	495	2,189	1,108	1,081	208	97	111
344143	Manglai Shyamballavpur	152.51	368	1,713	854	859	239	125	114
	Brinchibar Chak								
344144	Paschimi Itra	133.41	198	920	474	446	130	69	61
344145	Teghari	66.62	125	595	299	296	99	50	49
344146	Sahalajpur	148.48	233	1,194	601	593	194	102	92
344147	Chak Gopal	111.67	256	1,309	662	647	176	88	88
344148	Jashara	215.69	77	418	217	201	70	34	36
344149	Purbba Bakulda	196.09	730	3,531	1,834	1,697	440	217	223
344150	Santrabasan	66.53							
344151	Baruipur	19.08	51	220	98	122	29	17	12
344152	Uttar Maynadal	40.66	59	264	141	123	30	18	12
344153	Pakuria	18.28	86	372	185	187	32	13	19
344154	Talitya	77.04	218	999	521	478	95	51	44
344155	Nachhipur	97.02	198	837	440	397	68	30	38
344156	Kenduata	73.81	179	838	455	383	68	43	25
344157	Malida	170.20	432	1,960	937	1,023	236	120	116
344158	Harinarayanpur	24.52	151	688	342	346	63	28	35
344159	Jiakhali	372.36	1,495	6,672	3,415	3,257	691	358	333
344160	Uttar Panchberya	88.97	225	907	479	428	70	39	31
344161	Keshapat	107.80	441	2,000	992	1,008	209	103	106
344162	Hatala	217.43	445	1,980	1,008	972	213	126	87
344163	Dakshin Maynadal	81.97	215	1,024	521	503	108	55	53
344164	Gopimohanpur	130.98	352	1,634	830	804	162	81	81
344165	Dakshin Barhat	99.15	283	1,304	683	621	136	77	59
344166	Dalpara	113.83	292	1,306	692	614	130	76	54
344167	Uttar Gopalpur	44.23	87	425	224	201	36	20	16
344168	Jogibar	45.07	70	309	149	160	32	13	19
344169	Akhuar	46.68	58	348	175	173	44	24	20

## PRIMARY CENSUS ABSTRACT

## CENSUS ABSTRACT

Panskura

Scheduled Castes population			Scheduled Tribes population			Literates			Name of Village
Persons	Males	Females	Persons	Males	Females	Persons	Males	Females	
11	12	13	14	15	16	17	18	19	2
29,183	14,856	14,327	12,531	6,274	6,257	2,09,614	1,16,589	93,025	Panskura (Total)
29,183	14,856	14,327	12,531	6,274	6,257	2,09,614	1,16,589	93,025	Panskura (Rural)
-	-	-	-	-	-	-	-	-	Panskura (Urban)
<b>RURAL</b>									
751	401	350	-	-	-	448	269	179	Radhaballavpur
474	241	233	-	-	-	449	258	191	Bikra Chandangerya
799	416	383	-	-	-	384	232	152	Gopalhazra
874	438	436	13	6	7	655	360	295	Balarampur
-	-	-	3	1	2	132	82	50	Mugdawri
146	88	58	679	345	334	2,381	1,343	1,038	Shyamsundarpur
70	39	31	298	144	154	1,486	841	645	Maishora
10	2	8	80	40	40	378	200	178	Purbba Gurtala
72	34	38	129	67	62	266	147	119	Paschim Gurtala
121	62	59	6	5	1	392	212	180	Kishorpur
-	-	-	235	127	108	592	348	244	Parlanka
5	2	3	110	59	51	647	344	303	Shyampur
8	4	4	34	16	18	454	263	191	Mahapur
17	8	9	59	29	30	150	80	70	Nachhipur
356	177	179	73	35	38	2,555	1,432	1,123	Gobinda Nagar
187	96	91	47	25	22	858	500	358	Jagatpur
42	22	20	256	123	133	679	379	300	Rajsahar
188	94	94	109	59	50	680	378	302	Mohanpur
14	8	6	113	60	53	343	197	146	Fakirbazar
96	55	41	-	-	-	456	254	202	Brindabanpur
859	428	431	362	185	177	1,452	823	629	Paschim Bakulda
108	53	55	309	146	163	1,159	632	527	Dharenda
291	150	141	85	39	46	1,743	946	797	Patanda
289	149	140	97	46	51	1,130	607	523	Manglai Shyamballavpur
Brinchibar Chak									
305	154	151	53	25	28	621	341	280	Paschimi Itra
496	243	253	-	-	-	338	185	153	Teghari
1,088	546	542	-	-	-	795	451	344	Sahalajpur
1,248	631	617	-	-	-	898	531	367	Chak Gopal
415	215	200	-	-	-	254	153	101	Jashara
91	43	48	-	-	-	2,635	1,494	1,141	Purbba Bakulda
-----Un-inhabited-----									
-	-	-	-	-	-	182	81	101	Santrabasan
-	-	-	-	-	-	182	81	101	Baruipur
-	-	-	9	5	4	194	113	81	Uttar Maynadal
-	-	-	-	-	-	292	157	135	Pakuria
31	21	10	-	-	-	784	447	337	Talitya
126	64	62	-	-	-	630	370	260	Nachhipur
-	-	-	8	6	2	682	394	288	Kenduata
282	132	150	1	-	1	1,460	757	703	Malida
481	233	248	-	-	-	482	271	211	Harinarayanpur
1,323	675	648	25	14	11	5,068	2,796	2,272	Jiakhali
279	156	123	-	-	-	580	330	250	Uttar Panchberya
475	232	243	33	16	17	1,474	808	666	Keshapat
8	3	5	41	24	17	1,529	824	705	Hatisal
3	2	1	137	65	72	712	394	318	Dakshin Maynadal
75	38	37	233	117	116	1,148	648	500	Gopimohanpur
73	40	33	21	9	12	1,053	572	481	Dakshin Barhat
85	42	43	82	42	40	1,028	575	453	Dalpara
53	26	27	-	-	-	335	188	147	Uttar Gopalpur
-	-	-	-	-	-	220	116	104	Jogibar
-	-	-	-	-	-	265	143	122	Akhuar

**VILLAGE PRIMARY  
C D Block -**

Location code number	Name of Village	Illiterates			Total workers			Main workers		
		Persons	Males	Females	Persons	Males	Females	Persons	Males	Females
1	2	20	21	22	23	24	25	26	27	28
<b>0317</b>	<b>Panskura (Total)</b>	<b>73,689</b>	<b>28,974</b>	<b>44,715</b>	<b>1,30,131</b>	<b>88,178</b>	<b>41,953</b>	<b>79,007</b>	<b>64,894</b>	<b>14,113</b>
<b>0317</b>	<b>Panskura (Rural)</b>	<b>73,689</b>	<b>28,974</b>	<b>44,715</b>	<b>1,30,131</b>	<b>88,178</b>	<b>41,953</b>	<b>79,007</b>	<b>64,894</b>	<b>14,113</b>
<b>0317</b>	<b>Panskura (Urban)</b>	-	-	-	-	-	-	-	-	-
	<b>RURAL</b>									
344120	Radhaballavpur	334	145	189	317	232	85	246	214	32
344121	Bikra Chandangerya	326	142	184	450	252	198	232	197	35
344122	Gopalhazra	434	191	243	411	255	156	133	110	23
344123	Balarampur	255	95	160	608	312	296	120	117	3
344124	Mugdawri	34	16	18	114	67	47	74	48	26
344125	Shyamsundarpur	878	371	507	1,625	1,036	589	1,067	882	185
344126	Maishora	587	229	358	1,060	636	424	678	540	138
344127	Purbba Gurtala	138	60	78	325	163	162	157	140	17
344128	Paschim Gurtala	169	75	94	264	130	134	139	111	28
344129	Kishorpur	95	37	58	298	162	136	246	155	91
344130	Parlanka	213	83	130	508	273	235	404	249	155
344131	Shyampur	277	110	167	390	277	113	267	245	22
344132	Mahapur	169	64	105	372	197	175	319	192	127
344133	Nachhipur	53	19	34	121	63	58	68	53	15
344134	Gobinda Nagar	970	397	573	1,265	1,098	167	1,223	1,079	144
344135	Jagatpur	326	139	187	643	412	231	554	393	161
344136	Rajsahar	347	140	207	413	332	81	405	328	77
344137	Mohanpur	278	109	169	603	338	265	290	209	81
344138	Fakirbazar	147	55	92	188	149	39	155	142	13
344139	Brindabanpur	119	51	68	174	159	15	129	124	5
344140	Paschim Bakulda	662	238	424	1,216	655	561	741	537	204
344141	Dharenda	393	147	246	994	533	461	571	490	81
344142	Patanda	446	162	284	1,053	712	341	683	613	70
344143	Manglai Shyamballavpur	583	247	336	873	502	371	339	209	130
	Brinchibar Chak									
344144	Paschimi Itra	299	133	166	429	266	163	249	229	20
344145	Teghari	257	114	143	258	179	79	153	150	3
344146	Sahalajpur	399	150	249	634	371	263	54	48	6
344147	Chak Gopal	411	131	280	754	412	342	572	364	208
344148	Jashara	164	64	100	194	142	52	110	107	3
344149	Purbba Bakulda	896	340	556	1,469	1,082	387	816	770	46
344150	Santrabasan				-----Un-inhabited-----					
344151	Baruipur	38	17	21	140	66	74	90	66	24
344152	Uttar Maynadal	70	28	42	163	84	79	84	76	8
344153	Pakuria	80	28	52	186	124	62	136	120	16
344154	Talitya	215	74	141	675	373	302	497	335	162
344155	Nachhipur	207	70	137	364	286	78	227	206	21
344156	Kenduata	156	61	95	600	335	265	275	249	26
344157	Malida	500	180	320	917	576	341	488	386	102
344158	Harinarayanpur	206	71	135	323	225	98	219	192	27
344159	Jiakhali	1,604	619	985	3,027	2,151	876	2,111	1,875	236
344160	Uttar Panchberya	327	149	178	534	337	197	311	233	78
344161	Keshapat	526	184	342	873	628	245	618	519	99
344162	Hatala	451	184	267	1,110	640	470	768	542	226
344163	Dakshin Maynadal	312	127	185	564	328	236	343	284	59
344164	Gopimohanpur	486	182	304	864	543	321	356	338	18
344165	Dakshin Barhat	251	111	140	632	439	193	380	312	68
344166	Dalpara	278	117	161	867	462	405	610	430	180
344167	Uttar Gopalpur	90	36	54	215	135	80	210	135	75
344168	Jogibar	89	33	56	184	104	80	173	102	71
344169	Akhuar	83	32	51	155	104	51	149	103	46

## PRIMARY CENSUS ABSTRACT

## CENSUS ABSTRACT

## Panskura

Industrial category of main workers													Name of Village 2
Cultivators			Household industry						Other workers				
Persons	Males	Females	Agricultural labourers			workers			Persons	Males	Females		
			Persons	Males	Females	Persons	Males	Females					
29	30	31	32	33	34	35	36	37	38	39	40		
21,092	18,400	2,692	19,049	14,382	4,667	7,655	4,416	3,239	31,211	27,696	3,515	Panskura (Total)	
21,092	18,400	2,692	19,049	14,382	4,667	7,655	4,416	3,239	31,211	27,696	3,515	Panskura (Rural)	
-	-	-	-	-	-	-	-	-	-	-	-	Panskura (Urban)	
RURAL													
55	43	12	116	105	11	2	2	-	73	64	9	Radhaballavpur	
91	90	1	54	33	21	2	2	-	85	72	13	Bikra Chandangerya	
24	23	1	78	60	18	-	-	-	31	27	4	Gopalhazra	
70	69	1	9	9	-	20	20	-	21	19	2	Balarampur	
41	24	17	23	17	6	3	2	1	7	5	2	Mugdawri	
426	345	81	301	227	74	31	29	2	309	281	28	Shyamsundarpur	
56	49	7	176	70	106	145	141	4	301	280	21	Maishora	
72	72	-	20	12	8	1	1	-	64	55	9	Purbba Gurtala	
30	23	7	69	54	15	-	-	-	40	34	6	Paschim Gurtala	
67	64	3	137	56	81	8	5	3	34	30	4	Kishorpur	
79	54	25	204	109	95	88	60	28	33	26	7	Parlanka	
108	99	9	5	4	1	42	33	9	112	109	3	Shyampur	
208	113	95	40	14	26	8	7	1	63	58	5	Mahapur	
48	37	11	13	9	4	-	-	-	7	7	-	Nachhipur	
5	5	-	173	53	120	182	181	1	863	840	23	Gobinda Nagar	
171	117	54	171	83	88	100	92	8	112	101	11	Jagatpur	
127	98	29	120	79	41	23	23	-	135	128	7	Rajsahar	
168	123	45	76	46	30	8	6	2	38	34	4	Mohanpur	
49	48	1	24	22	2	-	-	-	82	72	10	Fakirbazar	
52	52	-	33	30	3	4	4	-	40	38	2	Brindabanpur	
308	234	74	193	103	90	54	41	13	186	159	27	Paschim Bakulda	
162	136	26	187	146	41	1	1	-	221	207	14	Dharenda	
222	212	10	95	74	21	73	67	6	293	260	33	Patanda	
153	84	69	29	6	23	-	-	-	157	119	38	Manglai Shyamballavpur	
Brinchibar Chak													
94	89	5	52	39	13	25	25	-	78	76	2	Paschimi Itra	
39	39	-	67	66	1	-	-	-	47	45	2	Teghari	
3	3	-	12	12	-	13	12	1	26	21	5	Sahalajpur	
228	182	46	266	141	125	39	11	28	39	30	9	Chak Gopal	
1	1	-	85	84	1	-	-	-	24	22	2	Jashara	
406	392	14	76	73	3	16	11	5	318	294	24	Purbba Bakulda	
-----Un-inhabited-----													
Santrabasan													
84	60	24	3	3	-	-	-	-	3	3	-	Baruipur	
69	64	5	6	3	3	1	1	-	8	8	-	Uttar Maynadal	
37	34	3	29	22	7	-	-	-	70	64	6	Pakuria	
286	179	107	53	28	25	23	23	-	135	105	30	Talitya	
113	109	4	5	5	-	6	4	2	103	88	15	Nachhipur	
179	159	20	18	13	5	7	7	-	71	70	1	Kenduata	
253	217	36	45	14	31	3	3	-	187	152	35	Malida	
39	37	2	25	20	5	49	47	2	106	88	18	Harinarayanpur	
620	577	43	365	277	88	43	35	8	1,083	986	97	Jiakhali	
144	124	20	53	21	32	4	1	3	110	87	23	Uttar Panchberya	
85	70	15	110	86	24	13	9	4	410	354	56	Keshapat	
292	251	41	173	62	111	26	20	6	277	209	68	Hatisal	
99	76	23	111	81	30	1	1	-	132	126	6	Dakshin Maynadal	
145	144	1	57	53	4	4	3	1	150	138	12	Gopimohanpur	
210	172	38	73	57	16	49	43	6	48	40	8	Dakshin Barhat	
331	226	105	168	102	66	9	5	4	102	97	5	Dalpara	
122	69	53	34	20	14	15	15	-	39	31	8	Uttar Gopalpur	
51	38	13	32	22	10	5	-	5	85	42	43	Jogibar	
60	39	21	2	1	1	-	-	-	87	63	24	Akhuar	



VILLAGE PRIMARY  
C D Block -

		Industrial category								
Location code number	Name of Village	Marginal workers			Cultivators			Agricultural labourers		
		Persons	Males	Females	Persons	Males	Females	Persons	Males	Females
1	2	41	42	43	44	45	46	47	48	49
<b>0317</b>	<b>Panskura (Total)</b>	<b>51,124</b>	<b>23,284</b>	<b>27,840</b>	<b>9,888</b>	<b>3,763</b>	<b>6,125</b>	<b>27,471</b>	<b>12,374</b>	<b>15,097</b>
<b>0317</b>	<b>Panskura (Rural)</b>	<b>51,124</b>	<b>23,284</b>	<b>27,840</b>	<b>9,888</b>	<b>3,763</b>	<b>6,125</b>	<b>27,471</b>	<b>12,374</b>	<b>15,097</b>
<b>0317</b>	<b>Panskura (Urban)</b>	-	-	-	-	-	-	-	-	-
	<b>RURAL</b>									
344120	Radhaballavpur	71	18	53	5	3	2	49	9	40
344121	Bikra Chandangerya	218	55	163	6	3	3	196	43	153
344122	Gopalhazra	278	145	133	23	15	8	188	68	120
344123	Balarampur	488	195	293	11	7	4	470	183	287
344124	Mugdawri	40	19	21	21	9	12	18	10	8
344125	Shyamsundarpur	558	154	404	213	36	177	228	69	159
344126	Maishora	382	96	286	176	51	125	158	28	130
344127	Purbba Gurtala	168	23	145	120	14	106	46	9	37
344128	Paschim Gurtala	125	19	106	23	6	17	100	12	88
344129	Kishorpur	52	7	45	4	2	2	44	4	40
344130	Parlanka	104	24	80	89	13	76	2	1	1
344131	Shyampur	123	32	91	85	3	82	34	26	8
344132	Mahapur	53	5	48	51	4	47	1	-	1
344133	Nachhipur	53	10	43	30	1	29	22	8	14
344134	Gobinda Nagar	42	19	23	7	1	6	10	4	6
344135	Jagatpur	89	19	70	39	4	35	24	7	17
344136	Rajsahar	8	4	4	-	-	-	7	4	3
344137	Mohanpur	313	129	184	192	70	122	104	51	53
344138	Fakirbazar	33	7	26	2	2	-	31	5	26
344139	Brindabanpur	45	35	10	-	-	-	33	28	5
344140	Paschim Bakulda	475	118	357	184	26	158	268	81	187
344141	Dharenda	423	43	380	200	9	191	206	21	185
344142	Patanda	370	99	271	84	7	77	93	26	67
344143	Manglai Shyamballavpur	534	293	241	14	6	8	277	75	202
	Brinchibar Chak									
344144	Paschimi Itra	180	37	143	28	6	22	132	17	115
344145	Teghari	105	29	76	14	1	13	77	16	61
344146	Sahalajpur	580	323	257	199	87	112	197	81	116
344147	Chak Gopal	182	48	134	60	10	50	104	29	75
344148	Jashara	84	35	49	-	-	-	70	25	45
344149	Purbba Bakulda	653	312	341	390	89	301	88	72	16
344150	Santrabasan				-----Un-inhabited-----					
344151	Baruipur	50	-	50	-	-	-	-	-	-
344152	Uttar Maynadal	79	8	71	37	1	36	37	6	31
344153	Pakuria	50	4	46	-	-	-	-	-	-
344154	Talitya	178	38	140	136	25	111	8	1	7
344155	Nachhipur	137	80	57	11	8	3	79	28	51
344156	Kenduata	325	86	239	269	43	226	18	7	11
344157	Malida	429	190	239	88	29	59	188	55	133
344158	Harinarayanpur	104	33	71	3	1	2	85	21	64
344159	Jiakhali	916	276	640	181	57	124	418	127	291
344160	Uttar Panchberya	223	104	119	20	11	9	152	75	77
344161	Keshapat	255	109	146	25	3	22	116	38	78
344162	Hatala	342	98	244	39	15	24	227	51	176
344163	Dakshin Maynadal	221	44	177	12	1	11	175	21	154
344164	Gopimohanpur	508	205	303	233	62	171	168	80	88
344165	Dakshin Barhat	252	127	125	65	47	18	138	48	90
344166	Dalpara	257	32	225	148	10	138	91	15	76
344167	Uttar Gopalpur	5	-	5	5	-	5	-	-	-
344168	Jogibar	11	2	9	1	-	1	3	-	3
344169	Akhuar	6	1	5	2	-	2	1	-	1

## PRIMARY CENSUS ABSTRACT

## CENSUS ABSTRACT

## Panskura

of marginal workers

Household industry workers			Other workers			Non-workers			Name of Village	Location code number
Persons	Males	Females	Persons	Males	Females	Persons	Males	Females		
50	51	52	53	54	55	56	57	58	2	1
5,007	1,635	3,372	8,758	5,512	3,246	1,53,172	57,385	95,787	Panskura (Total)	0317
5,007	1,635	3,372	8,758	5,512	3,246	1,53,172	57,385	95,787	Panskura (Rural)	0317
-	-	-	-	-	-	-	-	-	Panskura (Urban)	0317
<b>RURAL</b>										
2	1	1	15	5	10	465	182	283	Radhaballavpur	344120
1	1	-	15	8	7	325	148	177	Bikra Chandangerya	344121
3	1	2	64	61	3	407	168	239	Gopalhazra	344122
5	3	2	2	2	-	302	143	159	Balarampur	344123
1	-	1	-	-	-	52	31	21	Mugdawri	344124
25	16	9	92	33	59	1,634	678	956	Shyamsundarpur	344125
5	2	3	43	15	28	1,013	434	579	Maishora	344126
2	-	2	-	-	-	191	97	94	Purbba Gurtala	344127
-	-	-	2	1	1	171	92	79	Paschim Gurtala	344128
2	-	2	2	1	1	189	87	102	Kishorpur	344129
8	6	2	5	4	1	297	158	139	Parlanka	344130
1	1	-	3	2	1	534	177	357	Shyampur	344131
-	-	-	1	1	-	251	130	121	Mahapur	344132
-	-	-	1	1	-	82	36	46	Nachhipur	344133
5	4	1	20	10	10	2,260	731	1,529	Gobinda Nagar	344134
8	-	8	18	8	10	541	227	314	Jagatpur	344135
-	-	-	1	-	1	613	187	426	Rajsahar	344136
3	-	3	14	8	6	355	149	206	Mohanpur	344137
-	-	-	-	-	-	302	103	199	Fakirbazar	344138
2	2	-	10	5	5	401	146	255	Brindabanpur	344139
14	5	9	9	6	3	898	406	492	Paschim Bakulda	344140
-	-	-	17	13	4	558	246	312	Dharenda	344141
143	42	101	50	24	26	1,136	396	740	Patanda	344142
64	50	14	179	162	17	840	352	488	Manglai Shyamballavpur	344143
-----Un-inhabited-----										
7	2	5	13	12	1	491	208	283	Brinchibar Chak Paschimi Itra	344144
-	-	-	14	12	2	337	120	217	Teghari	344145
124	111	13	60	44	16	560	230	330	Sahalajpur	344146
8	3	5	10	6	4	555	250	305	Chak Gopal	344147
1	-	1	13	10	3	224	75	149	Jashara	344148
61	52	9	114	99	15	2,062	752	1,310	Purbba Bakulda	344149
-	-	-	50	-	50	80	32	48	Santrabasan Baruipur	344150
1	-	1	4	1	3	101	57	44	Uttar Maynadal	344152
1	1	-	49	3	46	186	61	125	Pakuria	344153
3	3	-	31	9	22	324	148	176	Talitya	344154
4	1	3	43	43	-	473	154	319	Nachhipur	344155
26	25	1	12	11	1	238	120	118	Kenduata	344156
20	6	14	133	100	33	1,043	361	682	Malida	344157
-	-	-	16	11	5	365	117	248	Harinarayanpur	344158
29	7	22	288	85	203	3,645	1,264	2,381	Jiakhali	344159
2	-	2	49	18	31	373	142	231	Uttar Panchberya	344160
6	1	5	108	67	41	1,127	364	763	Keshapat	344161
25	7	18	51	25	26	870	368	502	Hatala	344162
3	-	3	31	22	9	460	193	267	Dakshin Maynadal	344163
34	7	27	73	56	17	770	287	483	Gopimohanpur	344164
21	15	6	28	17	11	672	244	428	Dakshin Barhat	344165
12	4	8	6	3	3	439	230	209	Dalpara	344166
-	-	-	-	-	-	210	89	121	Uttar Gopalpur	344167
5	-	5	2	2	-	125	45	80	Jogibar	344168
-	-	-	3	1	2	193	71	122	Akhuar	344169

**VILLAGE PRIMARY  
C D Block -**

Location code number	Name of Village	Area of Village in hectares	Number of households	Total population (including institutional and houseless population)			Population in the age-group 0-6		
				Persons	Males	Females	Persons	Males	Females
1	2	3	4	5	6	7	8	9	10
344170	Palsa	120.05	248	1,239	623	616	143	63	80
344171	Simulhanda	109.87	433	2,282	1,221	1,061	292	159	133
344172	Shanktikri	41.90	155	722	391	331	78	44	34
344173	Baju	65.92	65	295	149	146	29	17	12
344174	Laskardighi	182.53	405	1,834	934	900	193	94	99
344175	Uttar Palsa	31.57	68	320	157	163	44	19	25
344176	Janabar	71.95	159	675	336	339	92	41	51
344177	Mahatpur	238.62	522	2,491	1,268	1,223	257	121	136
344178	Uttar Mechgram	358.14	697	3,072	1,571	1,501	283	136	147
344179	Purbba Gopalpur	112.18	254	1,110	574	536	101	55	46
344180	Purbba Pitpur	162.42	492	2,355	1,199	1,156	249	135	114
344181	Dakshin Mechgram	241.43	611	2,832	1,429	1,403	284	146	138
344182	Dokanda	132.88	301	1,267	642	625	120	58	62
344183	Serhati	37.74	90	383	194	189	44	21	23
344184	Bakharabaj	46.26	131	523	260	263	51	25	26
344185	Meghadangar	47.60	94	434	223	211	44	22	22
344186	Gajna	35.50	135	545	285	260	51	24	27
344187	Gotpota	194.76	342	1,540	814	726	202	111	91
344188	Dakshin Katal	103.08	205	855	441	414	108	57	51
344189	Uttar Katal	44.87	193	892	460	432	109	58	51
344190	Joykrishnapur	108.29	596	2,765	1,402	1,363	356	177	179
344191	Nekra Paschim	124.83	398	2,014	1,010	1,004	259	123	136
344192	Dharmmapur	66.89	136	554	284	270	64	28	36
344193	Raniara	107.25	317	1,500	761	739	202	100	102
344194	Kaya	136.76	238	1,013	527	486	115	58	57
344195	Dhananjoypur	92.20	197	857	439	418	89	45	44
344196	Bipulhanda	51.31	125	595	306	289	67	35	32
344197	Nawapara	66.90	165	794	403	391	109	57	52
344198	Manur	231.70	441	1,928	1,067	861	216	114	102
344199	Belda	42.41	80	367	176	191	42	14	28
344200	Sanita	67.16	105	437	230	207	46	19	27
344201	Golahat	66.37	106	481	254	227	72	37	35
344202	Chiara	61.88	138	631	333	298	63	41	22
344203	Rajnagar	162.77	381	1,565	780	785	153	75	78
344204	Anupganj	41.68	139	609	320	289	69	39	30
344205	Debhog	68.36	97	427	206	221	48	28	20
344206	Tilagere	66.42	118	515	262	253	55	24	31
344207	Gobindapur	59.96	127	560	272	288	70	32	38
344208	Bijawarpur	99.63	244	1,061	528	533	126	58	68
344209	Alalpara	77.50	115	518	247	271	69	32	37
344210	Banamalipur	85.40	192	874	454	420	100	61	39
344211	Manoharganj	25.97	107	485	248	237	72	35	37
344212	Benagalisa	132.89	148	632	320	312	73	36	37
344213	Ratulia	96.65	171	793	415	378	88	43	45
344214	Paschim Arjjunda	64.79	128	532	278	254	70	40	30
344215	Ratulia Dalbar	131.58	268	1,228	639	589	170	93	77
344216	Paltaberya	65.89	83	360	185	175	33	18	15
344217	Mangalduari	92.06	271	1,283	665	618	159	88	71
344218	Lal Chak	47.83	144	609	309	300	71	39	32
344219	Medinipur Ratudya	133.45	340	1,433	719	714	165	84	81
344220	Nayabasan	76.59	138	623	307	316	91	43	48
344221	Masimabad	68.04	232	1,165	608	557	164	72	92
344222	Muktaghata	43.03							
344223	Dayaram Chak	77.24							
344224	Gopinathchak	38.56	14	58	28	30	8	3	5

## PRIMARY CENSUS ABSTRACT

## CENSUS ABSTRACT

Panskura

Scheduled Castes population			Scheduled Tribes population			Literates			Name of Village
Persons	Males	Females	Persons	Males	Females	Persons	Males	Females	
11	12	13	14	15	16	17	18	19	2
7	3	4	19	9	10	1,021	541	480	Palsa
25	12	13	-	-	-	1,632	930	702	Simulhanda
20	11	9	-	-	-	528	308	220	Shanktikri
-	-	-	7	4	3	211	120	91	Baju
171	81	90	125	54	71	1,366	742	624	Laskardighi
-	-	-	14	6	8	232	125	107	Uttar Palsa
-	-	-	168	78	90	468	259	209	Janabar
102	52	50	59	26	33	1,968	1,069	899	Mahatpur
548	290	258	412	209	203	2,309	1,279	1,030	Uttar Mechgram
3	1	2	138	64	74	849	468	381	Purbba Gopalpur
4	1	3	161	83	78	1,681	920	761	Purbba Pitpur
69	36	33	81	36	45	2,147	1,140	1,007	Dakshin Mechgram
42	21	21	16	7	9	1,033	553	480	Dokanda
33	13	20	3	1	2	306	163	143	Serhati
-	-	-	7	3	4	419	222	197	Bakharabaj
107	57	50	19	10	9	314	176	138	Meghadangar
2	1	1	56	29	27	434	244	190	Gajna
272	135	137	-	-	-	1,054	634	420	Gotpota
6	2	4	-	-	-	639	358	281	Dakshin Katal
44	17	27	77	40	37	659	373	286	Uttar Katal
23	11	12	14	8	6	1,939	1,054	885	Joykrishnapur
207	102	105	5	1	4	1,441	783	658	Nekra Paschim
108	52	56	-	-	-	432	244	188	Dharmmapur
9	6	3	125	59	66	1,096	603	493	Raniara
44	21	23	42	22	20	778	443	335	Kaya
107	58	49	28	12	16	671	363	308	Dhananjoypur
-	-	-	4	2	2	434	249	185	Bipulhanda
90	45	45	30	14	16	534	297	237	Nawapara
182	89	93	347	195	152	1,263	738	525	Manur
-	-	-	1	1	-	282	146	136	Belda
-	-	-	159	87	72	288	175	113	Sanita
143	80	63	46	20	26	248	144	104	Golahat
48	24	24	103	57	46	462	254	208	Chiara
205	107	98	276	128	148	1,121	609	512	Rajnagar
16	9	7	115	59	56	465	261	204	Anupganj
-	-	-	28	15	13	335	170	165	Debhog
-	-	-	227	110	117	307	183	124	Tilagere
80	39	41	159	82	77	382	212	170	Gobindapur
4	3	1	216	99	117	781	441	340	Bijawarpur
-	-	-	180	86	94	349	181	168	Alalpara
198	106	92	174	90	84	653	364	289	Banamalipur
-	-	-	161	79	82	328	193	135	Manoharganj
1	-	1	271	139	132	435	238	197	Benagalisa
-	-	-	326	168	158	519	303	216	Ratulia
-	-	-	205	106	99	372	219	153	Paschim Arjunda
4	2	2	72	35	37	808	464	344	Ratulia Dalbar
11	8	3	-	-	-	303	162	141	Paltaberya
73	38	35	-	-	-	1,016	555	461	Mangalduari
605	305	300	-	-	-	336	201	135	Lal Chak
168	84	84	69	36	33	1,072	582	490	Medinipur Ratudya
-	-	-	-	-	-	413	233	180	Nayabasan
-	-	-	-	-	-	722	437	285	Masimabad
-	-	-	-----Un-inhabited-----	-----Un-inhabited-----	-----Un-inhabited-----				Muktaghata
-	-	-	-----Un-inhabited-----	-----Un-inhabited-----	-----Un-inhabited-----				Dayaram Chak
-	-	-	-	-	-	47	25	22	Gopinathchak

VILLAGE PRIMARY  
C D Block -

Location code number	Name of Village	Illiterates			Total workers			Main workers		
		Persons	Males	Females	Persons	Males	Females	Persons	Males	Females
1	2	20	21	22	23	24	25	26	27	28
344170	Palsa	218	82	136	444	369	75	385	344	41
344171	Simulhanda	650	291	359	885	749	136	667	630	37
344172	Shanktikri	194	83	111	234	217	17	182	173	9
344173	Baju	84	29	55	163	96	67	96	87	9
344174	Laskardighi	468	192	276	831	588	243	749	533	216
344175	Uttar Palsa	88	32	56	150	109	41	131	104	27
344176	Janabar	207	77	130	256	216	40	216	205	11
344177	Mahatpur	523	199	324	1,196	792	404	842	712	130
344178	Uttar Mechgram	763	292	471	1,264	955	309	1,021	834	187
344179	Purbba Gopalpur	261	106	155	516	374	142	392	320	72
344180	Purbba Pitpur	674	279	395	941	734	207	613	573	40
344181	Dakshin Mechgram	685	289	396	997	868	129	917	812	105
344182	Dokanda	234	89	145	615	403	212	283	262	21
344183	Serhati	77	31	46	179	114	65	122	111	11
344184	Bakharabaj	104	38	66	201	161	40	153	125	28
344185	Meghadangar	120	47	73	279	150	129	60	51	9
344186	Gajna	111	41	70	245	155	90	158	150	8
344187	Gotpota	486	180	306	550	476	74	333	318	15
344188	Dakshin Katal	216	83	133	531	301	230	275	227	48
344189	Uttar Katal	233	87	146	283	261	22	259	250	9
344190	Joykrishnapur	826	348	478	866	804	62	819	767	52
344191	Nekra Paschim	573	227	346	754	617	137	515	488	27
344192	Dharmmapur	122	40	82	206	160	46	133	124	9
344193	Raniara	404	158	246	508	462	46	447	412	35
344194	Kaya	235	84	151	410	333	77	240	226	14
344195	Dhananjoypur	186	76	110	465	291	174	280	242	38
344196	Bipulhanda	161	57	104	230	201	29	177	172	5
344197	Nawapara	260	106	154	289	228	61	219	190	29
344198	Manur	665	329	336	997	662	335	470	406	64
344199	Belda	85	30	55	230	119	111	107	85	22
344200	Sanita	149	55	94	151	116	35	114	106	8
344201	Golahat	233	110	123	217	147	70	203	139	64
344202	Chiara	169	79	90	190	173	17	178	163	15
344203	Rajnagar	444	171	273	706	480	226	475	416	59
344204	Anupganj	144	59	85	234	197	37	173	168	5
344205	Debhog	92	36	56	177	123	54	125	103	22
344206	Tilagere	208	79	129	237	159	78	207	144	63
344207	Gobindapur	178	60	118	170	151	19	119	112	7
344208	Bijawarpur	280	87	193	416	311	105	244	235	9
344209	Alalpara	169	66	103	152	140	12	77	75	2
344210	Banamalipur	221	90	131	467	285	182	218	195	23
344211	Manoharganj	157	55	102	259	139	120	149	98	51
344212	Benagalisa	197	82	115	320	189	131	83	76	7
344213	Ratulia	274	112	162	312	221	91	217	203	14
344214	Paschim Arjjunda	160	59	101	239	145	94	187	127	60
344215	Ratulia Dalbar	420	175	245	428	350	78	282	259	23
344216	Paltaberya	57	23	34	216	129	87	91	81	10
344217	Mangalduari	267	110	157	715	422	293	317	290	27
344218	Lal Chak	273	108	165	210	160	50	115	107	8
344219	Medinipur Ratudya	361	137	224	587	450	137	506	414	92
344220	Nayabasan	210	74	136	231	197	34	146	142	4
344221	Masimabad	443	171	272	476	330	146	169	161	8
344222	Muktaghata				-----Un-inhabited-----					
344223	Dayaram Chak				-----Un-inhabited-----					
344224	Gopinathchak	11	3	8	23	18	5	18	17	1

## PRIMARY CENSUS ABSTRACT

## CENSUS ABSTRACT

Panskura

Industrial category of main workers													Name of Village 2
Cultivators			Household industry						Other workers				
Persons	Males	Females	Agricultural labourers			workers			Persons	Males	Females		
			Persons	Males	Females	Persons	Males	Females					
29	30	31	32	33	34	35	36	37	38	39	40		
85	73	12	32	14	18	4	4	-	264	253	11	Palsa	
72	64	8	66	44	22	113	113	-	416	409	7	Simulhanda	
126	125	1	2	1	1	22	22	-	32	25	7	Shanktikri	
36	36	-	10	6	4	7	6	1	43	39	4	Baju	
403	309	94	249	141	108	5	4	1	92	79	13	Laskardighi	
32	30	2	52	33	19	7	5	2	40	36	4	Uttar Palsa	
127	126	1	-	-	-	4	4	-	85	75	10	Janabar	
405	372	33	239	156	83	6	6	-	192	178	14	Mahatpur	
68	66	2	258	174	84	14	9	5	681	585	96	Uttar Mechgram	
161	140	21	151	108	43	22	22	-	58	50	8	Purbba Gopalpur	
121	119	2	19	15	4	13	13	-	460	426	34	Purbba Pitpur	
187	182	5	217	169	48	26	26	-	487	435	52	Dakshin Mechgram	
126	123	3	38	34	4	4	4	-	115	101	14	Dokanda	
30	30	-	29	27	2	5	5	-	58	49	9	Serhati	
80	71	9	10	9	1	-	-	-	63	45	18	Bakharabaj	
17	15	2	6	3	3	-	-	-	37	33	4	Meghadangar	
64	64	-	44	42	2	1	1	-	49	43	6	Gajna	
27	27	-	41	31	10	124	123	1	141	137	4	Gotpota	
139	121	18	54	35	19	5	4	1	77	67	10	Dakshin Katal	
24	24	-	184	180	4	2	2	-	49	44	5	Uttar Katal	
78	78	-	48	38	10	8	8	-	685	643	42	Joykrishnapur	
104	95	9	19	18	1	200	195	5	192	180	12	Nekra Paschim	
38	35	3	23	22	1	30	28	2	42	39	3	Dharmmapur	
175	170	5	70	47	23	15	14	1	187	181	6	Raniara	
112	112	-	63	54	9	4	4	-	61	56	5	Kaya	
205	195	10	37	18	19	2	1	1	36	28	8	Dhananjoypur	
76	75	1	2	2	-	78	77	1	21	18	3	Bipulhanda	
35	35	-	69	45	24	57	55	2	58	55	3	Nawapara	
209	195	14	172	127	45	30	30	-	59	54	5	Manur	
64	53	11	11	6	5	-	-	-	32	26	6	Belda	
35	34	1	29	27	2	-	-	-	50	45	5	Sanita	
17	17	-	139	75	64	-	-	-	47	47	-	Golahat	
116	106	10	29	28	1	-	-	-	33	29	4	Chiara	
128	124	4	164	123	41	9	8	1	174	161	13	Rajnagar	
76	76	-	13	11	2	-	-	-	84	81	3	Anupganj	
75	66	9	23	14	9	-	-	-	27	23	4	Debhog	
52	48	4	137	82	55	2	2	-	16	12	4	Tilagere	
81	78	3	9	6	3	-	-	-	29	28	1	Gobindapur	
67	65	2	29	26	3	71	70	1	77	74	3	Bijawarpur	
36	36	-	18	18	-	-	-	-	23	21	2	Alalpara	
114	111	3	27	16	11	6	6	-	71	62	9	Banamalipur	
20	19	1	107	58	49	-	-	-	22	21	1	Manoharganj	
45	44	1	3	2	1	-	-	-	35	30	5	Benagalisa	
46	44	2	104	96	8	3	2	1	64	61	3	Ratulia	
112	83	29	70	42	28	-	-	-	5	2	3	Paschim Arjunda	
54	54	-	72	60	12	4	3	1	152	142	10	Ratulia Dalbar	
54	54	-	12	8	4	-	-	-	25	19	6	Paltaberya	
139	135	4	58	44	14	17	17	-	103	94	9	Mangalduari	
27	27	-	32	25	7	2	2	-	54	53	1	Lal Chak	
76	74	2	125	64	61	22	17	5	283	259	24	Medinipur Ratudya	
15	14	1	31	29	2	64	63	1	36	36	-	Nayabasan	
21	20	1	16	14	2	-	-	-	132	127	5	Masimabad	
-----Un-inhabited-----												Muktaghata	
-----Un-inhabited-----												Dayaram Chak	
14	13	1	-	-	-	-	-	-	4	4	-	Gopinathchak	

VILLAGE PRIMARY  
C D Block -

Location code		Industrial category								
		Marginal workers			Cultivators			Agricultural labourers		
number	Name of Village	Persons	Males	Females	Persons	Males	Females	Persons	Males	Females
1	2	41	42	43	44	45	46	47	48	49
344170	Palsa	59	25	34	30	10	20	15	8	7
344171	Simulhanda	218	119	99	4	2	2	117	34	83
344172	Shanktikri	52	44	8	4	2	2	46	40	6
344173	Baju	67	9	58	16	5	11	18	4	14
344174	Laskardighi	82	55	27	9	-	9	60	44	16
344175	Uttar Palsa	19	5	14	-	-	-	13	1	12
344176	Janabar	40	11	29	1	1	-	38	10	28
344177	Mahatpur	354	80	274	26	7	19	295	52	243
344178	Uttar Mechgram	243	121	122	23	20	3	78	49	29
344179	Purbba Gopalpur	124	54	70	15	3	12	71	16	55
344180	Purbba Pitpur	328	161	167	7	3	4	181	105	76
344181	Dakshin Mechgram	80	56	24	5	2	3	45	36	9
344182	Dokanda	332	141	191	38	18	20	257	90	167
344183	Serhati	57	3	54	32	2	30	23	-	23
344184	Bakharabaj	48	36	12	9	9	-	33	22	11
344185	Meghadangar	219	99	120	82	28	54	118	59	59
344186	Gajna	87	5	82	56	3	53	31	2	29
344187	Gotpota	217	158	59	2	1	1	101	64	37
344188	Dakshin Katal	256	74	182	177	45	132	63	19	44
344189	Uttar Katal	24	11	13	-	-	-	20	8	12
344190	Joykrishnapur	47	37	10	3	2	1	34	25	9
344191	Nekra Paschim	239	129	110	27	13	14	49	23	26
344192	Dharmmapur	73	36	37	5	1	4	7	3	4
344193	Raniara	61	50	11	2	2	-	44	36	8
344194	Kaya	170	107	63	52	47	5	93	40	53
344195	Dhananjoypur	185	49	136	167	41	126	14	5	9
344196	Bipulhanda	53	29	24	8	3	5	12	1	11
344197	Nawapara	70	38	32	5	4	1	37	8	29
344198	Manur	527	256	271	80	56	24	407	170	237
344199	Belda	123	34	89	99	22	77	14	3	11
344200	Sanita	37	10	27	5	5	-	32	5	27
344201	Golahat	14	8	6	-	-	-	4	2	2
344202	Chiara	12	10	2	4	4	-	5	4	1
344203	Rajnagar	231	64	167	28	13	15	151	31	120
344204	Anupganj	61	29	32	3	2	1	49	18	31
344205	Debhog	52	20	32	1	1	-	4	3	1
344206	Tilagere	30	15	15	5	2	3	17	9	8
344207	Gobindapur	51	39	12	3	2	1	36	30	6
344208	Bijawarpur	172	76	96	4	4	-	149	58	91
344209	Alalpara	75	65	10	7	7	-	68	58	10
344210	Banamalipur	249	90	159	115	30	85	98	37	61
344211	Manoharganj	110	41	69	9	5	4	100	35	65
344212	Benagalisa	237	113	124	2	-	2	226	108	118
344213	Ratulia	95	18	77	7	2	5	70	13	57
344214	Paschim Arjjunda	52	18	34	21	10	11	28	7	21
344215	Ratulia Dalbar	146	91	55	16	15	1	85	36	49
344216	Paltaberya	125	48	77	108	34	74	17	14	3
344217	Mangalduari	398	132	266	49	21	28	325	102	223
344218	Lal Chak	95	53	42	18	11	7	55	20	35
344219	Medinipur Ratudya	81	36	45	19	13	6	24	7	17
344220	Nayabasan	85	55	30	9	3	6	33	21	12
344221	Masimabad	307	169	138	7	1	6	206	79	127
344222	Muktaghata				-----Un-inhabited-----					
344223	Dayaram Chak				-----Un-inhabited-----					
344224	Gopinathchak	5	1	4	-	-	-	1	1	-



## PRIMARY CENSUS ABSTRACT

## CENSUS ABSTRACT

## Panskura

of marginal workers

Household industry workers			Other workers			Non-workers			Name of Village	Location code number
Persons	Males	Females	Persons	Males	Females	Persons	Males	Females		
50	51	52	53	54	55	56	57	58	2	1
3	2	1	11	5	6	795	254	541	Palsa	344170
42	39	3	55	44	11	1,397	472	925	Simulhanda	344171
1	1	-	1	1	-	488	174	314	Shanktikri	344172
25	-	25	8	-	8	132	53	79	Baju	344173
2	2	-	11	9	2	1,003	346	657	Laskardighi	344174
-	-	-	6	4	2	170	48	122	Uttar Palsa	344175
1	-	1	-	-	-	419	120	299	Janabar	344176
4	2	2	29	19	10	1,295	476	819	Mahatpur	344177
10	2	8	132	50	82	1,808	616	1,192	Uttar Mechgram	344178
2	2	-	36	33	3	594	200	394	Purbba Gopalpur	344179
41	4	37	99	49	50	1,414	465	949	Purbba Pitpur	344180
-	-	-	30	18	12	1,835	561	1,274	Dakshin Mechgram	344181
3	3	-	34	30	4	652	239	413	Dokanda	344182
-	-	-	2	1	1	204	80	124	Serhati	344183
-	-	-	6	5	1	322	99	223	Bakharabaj	344184
3	2	1	16	10	6	155	73	82	Meghadangar	344185
-	-	-	-	-	-	300	130	170	Gajna	344186
23	21	2	91	72	19	990	338	652	Gotpota	344187
3	2	1	13	8	5	324	140	184	Dakshin Katal	344188
2	2	-	2	1	1	609	199	410	Uttar Katal	344189
-	-	-	10	10	-	1,899	598	1,301	Joykrishnapur	344190
86	79	7	77	14	63	1,260	393	867	Nekra Paschim	344191
14	6	8	47	26	21	348	124	224	Dharmmapur	344192
4	4	-	11	8	3	992	299	693	Raniara	344193
6	4	2	19	16	3	603	194	409	Kaya	344194
1	1	-	3	2	1	392	148	244	Dhananjoypur	344195
19	16	3	14	9	5	365	105	260	Bipulhanda	344196
11	11	-	17	15	2	505	175	330	Nawapara	344197
3	3	-	37	27	10	931	405	526	Manur	344198
1	-	1	9	9	-	137	57	80	Belda	344199
-	-	-	-	-	-	286	114	172	Sanita	344200
1	-	1	9	6	3	264	107	157	Golahat	344201
1	1	-	2	1	1	441	160	281	Chiara	344202
19	1	18	33	19	14	859	300	559	Rajnagar	344203
-	-	-	9	9	-	375	123	252	Anupganj	344204
-	-	-	47	16	31	250	83	167	Debhog	344205
1	-	1	7	4	3	278	103	175	Tilagere	344206
4	2	2	8	5	3	390	121	269	Gobindapur	344207
9	5	4	10	9	1	645	217	428	Bijawarpur	344208
-	-	-	-	-	-	366	107	259	Alalpara	344209
7	3	4	29	20	9	407	169	238	Banamalipur	344210
-	-	-	1	1	-	226	109	117	Manoharganj	344211
-	-	-	9	5	4	312	131	181	Benagalisa	344212
4	-	4	14	3	11	481	194	287	Ratulia	344213
-	-	-	3	1	2	293	133	160	Paschim Arjunda	344214
-	-	-	45	40	5	800	289	511	Ratulia Dalbar	344215
-	-	-	-	-	-	144	56	88	Paltaberya	344216
13	4	9	11	5	6	568	243	325	Mangalduari	344217
-	-	-	22	22	-	399	149	250	Lal Chak	344218
11	2	9	27	14	13	846	269	577	Medinipur Ratudya	344219
20	19	1	23	12	11	392	110	282	Nayabasan	344220
2	-	2	92	89	3	689	278	411	Masimabad	344221
-	-	-	-----Un-inhabited-----						Muktaghata	344222
-	-	-	-----Un-inhabited-----						Dayaram Chak	344223
-	-	-	4	-	4	35	10	25	Gopinathchak	344224



**VILLAGE PRIMARY  
C D Block -**

Location code number	Name of Village	Area of Village in hectares	Number of households	Total population (including institutional and houseless population)			Population in the age-group 0-6		
				Persons	Males	Females	Persons	Males	Females
1	2	3	4	5	6	7	8	9	10
344225	Erapur Shiromani Chak	58.02	283	1,186	620	566	111	63	48
344226	Erapur	21.48		-----Un-inhabited-----					
344227	Aror	183.31	332	1,366	678	688	183	88	95
344228	Rajhati	79.28	217	904	466	438	109	53	56
344229	Kenduara	143.37	249	1,044	532	512	151	77	74
344230	Krishnanagar	58.45	93	388	194	194	38	18	20
344231	Chhyarasia	74.08	173	664	335	329	69	30	39
344232	Ghoshpur	46.28	162	669	339	330	77	40	37
344233	Arangabar	44.26	81	359	190	169	28	15	13
344234	Kharu Radhanagar	193.70	484	2,048	1,049	999	213	97	116
344235	Raisanda	46.10	136	544	277	267	46	21	25
344236	Purul	170.84	530	2,126	1,058	1,068	212	99	113
344237	Haur	186.72	613	2,701	1,358	1,343	261	134	127
344238	Sarifabad	156.59	328	1,433	732	701	187	101	86
344239	Alugram Barada	76.83	286	1,034	532	502	107	52	55
344240	Alugram	70.12	121	544	283	261	59	35	24
344241	Hariharpur	46.13	126	564	287	277	81	30	51
344242	Saranbar	44.13	204	875	448	427	111	66	45
344243	Chhenyagar	137.91	187	746	362	384	54	27	27
344244	Pulshita	63.56	274	1,093	570	523	117	59	58
344245	Harashankarpur	92.84	297	1,198	622	576	113	61	52
344246	Kalidan	244.41	542	2,244	1,165	1,079	196	106	90
344247	Gobindapur	44.94	89	353	181	172	44	22	22
344248	Jardai	84.98	297	1,241	665	576	136	72	64
344249	Paramhansapur	98.12	111	477	239	238	59	32	27
344250	Gholamdan	66.37	113	464	230	234	45	23	22
344251	Amdan	259.27	591	2,324	1,173	1,151	248	129	119
344252	Dhamat	52.70	100	416	210	206	41	24	17
344253	Kulia	119.23	269	1,097	574	523	104	68	36
344254	Dashang	126.74	196	786	393	393	66	34	32
344255	Atang	100.96	178	687	368	319	67	35	32
344256	Gobinda Chak	69.40	104	492	259	233	52	32	20
344257	Tikarpara	55.15	115	530	272	258	42	20	22
344258	Usatpur	87.12	110	526	274	252	47	29	18
344259	Saharda	69.98	108	426	221	205	47	29	18
344260	Markandapur	39.02	44	164	83	81	17	11	6
344261	Kunarpur	29.25	91	352	178	174	30	13	17
344262	Jagannath Chak	123.81	296	1,262	640	622	121	62	59
344263	Narui Ramchandrapur	108.89	184	655	339	316	68	38	30
344264	Naruigopinath Chak	81.66	32	143	72	71	13	7	6
344265	Dumdan	96.16	178	768	391	377	78	36	42
344266	Dhalshwar	43.91	82	394	201	193	50	23	27
344267	Nilmaniram Chak	74.90	200	931	487	444	114	59	55
344268	Nilichhaku Chak	39.60	168	902	481	421	114	57	57
344269	Fate Chak	35.35	183	832	412	420	143	65	78
344270	Uryagar	53.12	170	737	372	365	99	53	46
344271	Paobanki	58.61	227	974	493	481	123	58	65
344272	Sahanagar	35.88	105	518	267	251	88	51	37
344273	Ramgar	31.89	203	1,059	553	506	164	78	86
344274	Saraighata	90.63	148	674	351	323	91	51	40
344275	Bijayram Chak	157.33	552	2,625	1,367	1,258	297	151	146
344276	Harirampur	110.73	308	1,377	716	661	164	84	80
344277	Gurya	42.87	104	440	221	219	55	25	30
344278	Radhaban	121.92	475	1,893	977	916	211	110	101
344279	Chaulyakuri	27.70	70	280	141	139	40	18	22

## PRIMARY CENSUS ABSTRACT

## CENSUS ABSTRACT

Panskura

Scheduled Castes population			Scheduled Tribes population			Literates			Name of Village
Persons	Males	Females	Persons	Males	Females	Persons	Males	Females	
11	12	13	14	15	16	17	18	19	2
65	33	32	34	17	17	957	528	429	Erapur Shiromani Chak
-----Un-inhabited-----									
288	145	143	69	30	39	869	473	396	Erapur
108	50	58	184	99	85	628	357	271	Aror
35	19	16	232	111	121	612	353	259	Rajhati
91	42	49	157	81	76	297	162	135	Krishnanagar
52	26	26	360	182	178	438	251	187	Chhyarasia
6	2	4	43	23	20	516	275	241	Ghoshpur
-	-	-	16	8	8	289	168	121	Arangabar
106	54	52	557	274	283	1,645	906	739	Kharu Radhanagar
34	15	19	66	30	36	426	244	182	Raisanda
254	132	122	374	193	181	1,631	875	756	Purul
144	79	65	348	167	181	2,125	1,125	1,000	Haur
192	99	93	41	23	18	1,049	581	468	Sarifabad
253	126	127	198	100	98	794	453	341	Alugram Barada
8	2	6	145	77	68	421	233	188	Alugram
207	102	105	79	42	37	400	234	166	Hariharpur
-	-	-	12	7	5	624	338	286	Saranbar
-	-	-	-	-	-	668	331	337	Chhenyagar
15	6	9	4	2	2	917	499	418	Pulshita
-	-	-	39	15	24	952	532	420	Harashankarpur
62	32	30	82	38	44	1,815	1,005	810	Kalidan
-	-	-	-	-	-	277	150	127	Gobindapur
-	-	-	-	-	-	987	568	419	Jardai
282	139	143	-	-	-	367	197	170	Paramhansapur
-	-	-	17	8	9	379	200	179	Gholamdan
279	136	143	155	78	77	1,731	947	784	Amdan
-	-	-	41	20	21	345	180	165	Dhamat
-	-	-	140	76	64	834	464	370	Kulia
-	-	-	132	62	70	613	328	285	Dashang
13	8	5	65	33	32	535	309	226	Atang
-	-	-	12	7	5	393	216	177	Gobinda Chak
-	-	-	-	-	-	447	248	199	Tikarpara
25	13	12	9	5	4	438	237	201	Usatpur
-	-	-	-	-	-	348	186	162	Saharda
10	5	5	-	-	-	135	70	65	Markandapur
-	-	-	-	-	-	286	157	129	Kunarpur
693	361	332	52	29	23	942	524	418	Jagannath Chak
11	6	5	2	-	2	505	288	217	Narui Ramchandrapur
-	-	-	-	-	-	120	65	55	Naruigopinath Chak
-	-	-	-	-	-	594	325	269	Dumdan
47	23	24	-	-	-	317	176	141	Dhalshwar
-	-	-	-	-	-	659	376	283	Nilmaniram Chak
-	-	-	-	-	-	665	380	285	Nilichhaku Chak
824	411	413	-	-	-	426	256	170	Fate Chak
613	302	311	-	-	-	433	253	180	Uryagar
536	267	269	2	1	1	700	397	303	Paobanki
20	13	7	-	-	-	334	186	148	Sahanagar
-	-	-	-	-	-	712	404	308	Ramgar
328	180	148	-	-	-	441	256	185	Saraighata
-	-	-	-	-	-	2,053	1,153	900	Bijayram Chak
107	52	55	-	-	-	1,089	610	479	Harirampur
86	45	41	-	-	-	351	192	159	Gurya
579	303	276	-	-	-	1,262	742	520	Radhaban
56	30	26	-	-	-	188	105	83	Chaulyakuri

VILLAGE PRIMARY  
C D Block -

Location code number	Name of Village	Illiterates			Total workers			Main workers		
		Persons	Males	Females	Persons	Males	Females	Persons	Males	Females
1	2	20	21	22	23	24	25	26	27	28
344225	Erapur Shiromani Chak	229	92	137	648	409	239	434	374	60
344226	Erapur	-----Un-inhabited-----								
344227	Aror	497	205	292	420	378	42	365	345	20
344228	Rajhati	276	109	167	432	287	145	317	267	50
344229	Kenduara	432	179	253	399	288	111	386	280	106
344230	Krishnanagar	91	32	59	246	126	120	152	110	42
344231	Chhyarasia	226	84	142	311	183	128	126	107	19
344232	Ghoshpur	153	64	89	285	216	69	120	98	22
344233	Arangabar	70	22	48	154	122	32	130	109	21
344234	Kharu Radhanagar	403	143	260	1,030	672	358	328	283	45
344235	Raisanda	118	33	85	223	193	30	189	162	27
344236	Purul	495	183	312	831	615	216	433	381	52
344237	Haur	576	233	343	971	752	219	811	652	159
344238	Sarifabad	384	151	233	542	427	115	335	327	8
344239	Alugram Barada	240	79	161	432	319	113	139	134	5
344240	Alugram	123	50	73	200	186	14	147	142	5
344241	Hariharpur	164	53	111	330	168	162	164	161	3
344242	Saranbar	251	110	141	378	254	124	134	122	12
344243	Chhenyagar	78	31	47	429	251	178	312	188	124
344244	Pulshita	176	71	105	368	343	25	363	338	25
344245	Harashankarpur	246	90	156	543	382	161	317	298	19
344246	Kalidan	429	160	269	1,161	702	459	526	434	92
344247	Gobindapur	76	31	45	193	112	81	190	109	81
344248	Jardai	254	97	157	663	408	255	284	261	23
344249	Paramhansapur	110	42	68	238	150	88	142	136	6
344250	Gholamdan	85	30	55	145	134	11	128	119	9
344251	Amdan	593	226	367	1,021	698	323	511	464	47
344252	Dhamat	71	30	41	122	111	11	122	111	11
344253	Kulia	263	110	153	519	359	160	270	241	29
344254	Dashang	173	65	108	408	248	160	210	184	26
344255	Atang	152	59	93	368	220	148	232	207	25
344256	Gobinda Chak	99	43	56	277	142	135	242	135	107
344257	Tikarpara	83	24	59	182	173	9	63	62	1
344258	Usatpur	88	37	51	325	175	150	170	156	14
344259	Saharda	78	35	43	324	165	159	121	115	6
344260	Markandapur	29	13	16	97	54	43	58	41	17
344261	Kunarpur	66	21	45	208	108	100	44	34	10
344262	Jagannath Chak	320	116	204	583	368	215	326	260	66
344263	Narui Ramchandrapur	150	51	99	287	212	75	191	170	21
344264	Naruigopinath Chak	23	7	16	74	40	34	35	35	-
344265	Dumdan	174	66	108	469	251	218	224	182	42
344266	Dhalshwar	77	25	52	166	123	43	73	70	3
344267	Nilmaniram Chak	272	111	161	308	280	28	161	142	19
344268	Nilichhaku Chak	237	101	136	326	284	42	267	260	7
344269	Fate Chak	406	156	250	483	259	224	259	229	30
344270	Uryagar	304	119	185	240	194	46	201	188	13
344271	Paobanki	274	96	178	589	317	272	273	167	106
344272	Sahanagar	184	81	103	193	148	45	140	123	17
344273	Ramgar	347	149	198	384	310	74	287	279	8
344274	Saraighata	233	95	138	365	211	154	47	30	17
344275	Bijayram Chak	572	214	358	1,196	825	371	774	645	129
344276	Harirampur	288	106	182	775	480	295	328	248	80
344277	Gurya	89	29	60	199	135	64	16	10	6
344278	Radhaban	631	235	396	1,000	589	411	405	218	187
344279	Chaulyakuri	92	36	56	160	93	67	117	89	28

## PRIMARY CENSUS ABSTRACT

## CENSUS ABSTRACT

Panskura

## Industrial category of main workers

Household industry													Name of Village 2
Cultivators			Agricultural labourers workers						Other workers				
Persons	Males	Females	Persons	Males	Females	Persons	Males	Females	Persons	Males	Females		
29	30	31	32	33	34	35	36	37	38	39	40		
203	190	13	123	88	35	4	4	-	104	92	12	Erapur Shiromani Chak	
-----Un-inhabited-----													
49	49	-	59	48	11	34	34	-	223	214	9	Aror	
66	53	13	155	131	24	18	14	4	78	69	9	Rajhati	
21	20	1	211	119	92	9	7	2	145	134	11	Kenduara	
28	24	4	64	38	26	13	12	1	47	36	11	Krishnanagar	
27	26	1	50	44	6	1	-	1	48	37	11	Chhyarasia	
29	26	3	14	11	3	6	5	1	71	56	15	Ghoshpur	
32	31	1	41	25	16	1	1	-	56	52	4	Arangabar	
103	93	10	37	26	11	5	4	1	183	160	23	Kharu Radhanagar	
89	88	1	49	27	22	1	1	-	50	46	4	Raisanda	
68	65	3	128	119	9	7	5	2	230	192	38	Purul	
198	182	16	199	122	77	7	6	1	407	342	65	Haur	
74	74	-	87	85	2	40	40	-	134	128	6	Sarifabad	
13	13	-	63	63	-	3	1	2	60	57	3	Alugram Barada	
40	39	1	77	76	1	8	7	1	22	20	2	Alugram	
56	55	1	-	-	-	-	-	-	108	106	2	Hariharpur	
42	42	-	59	48	11	1	1	-	32	31	1	Saranbar	
218	134	84	26	18	8	11	5	6	57	31	26	Chhenyagar	
208	202	6	70	57	13	5	5	-	80	74	6	Pulshita	
135	134	1	82	76	6	2	2	-	98	86	12	Harashankarpur	
98	97	1	235	191	44	21	14	7	172	132	40	Kalidan	
66	66	-	107	29	78	3	3	-	14	11	3	Gobindapur	
83	82	1	137	129	8	21	16	5	43	34	9	Jardai	
28	28	-	93	90	3	3	2	1	18	16	2	Paramhansapur	
2	2	-	96	92	4	-	-	-	30	25	5	Gholamdan	
232	224	8	156	136	20	9	7	2	114	97	17	Amdan	
14	13	1	75	70	5	2	2	-	31	26	5	Dhamat	
130	128	2	73	52	21	1	1	-	66	60	6	Kulia	
124	113	11	45	35	10	1	1	-	40	35	5	Dashang	
15	15	-	160	141	19	21	19	2	36	32	4	Atang	
192	105	87	41	22	19	-	-	-	9	8	1	Gobinda Chak	
8	8	-	-	-	-	-	-	-	55	54	1	Tikarpara	
94	94	-	20	15	5	2	-	2	54	47	7	Usatpur	
82	81	1	19	16	3	-	-	-	20	18	2	Saharda	
41	26	15	2	2	-	-	-	-	15	13	2	Markandapur	
21	17	4	1	1	-	-	-	-	22	16	6	Kunarpur	
83	73	10	107	74	33	21	16	5	115	97	18	Jagannath Chak	
93	87	6	25	18	7	-	-	-	73	65	8	Narui Ramchandrapur	
29	29	-	3	3	-	-	-	-	3	3	-	Naruigopinath Chak	
73	72	1	136	97	39	1	1	-	14	12	2	Dumdan	
18	16	2	4	4	-	26	26	-	25	24	1	Dhalshwar	
23	17	6	37	29	8	2	2	-	99	94	5	Nilmaniram Chak	
46	43	3	22	20	2	6	5	1	193	192	1	Nilichhaku Chak	
11	11	-	136	118	18	4	4	-	108	96	12	Fate Chak	
17	17	-	153	142	11	1	1	-	30	28	2	Uryagar	
199	105	94	33	25	8	1	1	-	40	36	4	Paobanki	
16	14	2	36	22	14	33	33	-	55	54	1	Sahanagar	
41	41	-	63	57	6	14	14	-	169	167	2	Ramgar	
2	1	1	5	5	-	2	1	1	38	23	15	Saraighata	
268	173	95	188	167	21	38	35	3	280	270	10	Bijayram Chak	
124	109	15	149	94	55	1	1	-	54	44	10	Harirampur	
1	1	-	2	2	-	-	-	-	13	7	6	Gurya	
83	49	34	256	123	133	23	12	11	43	34	9	Radhaban	
19	12	7	81	70	11	4	-	4	13	7	6	Chaulyakuri	

VILLAGE PRIMARY  
C D Block -

Location code number	Name of Village	Industrial category								
		Marginal workers			Cultivators			Agricultural labourers		
		Persons	Males	Females	Persons	Males	Females	Persons	Males	Females
1	2	41	42	43	44	45	46	47	48	49
344225	Erapur Shiromani Chak	214	35	179	170	22	148	32	3	29
344226	Erapur	-----Un-inhabited-----								
344227	Aror	55	33	22	5	4	1	39	22	17
344228	Rajhati	115	20	95	83	11	72	22	5	17
344229	Kenduara	13	8	5	-	-	-	11	8	3
344230	Krishnanagar	94	16	78	30	6	24	46	9	37
344231	Chhyarasia	185	76	109	1	-	1	179	75	104
344232	Ghoshpur	165	118	47	3	3	-	124	83	41
344233	Arangabar	24	13	11	6	4	2	12	3	9
344234	Kharu Radhanagar	702	389	313	73	17	56	575	327	248
344235	Raisanda	34	31	3	-	-	-	34	31	3
344236	Purul	398	234	164	82	58	24	271	143	128
344237	Haur	160	100	60	21	19	2	96	69	27
344238	Sarifabad	207	100	107	35	22	13	93	33	60
344239	Alugram Barada	293	185	108	18	16	2	242	143	99
344240	Alugram	53	44	9	1	1	-	50	41	9
344241	Hariharpur	166	7	159	2	2	-	57	1	56
344242	Saranbar	244	132	112	53	51	2	187	78	109
344243	Chhenyagar	117	63	54	21	14	7	68	41	27
344244	Pulshita	5	5	-	-	-	-	2	2	-
344245	Harashankarpur	226	84	142	61	18	43	130	55	75
344246	Kalidan	635	268	367	53	45	8	278	193	85
344247	Gobindapur	3	3	-	-	-	-	2	2	-
344248	Jardai	379	147	232	47	17	30	324	123	201
344249	Paramhansapur	96	14	82	-	-	-	68	10	58
344250	Gholamdan	17	15	2	1	1	-	15	13	2
344251	Amdan	510	234	276	151	33	118	348	198	150
344252	Dhamat	-	-	-	-	-	-	-	-	-
344253	Kulia	249	118	131	74	47	27	164	63	101
344254	Dashang	198	64	134	47	29	18	137	30	107
344255	Atang	136	13	123	3	1	2	131	11	120
344256	Gobinda Chak	35	7	28	24	5	19	8	1	7
344257	Tikarpara	119	111	8	36	33	3	81	77	4
344258	Usatpur	155	19	136	6	4	2	134	13	121
344259	Saharda	203	50	153	117	18	99	81	29	52
344260	Markandapur	39	13	26	15	5	10	24	8	16
344261	Kunarpur	164	74	90	74	32	42	53	30	23
344262	Jagannath Chak	257	108	149	33	10	23	165	74	91
344263	Narui Ramchandrapur	96	42	54	31	7	24	36	16	20
344264	Naruigopinath Chak	39	5	34	1	1	-	37	4	33
344265	Dumdan	245	69	176	8	1	7	213	63	150
344266	Dhalshwar	93	53	40	57	30	27	15	7	8
344267	Nilmaniram Chak	147	138	9	8	6	2	111	104	7
344268	Nilichhaku Chak	59	24	35	2	2	-	2	2	-
344269	Fate Chak	224	30	194	3	1	2	212	29	183
344270	Uryagar	39	6	33	1	-	1	19	4	15
344271	Paobanki	316	150	166	18	10	8	196	45	151
344272	Sahanagar	53	25	28	-	-	-	39	17	22
344273	Ramgar	97	31	66	46	9	37	39	13	26
344274	Saraighata	318	181	137	3	1	2	288	164	124
344275	Bijayram Chak	422	180	242	67	15	52	284	110	174
344276	Harirampur	447	232	215	116	86	30	312	140	172
344277	Gurya	183	125	58	-	-	-	183	125	58
344278	Radhaban	595	371	224	48	29	19	489	295	194
344279	Chaulyakuri	43	4	39	-	-	-	40	2	38

## PRIMARY CENSUS ABSTRACT

## CENSUS ABSTRACT

## Panskura

of marginal workers

Household industry workers			Other workers			Non-workers			Name of Village	Location code number
Persons	Males	Females	Persons	Males	Females	Persons	Males	Females		
50	51	52	53	54	55	56	57	58		
1	-	1	11	10	1	538	211	327	Erapur Shiromani Chak	344225
-----Un-inhabited-----										344226
8	6	2	3	1	2	946	300	646	Aror	344227
6	-	6	4	4	-	472	179	293	Rajhati	344228
-	-	-	2	-	2	645	244	401	Kenduara	344229
-	-	-	18	1	17	142	68	74	Krishnanagar	344230
1	-	1	4	1	3	353	152	201	Chhyarasia	344231
10	10	-	28	22	6	384	123	261	Ghoshpur	344232
-	-	-	6	6	-	205	68	137	Arangabar	344233
9	5	4	45	40	5	1,018	377	641	Kharu Radhanagar	344234
-	-	-	-	-	-	321	84	237	Raisanda	344235
11	6	5	34	27	7	1,295	443	852	Purul	344236
-	-	-	43	12	31	1,730	606	1,124	Haur	344237
17	13	4	62	32	30	891	305	586	Sarifabad	344238
12	5	7	21	21	-	602	213	389	Alugram Barada	344239
1	1	-	1	1	-	344	97	247	Alugram	344240
101	-	101	6	4	2	234	119	115	Hariharpur	344241
2	1	1	2	2	-	497	194	303	Saranbar	344242
4	-	4	24	8	16	317	111	206	Chhenyagar	344243
1	1	-	2	2	-	725	227	498	Pulshita	344244
2	1	1	33	10	23	655	240	415	Harashankarpur	344245
173	3	170	131	27	104	1,083	463	620	Kalidan	344246
1	1	-	-	-	-	160	69	91	Gobindapur	344247
5	5	-	3	2	1	578	257	321	Jardai	344248
18	-	18	10	4	6	239	89	150	Paramhansapur	344249
-	-	-	1	1	-	319	96	223	Gholamdan	344250
3	1	2	8	2	6	1,303	475	828	Amdan	344251
-	-	-	-	-	-	294	99	195	Dhamat	344252
1	-	1	10	8	2	578	215	363	Kulia	344253
-	-	-	14	5	9	378	145	233	Dashang	344254
-	-	-	2	1	1	319	148	171	Atang	344255
-	-	-	3	1	2	215	117	98	Gobinda Chak	344256
-	-	-	2	1	1	348	99	249	Tikarpara	344257
-	-	-	15	2	13	201	99	102	Usatpur	344258
-	-	-	5	3	2	102	56	46	Saharda	344259
-	-	-	-	-	-	67	29	38	Markandapur	344260
19	4	15	18	8	10	144	70	74	Kunarpur	344261
23	12	11	36	12	24	679	272	407	Jagannath Chak	344262
1	-	1	28	19	9	368	127	241	Narui Ramchandrapur	344263
-	-	-	1	-	1	69	32	37	Naruigopinath Chak	344264
17	2	15	7	3	4	299	140	159	Dumdan	344265
4	2	2	17	14	3	228	78	150	Dhalshwar	344266
1	1	-	27	27	-	623	207	416	Nilmaniram Chak	344267
-	-	-	55	20	35	576	197	379	Nilichhaku Chak	344268
-	-	-	9	-	9	349	153	196	Fate Chak	344269
2	-	2	17	2	15	497	178	319	Uryagar	344270
3	1	2	99	94	5	385	176	209	Paobanki	344271
12	6	6	2	2	-	325	119	206	Sahanagar	344272
2	-	2	10	9	1	675	243	432	Ramgar	344273
15	9	6	12	7	5	309	140	169	Saraighata	344274
10	3	7	61	52	9	1,429	542	887	Bijayram Chak	344275
1	-	1	18	6	12	602	236	366	Harirampur	344276
-	-	-	-	-	-	241	86	155	Gurya	344277
21	14	7	37	33	4	893	388	505	Radhaban	344278
1	-	1	2	2	-	120	48	72	Chaulyakuri	344279

**VILLAGE PRIMARY  
C D Block -**

Location code number	Name of Village	Area of Village in hectares	Number of households	Total population (including institutional and houseless population)			Population in the age-group 0-6		
				Persons	Males	Females	Persons	Males	Females
1	2	3	4	5	6	7	8	9	10
344280	Chaitanpur	46.49	207	916	473	443	104	55	49
344281	Dakshin Arjjunda	61.72	132	572	305	267	51	31	20
344282	Chak Radhaban	43.67	141	598	307	291	73	35	38
344283	Kalai	103.33	377	1,532	795	737	199	104	95
344284	Mohanpur	128.30	514	2,043	1,061	982	234	116	118
344285	Bijaynagar	97.32	297	1,172	598	574	141	67	74
344286	Paramananda Chak	47.52	168	741	400	341	89	51	38
344287	Gholmaguri	72.37	423	1,996	1,017	979	242	119	123
344288	Kenasi Brindaban Chak	99.11	152	707	364	343	78	37	41
344289	Maguri Jagannath Chak	232.78	542	2,288	1,182	1,106	260	133	127
344290	Kismat Jagannath Chak	86.79	383	1,736	936	800	205	119	86
344291	Harinarayan Chak	121.55	345	1,512	807	705	138	69	69
344292	Mahishdol	91.21	475	2,439	1,270	1,169	338	174	164
344293	Udaypur	42.17	452	2,442	1,313	1,129	313	169	144
344294	Kalandipur	136.43	235	1,141	583	558	121	63	58
344295	Kedarpur	68.41	137	613	318	295	66	29	37
344296	Uttar Chanchiara	187.77	272	1,197	609	588	108	57	51
344297	Dakshin Chan Chiara	129.50	464	2,135	1,091	1,044	220	125	95
344298	Basantabar	49.87	167	748	367	381	80	38	42
344299	Amdubi	113.02	136	565	296	269	42	22	20
344300	Suarasatya	201.08	429	1,838	969	869	185	97	88
344301	Kamila	292.69	890	4,369	2,246	2,123	534	281	253
344302	Raghubir Chak	39.66	183	847	433	414	89	44	45
344303	Dhuliapur	135.49	454	2,036	1,053	983	208	97	111
344304	Murail	68.98	383	1,849	966	883	222	125	97
344305	Baharputa	286.11	1,033	4,660	2,432	2,228	491	252	239
344306	Bar Baharpota	57.72	271	1,156	593	563	113	56	57
344307	Chanupur	72.89	417	1,713	896	817	164	79	85
344308	Ukharapara	35.00	145	621	327	294	64	32	32
344309	Chakdaha	219.20	831	3,791	1,953	1,838	458	233	225
344310	Purbba Itara	166.65	408	1,844	933	911	168	86	82
344311	Purbba Shuktia	59.93	273	1,244	626	618	132	70	62
344312	Kunarara	78.78	260	1,086	577	509	109	58	51
344313	Khandakhola	223.21	596	2,720	1,358	1,362	343	165	178
344314	Gogras Keshab Bar	115.88	416	2,007	1,032	975	224	112	112
344315	Gogras Kottaluk	136.98	361	1,714	884	830	187	88	99
344316	Beraberia	165.41	363	1,600	843	757	146	72	74
344317	Purushottampur	152.22	558	2,371	1,206	1,165	221	117	104
344318	Fakirganja	40.82	279	1,270	665	605	131	61	70
344319	Raghunathbari	47.86	461	2,091	1,069	1,022	239	106	133
344320	Khasharban	122.78	467	2,049	1,034	1,015	200	111	89
344321	Sundamagar	141.48	700	3,165	1,608	1,557	385	208	177
344322	Atberia	133.55	425	1,919	1,018	901	212	114	98
344323	Hanrijhama	189.87	376	1,654	839	815	155	74	81
344324	Amraghoal	160.48	607	3,168	1,636	1,532	433	237	196
344325	Indulia	34.57	126	626	321	305	89	42	47
344326	Isahakpur	57.83	301	1,410	734	676	164	83	81
344327	Raybandh	97.93	444	2,226	1,157	1,069	320	163	157
344328	Kenasi Brindaban Chak	86.39	371	1,733	890	843	235	125	110
344329	Maguri Uttarsai	62.65	231	1,020	527	493	128	70	58
344330	Sitampur	76.26	105	443	219	224	41	20	21
344331	Gaurangapur	72.31	237	1,020	518	502	105	64	41
344332	Chandipur	53.49	150	687	350	337	65	34	31
344333	Radha Krishnapur	76.09	521	2,684	1,383	1,301	401	200	201
344334	Chaugere	41.57	74	403	201	202	61	29	32



## PRIMARY CENSUS ABSTRACT

## CENSUS ABSTRACT

Panskura

Scheduled Castes population			Scheduled Tribes population			Literates			Name of Village
Persons	Males	Females	Persons	Males	Females	Persons	Males	Females	
11	12	13	14	15	16	17	18	19	2
-	-	-	-	-	-	697	389	308	Chaitanpur
-	-	-	4	2	2	472	263	209	Dakshin Arjjunda
-	-	-	-	-	-	451	252	199	Chak Radhaban
-	-	-	-	-	-	1,112	622	490	Kalai
-	-	-	-	-	-	1,590	891	699	Mohanpur
34	13	21	14	8	6	912	505	407	Bijaynagar
113	59	54	-	-	-	569	329	240	Paramananda Chak
40	17	23	-	-	-	1,489	819	670	Gholmaguri
7	5	2	-	-	-	538	304	234	Kenasi Brindaban Chak
9	5	4	4	4	-	1,762	966	796	Maguri Jagannath Chak
-	-	-	-	-	-	1,332	765	567	Kismat Jagannath Chak
-	-	-	-	-	-	1,245	708	537	Harinarayan Chak
562	282	280	-	-	-	1,695	949	746	Mahishdol
39	17	22	-	-	-	1,935	1,098	837	Udaypur
123	66	57	40	17	23	874	479	395	Kalandipur
148	74	74	-	-	-	491	282	209	Kedarpur
2	1	1	-	-	-	947	514	433	Uttar Chanchiara
21	10	11	49	21	28	1,707	916	791	Dakshin Chan Chiara
-	-	-	-	-	-	598	316	282	Basantabar
57	29	28	5	3	2	445	254	191	Amdubi
68	32	36	68	35	33	1,311	749	562	Suarasatya
296	163	133	-	-	-	3,197	1,777	1,420	Kamila
-	-	-	-	-	-	625	355	270	Raghubir Chak
13	8	5	38	20	18	1,656	925	731	Dhuliapur
-	-	-	-	-	-	1,319	738	581	Murail
84	46	38	-	-	-	3,487	1,984	1,503	Baharputa
23	10	13	-	-	-	827	477	350	Bar Baharpota
1	-	1	-	-	-	1,363	769	594	Chanupur
-	-	-	-	-	-	482	275	207	Ukharapara
60	29	31	-	-	-	2,772	1,559	1,213	Chakdaha
30	12	18	-	-	-	1,439	787	652	Purbba Itara
29	14	15	-	-	-	900	487	413	Purbba Shuktia
6	3	3	3	2	1	865	496	369	Kunarara
120	62	58	5	3	2	2,131	1,139	992	Khandakhola
60	34	26	-	-	-	1,609	871	738	Gogras Keshab Bar
170	97	73	-	-	-	1,321	733	588	Gograscottaluk
161	78	83	31	12	19	1,257	721	536	Beraberia
112	59	53	18	9	9	1,905	1,031	874	Purushottampur
294	150	144	3	1	2	1,063	591	472	Fakirganja
328	161	167	5	3	2	1,657	915	742	Raghnathbari
84	43	41	-	-	-	1,464	796	668	Khasharban
914	475	439	50	28	22	2,270	1,257	1,013	Sundarnagar
186	98	88	42	19	23	1,565	874	691	Atberia
25	14	11	-	-	-	1,332	729	603	Hanrijhama
-	-	-	-	-	-	2,174	1,223	951	Amraghoal
-	-	-	-	-	-	460	252	208	Indulia
-	-	-	-	-	-	1,018	591	427	Isahakpur
469	237	232	-	-	-	1,412	832	580	Raybandh
-	-	-	-	-	-	1,301	712	589	Kenasi Brindaban Chak
-	-	-	-	-	-	747	419	328	Maguri Uttarsai
-	-	-	-	-	-	321	177	144	Sitarampur
-	-	-	-	-	-	847	436	411	Gaurangapur
282	153	129	-	-	-	523	286	237	Chandipur
-	-	-	-	-	-	1,872	1,051	821	Radha Krishnapur
-	-	-	-	-	-	303	162	141	Chaugere



**VILLAGE PRIMARY  
C D Block -**

Location code number	Name of Village	Illiterates			Total workers			Main workers		
		Persons	Males	Females	Persons	Males	Females	Persons	Males	Females
1	2	20	21	22	23	24	25	26	27	28
344280	Chaitanpur	219	84	135	535	307	228	189	163	26
344281	Dakshin Arjjunda	100	42	58	253	183	70	152	145	7
344282	Chak Radhaban	147	55	92	200	176	24	20	19	1
344283	Kalai	420	173	247	926	495	431	334	297	37
344284	Mohanpur	453	170	283	1,218	653	565	992	582	410
344285	Bijaynagar	260	93	167	640	398	242	350	310	40
344286	Paramananda Chak	172	71	101	620	334	286	248	237	11
344287	Gholmaguri	507	198	309	1,319	684	635	593	530	63
344288	Kenasi Brindaban Chak	169	60	109	262	217	45	228	201	27
344289	Maguri Jagannath Chak	526	216	310	1,285	702	583	644	588	56
344290	Kismat Jagannath Chak	404	171	233	1,049	596	453	541	436	105
344291	Harinarayan Chak	267	99	168	665	478	187	212	194	18
344292	Mahishdol	744	321	423	960	756	204	675	640	35
344293	Udaypur	507	215	292	844	740	104	603	589	14
344294	Kalandipur	267	104	163	407	371	36	217	207	10
344295	Kedarpur	122	36	86	196	173	23	111	95	16
344296	Uttar Chanchiara	250	95	155	607	353	254	464	254	210
344297	Dakshin Chan Chiara	428	175	253	711	599	112	471	395	76
344298	Basantabar	150	51	99	321	227	94	172	128	44
344299	Amdubi	120	42	78	227	171	56	176	129	47
344300	Suarasatya	527	220	307	787	558	229	227	128	99
344301	Kamila	1,172	469	703	2,270	1,330	940	1,713	1,067	646
344302	Raghubir Chak	222	78	144	480	273	207	277	220	57
344303	Dhuliapur	380	128	252	905	647	258	446	362	84
344304	Murail	530	228	302	714	600	114	629	541	88
344305	Baharputa	1,173	448	725	2,331	1,475	856	1,756	1,282	474
344306	Bar Baharpota	329	116	213	591	365	226	471	264	207
344307	Chanupur	350	127	223	839	539	300	547	370	177
344308	Ukharapara	139	52	87	350	213	137	310	192	118
344309	Chakdaha	1,019	394	625	1,435	1,056	379	506	419	87
344310	Purbba Itara	405	146	259	934	590	344	636	412	224
344311	Purbba Shuktia	344	139	205	523	356	167	154	128	26
344312	Kunarara	221	81	140	538	363	175	354	237	117
344313	Khandakhola	589	219	370	1,211	819	392	976	728	248
344314	Gogras Keshab Bar	398	161	237	833	566	267	461	403	58
344315	Gogras Kotaluk	393	151	242	751	546	205	582	493	89
344316	Beraberia	343	122	221	676	548	128	471	376	95
344317	Purushottampur	466	175	291	860	714	146	608	546	62
344318	Fakirganja	207	74	133	716	421	295	345	267	78
344319	Raghnathbari	434	154	280	790	629	161	627	546	81
344320	Khasharban	585	238	347	966	644	322	663	491	172
344321	Sundamagar	895	351	544	1,555	1,001	554	1,132	802	330
344322	Atberia	354	144	210	968	641	327	611	517	94
344323	Hanrijhama	322	110	212	751	512	239	430	325	105
344324	Amraghoal	994	413	581	1,203	935	268	853	707	146
344325	Indulia	166	69	97	188	175	13	143	141	2
344326	Isahakpur	392	143	249	632	442	190	290	281	9
344327	Raybandh	814	325	489	1,050	680	370	476	420	56
344328	Kenasi Brindaban Chak	432	178	254	1,037	553	484	446	423	23
344329	Maguri Uttarsai	273	108	165	607	325	282	333	291	42
344330	Sitampur	122	42	80	215	135	80	27	21	6
344331	Gaurangapur	173	82	91	415	301	114	287	255	32
344332	Chandipur	164	64	100	276	202	74	184	146	38
344333	Radha Krishnapur	812	332	480	922	758	164	526	491	35
344334	Chaugere	100	39	61	186	131	55	166	123	43

## PRIMARY CENSUS ABSTRACT

## CENSUS ABSTRACT

Panskura

Industrial category of main workers													Name of Village 2
Cultivators			Household industry						Other workers				
Persons	Males	Females	Agricultural labourers			workers			Persons	Males	Females		
			Persons	Males	Females	Persons	Males	Females					
29	30	31	32	33	34	35	36	37	38	39	40		
115	105	10	33	23	10	2	2	-	39	33	6	Chaitanpur	
28	28	-	88	85	3	-	-	-	36	32	4	Dakshin Arjunda	
6	5	1	1	1	-	-	-	-	13	13	-	Chak Radhaban	
38	36	2	82	56	26	9	7	2	205	198	7	Kalai	
347	256	91	489	221	268	49	23	26	107	82	25	Mohanpur	
142	134	8	126	114	12	8	7	1	74	55	19	Bijaynagar	
76	72	4	27	24	3	12	12	-	133	129	4	Paramananda Chak	
170	161	9	238	215	23	50	29	21	135	125	10	Gholmaguri	
33	32	1	154	133	21	13	13	-	28	23	5	Kenasi Brindaban Chak	
278	268	10	130	118	12	70	58	12	166	144	22	Maguri Jagannath Chak	
201	181	20	143	117	26	77	32	45	120	106	14	Kismat Jagannath Chak	
48	46	2	21	18	3	2	1	1	141	129	12	Harinarayan Chak	
56	48	8	108	95	13	2	1	1	509	496	13	Mahishdol	
40	33	7	27	25	2	19	17	2	517	514	3	Udaypur	
64	63	1	21	19	2	3	2	1	129	123	6	Kalandipur	
9	9	-	28	24	4	10	5	5	64	57	7	Kedarpur	
287	116	171	50	24	26	3	2	1	124	112	12	Uttar Chanchiara	
22	21	1	113	73	40	16	5	11	320	296	24	Dakshin Chan Chiara	
4	4	-	41	41	-	53	13	40	74	70	4	Basantabar	
26	25	1	20	18	2	28	5	23	102	81	21	Amdubi	
19	14	5	-	-	-	17	4	13	191	110	81	Suarasatya	
261	233	28	516	354	162	494	175	319	442	305	137	Kamila	
13	13	-	35	35	-	10	9	1	219	163	56	Raghubir Chak	
71	71	-	63	51	12	5	2	3	307	238	69	Dhuliapur	
147	142	5	85	84	1	83	69	14	314	246	68	Murail	
201	187	14	349	325	24	737	333	404	469	437	32	Baharputa	
37	37	-	24	24	-	288	85	203	122	118	4	Bar Baharpota	
40	39	1	143	115	28	114	23	91	250	193	57	Chanupur	
34	32	2	24	24	-	132	26	106	120	110	10	Ukharapara	
28	27	1	14	14	-	93	38	55	371	340	31	Chakdaha	
17	17	-	118	114	4	296	95	201	205	186	19	Purbba Itara	
8	6	2	8	6	2	17	14	3	121	102	19	Purbba Shuktia	
55	40	15	55	43	12	97	13	84	147	141	6	Kunarara	
156	154	2	169	161	8	325	132	193	326	281	45	Khandakhola	
95	85	10	109	100	9	97	77	20	160	141	19	Gogras Keshab Bar	
185	165	20	4	3	1	71	17	54	322	308	14	Gograskotaluk	
48	47	1	118	97	21	76	19	57	229	213	16	Beraberia	
87	84	3	42	42	-	19	14	5	460	406	54	Purushottampur	
114	92	22	22	17	5	46	23	23	163	135	28	Fakirganja	
61	61	-	61	57	4	17	14	3	488	414	74	Raghunathbari	
86	83	3	98	95	3	257	103	154	222	210	12	Khasharban	
129	113	16	213	189	24	355	108	247	435	392	43	Sundarnagar	
97	94	3	290	240	50	8	7	1	216	176	40	Atberia	
70	67	3	27	22	5	37	12	25	296	224	72	Hanrijhama	
92	90	2	201	179	22	69	26	43	491	412	79	Amraghoal	
-	-	-	3	3	-	3	2	1	137	136	1	Indulia	
40	40	-	123	122	1	24	24	-	103	95	8	Isahakpur	
37	33	4	142	120	22	55	43	12	242	224	18	Raybandh	
105	104	1	164	161	3	15	12	3	162	146	16	Kenasi Brindaban Chak	
180	175	5	103	76	27	5	2	3	45	38	7	Maguri Uttarsai	
8	6	2	2	1	1	1	1	-	16	13	3	Sitarampur	
32	31	1	66	52	14	2	1	1	187	171	16	Gaurangapur	
13	12	1	6	6	-	38	20	18	127	108	19	Chandipur	
64	60	4	59	55	4	59	48	11	344	328	16	Radha Krishnapur	
6	6	-	11	10	1	53	15	38	96	92	4	Chaugere	

VILLAGE PRIMARY  
C D Block -

Location code number	Name of Village	Industrial category								
		Marginal workers			Cultivators			Agricultural labourers		
		Persons	Males	Females	Persons	Males	Females	Persons	Males	Females
1	2	41	42	43	44	45	46	47	48	49
344280	Chaitanpur	346	144	202	69	12	57	263	122	141
344281	Dakshin Arjjunda	101	38	63	23	5	18	75	31	44
344282	Chak Radhaban	180	157	23	45	41	4	92	76	16
344283	Kalai	592	198	394	124	50	74	360	74	286
344284	Mohanpur	226	71	155	105	24	81	104	37	67
344285	Bijaynagar	290	88	202	111	38	73	164	46	118
344286	Paramananda Chak	372	97	275	6	4	2	237	25	212
344287	Gholmaguri	726	154	572	110	27	83	574	119	455
344288	Kenasi Brindaban Chak	34	16	18	6	4	2	22	10	12
344289	Maguri Jagannath Chak	641	114	527	198	21	177	181	62	119
344290	Kismat Jagannath Chak	508	160	348	129	11	118	349	145	204
344291	Harinarayan Chak	453	284	169	56	35	21	330	211	119
344292	Mahishdol	285	116	169	5	2	3	194	47	147
344293	Udaypur	241	151	90	50	13	37	62	21	41
344294	Kalandipur	190	164	26	4	4	-	105	93	12
344295	Kedarpur	85	78	7	2	2	-	71	65	6
344296	Uttar Chanchiara	143	99	44	52	41	11	32	25	7
344297	Dakshin Chan Chiara	240	204	36	39	37	2	108	102	6
344298	Basantabar	149	99	50	14	14	-	46	44	2
344299	Amdubi	51	42	9	6	5	1	29	25	4
344300	Suarasatya	560	430	130	157	149	8	340	235	105
344301	Kamila	557	263	294	80	46	34	121	97	24
344302	Raghubir Chak	203	53	150	1	1	-	36	34	2
344303	Dhuliapur	459	285	174	26	22	4	147	141	6
344304	Murail	85	59	26	13	9	4	21	15	6
344305	Baharputa	575	193	382	75	34	41	140	80	60
344306	Bar Baharpota	120	101	19	89	79	10	26	20	6
344307	Chanupur	292	169	123	24	23	1	109	73	36
344308	Ukharapara	40	21	19	9	5	4	7	6	1
344309	Chakdaha	929	637	292	132	129	3	191	172	19
344310	Purbba Itara	298	178	120	60	27	33	154	102	52
344311	Purbba Shuktia	369	228	141	8	7	1	54	50	4
344312	Kunarara	184	126	58	44	30	14	64	54	10
344313	Khandakhola	235	91	144	13	13	-	36	29	7
344314	Gogras Keshab Bar	372	163	209	7	7	-	143	60	83
344315	Gogras kotaluk	169	53	116	83	15	68	42	21	21
344316	Beraberia	205	172	33	10	8	2	79	67	12
344317	Purushottampur	252	168	84	49	48	1	81	39	42
344318	Fakirganja	371	154	217	13	3	10	217	97	120
344319	Raghunathbari	163	83	80	19	12	7	33	28	5
344320	Khasharban	303	153	150	24	15	9	103	75	28
344321	Sundamagar	423	199	224	25	17	8	124	74	50
344322	Atberia	357	124	233	5	4	1	329	104	225
344323	Hanrijhama	321	187	134	16	14	2	176	147	29
344324	Amraghoal	350	228	122	29	27	2	210	114	96
344325	Indulia	45	34	11	3	3	-	22	18	4
344326	Isahakpur	342	161	181	8	7	1	260	97	163
344327	Raybandh	574	260	314	46	26	20	294	97	197
344328	Kenasi Brindaban Chak	591	130	461	23	5	18	315	19	296
344329	Maguri Uttarsai	274	34	240	76	16	60	179	17	162
344330	Sitampur	188	114	74	75	65	10	49	39	10
344331	Gaurangapur	128	46	82	22	13	9	92	24	68
344332	Chandipur	92	56	36	43	27	16	31	18	13
344333	Radha Krishnapur	396	267	129	13	8	5	159	63	96
344334	Chaugere	20	8	12	2	2	-	13	5	8

## PRIMARY CENSUS ABSTRACT

## CENSUS ABSTRACT

## Panskura

of marginal workers

Household industry workers			Other workers			Non-workers			Name of Village	Location code number
Persons	Males	Females	Persons	Males	Females	Persons	Males	Females		
50	51	52	53	54	55	56	57	58	2	1
2	2	-	12	8	4	381	166	215	Chaitanpur	344280
-	-	-	3	2	1	319	122	197	Dakshin Arjjunda	344281
10	8	2	33	32	1	398	131	267	Chak Radhaban	344282
14	8	6	94	66	28	606	300	306	Kalai	344283
5	-	5	12	10	2	825	408	417	Mohanpur	344284
6	-	6	9	4	5	532	200	332	Bijaynagar	344285
3	-	3	126	68	58	121	66	55	Paramananda Chak	344286
23	2	21	19	6	13	677	333	344	Gholmaguri	344287
1	-	1	5	2	3	445	147	298	Kenasi Brindaban Chak	344288
115	13	102	147	18	129	1,003	480	523	Maguri Jagannath Chak	344289
27	2	25	3	2	1	687	340	347	Kismat Jagannath Chak	344290
2	-	2	65	38	27	847	329	518	Harinarayan Chak	344291
9	1	8	77	66	11	1,479	514	965	Mahishdol	344292
3	2	1	126	115	11	1,598	573	1,025	Udaypur	344293
5	2	3	76	65	11	734	212	522	Kalandipur	344294
-	-	-	12	11	1	417	145	272	Kedarpur	344295
17	17	-	42	16	26	590	256	334	Uttar Chanchiara	344296
33	18	15	60	47	13	1,424	492	932	Dakshin Chan Chiara	344297
57	9	48	32	32	-	427	140	287	Basantabar	344298
-	-	-	16	12	4	338	125	213	Amdubi	344299
2	1	1	61	45	16	1,051	411	640	Suarasatya	344300
278	77	201	78	43	35	2,099	916	1,183	Kamila	344301
34	2	32	132	16	116	367	160	207	Raghubir Chak	344302
10	2	8	276	120	156	1,131	406	725	Dhuliapur	344303
7	4	3	44	31	13	1,135	366	769	Murail	344304
282	31	251	78	48	30	2,329	957	1,372	Baharputa	344305
3	1	2	2	1	1	565	228	337	Bar Baharpota	344306
72	16	56	87	57	30	874	357	517	Chanupur	344307
13	-	13	11	10	1	271	114	157	Ukharapara	344308
348	102	246	258	234	24	2,356	897	1,459	Chakdaha	344309
30	5	25	54	44	10	910	343	567	Purbba Itara	344310
147	37	110	160	134	26	721	270	451	Purbba Shuktia	344311
34	6	28	42	36	6	548	214	334	Kunarara	344312
146	15	131	40	34	6	1,509	539	970	Khandakhola	344313
105	28	77	117	68	49	1,174	466	708	Gogras Keshab Bar	344314
2	1	1	42	16	26	963	338	625	Gogras Kotaluk	344315
28	15	13	88	82	6	924	295	629	Beraberia	344316
41	11	30	81	70	11	1,511	492	1,019	Purushottampur	344317
23	9	14	118	45	73	554	244	310	Fakirganja	344318
43	12	31	68	31	37	1,301	440	861	Raghunathbari	344319
138	29	109	38	34	4	1,083	390	693	Khasharban	344320
156	37	119	118	71	47	1,610	607	1,003	Sundarnagar	344321
1	1	-	22	15	7	951	377	574	Atberia	344322
69	4	65	60	22	38	903	327	576	Hanrijhama	344323
33	25	8	78	62	16	1,965	701	1,264	Amraghoal	344324
1	-	1	19	13	6	438	146	292	Indulia	344325
6	3	3	68	54	14	778	292	486	Isahakpur	344326
110	47	63	124	90	34	1,176	477	699	Raybandh	344327
171	84	87	82	22	60	696	337	359	Kenasi Brindaban Chak	344328
10	-	10	9	1	8	413	202	211	Maguri Uttarsai	344329
45	1	44	19	9	10	228	84	144	Sitarampur	344330
-	-	-	14	9	5	605	217	388	Gaurangapur	344331
9	2	7	9	9	-	411	148	263	Chandipur	344332
43	40	3	181	156	25	1,762	625	1,137	Radha Krishnapur	344333
4	-	4	1	1	-	217	70	147	Chaugere	344334

**VILLAGE PRIMARY**  
**C D Block -**

Location code number	Name of Village	Area of Village in hectares	Number of households	Total population (including institutional and houseless population)			Population in the age-group 0-6		
				Persons	Males	Females	Persons	Males	Females
1	2	3	4	5	6	7	8	9	10
344335	Dabuapukur	89.79	332	1,472	751	721	155	82	73
344336	Dayal Chak	58.56	156	683	357	326	79	41	38
344337	Mahammad Murad	36.22	210	889	463	426	95	50	45
344338	Chakgogras	40.29	41	169	82	87	24	10	14
344339	Baidbar	125.01	389	1,606	819	787	158	74	84
344340	Mahadol Rupchak	87.34	161	764	390	374	83	45	38
344341	Radhaballav Chak	114.64	942	4,489	2,252	2,237	698	356	342
344342	Jayram Chak	103.40	412	1,850	937	913	241	126	115
344343	Shrirampur	71.24	292	1,325	685	640	142	71	71
344344	Paschim Chilka	116.95	622	2,745	1,428	1,317	343	179	164
344345	Purbba Chilka	143.26	561	2,713	1,395	1,318	354	173	181
344346	Sadhuapota	128.12	708	3,437	1,794	1,643	473	245	228
344347	Kalagechhe	157.73	542	2,385	1,219	1,166	291	154	137
344348	Rajnarayan Chak	25.09	221	1,032	529	503	148	63	85
344378	Narayan Pakuria (Part)	0.00	-	-	-	-	-	-	-

## PRIMARY CENSUS ABSTRACT

## CENSUS ABSTRACT

Panskura

Scheduled Castes population			Scheduled Tribes population			Literates			Name of Village
Persons	Males	Females	Persons	Males	Females	Persons	Males	Females	
11	12	13	14	15	16	17	18	19	2
42	23	19	-	-	-	1,152	627	525	Dabuapukur
15	6	9	-	-	-	574	311	263	Dayal Chak
-	-	-	-	-	-	722	405	317	Mahammad Murad
-	-	-	-	-	-	129	66	63	Chakgogras
1	-	1	-	-	-	1,262	711	551	Baidbar
-	-	-	-	-	-	624	336	288	Mahadol Rupchak
86	44	42	-	-	-	2,693	1,490	1,203	Radhaballav Chak
225	115	110	-	-	-	1,332	736	596	Jayram Chak
230	117	113	-	-	-	972	541	431	Shrirampur
120	60	60	-	-	-	1,961	1,106	855	Paschim Chilka
169	82	87	-	-	-	2,036	1,126	910	Purbba Chilka
92	50	42	-	-	-	2,444	1,381	1,063	Sadhuapota
-	-	-	-	-	-	1,892	1,026	866	Kalagechhe
309	160	149	-	-	-	756	446	310	Rajnarayan Chak
-	-	-	-	-	-	-	-	-	Narayan Pakuria (Part)

**VILLAGE PRIMARY  
C D Block -**

Location code number	Name of Village	Illiterates			Total workers			Main workers		
		Persons	Males	Females	Persons	Males	Females	Persons	Males	Females
1	2	20	21	22	23	24	25	26	27	28
344335	Dabuapukur	320	124	196	583	439	144	139	116	23
344336	Dayal Chak	109	46	63	321	222	99	147	131	16
344337	Mahammad Murad	167	58	109	542	283	259	220	133	87
344338	Chakgogras	40	16	24	83	54	29	32	31	1
344339	Baidbar	344	108	236	796	471	325	269	215	54
344340	Mahadol Rupchak	140	54	86	273	224	49	260	215	45
344341	Radhaballav Chak	1,796	762	1,034	1,581	1,196	385	733	627	106
344342	Jayram Chak	518	201	317	904	575	329	308	253	55
344343	Shrirampur	353	144	209	437	399	38	286	271	15
344344	Paschim Chilka	784	322	462	1,147	790	357	645	492	153
344345	Purbba Chilka	677	269	408	1,227	835	392	843	679	164
344346	Sadhuapota	993	413	580	1,535	1,013	522	233	212	21
344347	Kalagechhe	493	193	300	1,136	729	407	600	446	154
344348	Rajnarayan Chak	276	83	193	332	309	23	185	175	10
344378	Narayan Pakuria (Part)	-	-	-	-	-	-	-	-	-

## PRIMARY CENSUS ABSTRACT

## CENSUS ABSTRACT

Panskura

## Industrial category of main workers

Cultivators			Household industry						Other workers			Name of Village
Persons	Males	Females	Agricultural labourers			workers			Persons	Males	Females	
29	30	31	32	33	34	35	36	37	38	39	40	2
-	-	-	28	28	-	13	-	13	98	88	10	Dabuapukur
35	35	-	71	65	6	7	4	3	34	27	7	Dayal Chak
29	20	9	71	60	11	62	6	56	58	47	11	Mahammad Murad
9	9	-	4	4	-	2	1	1	17	17	-	Chakgogras
16	15	1	16	14	2	41	11	30	196	175	21	Baidbar
49	42	7	160	129	31	1	1	-	50	43	7	Mahadol Rupchak
70	66	4	338	304	34	97	66	31	228	191	37	Radhaballav Chak
35	35	-	162	140	22	31	18	13	80	60	20	Jayram Chak
189	185	4	1	1	-	2	1	1	94	84	10	Shrirampur
98	91	7	201	182	19	124	22	102	222	197	25	Paschim Chilka
158	149	9	268	215	53	16	11	5	401	304	97	Purbba Chilka
14	13	1	100	96	4	9	6	3	110	97	13	Sadhuapota
59	59	-	52	49	3	212	84	128	277	254	23	Kalagechhe
2	2	-	152	149	3	6	6	-	25	18	7	Rajnarayan Chak
-	-	-	-	-	-	-	-	-	-	-	-	Narayan Pakuria (Part)



**VILLAGE PRIMARY  
C D Block -**

		Industrial category								
Location code number	Name of Village	Marginal workers			Cultivators			Agricultural labourers		
		Persons	Males	Females	Persons	Males	Females	Persons	Males	Females
1	2	41	42	43	44	45	46	47	48	49
344335	Dabuapukur	444	323	121	97	89	8	225	193	32
344336	Dayal Chak	174	91	83	3	2	1	78	74	4
344337	Mahammad Murad	322	150	172	24	14	10	211	113	98
344338	Chakgogras	51	23	28	26	9	17	17	10	7
344339	Baidbar	527	256	271	52	18	34	445	224	221
344340	Mahadol Rupchak	13	9	4	1	1	-	12	8	4
344341	Radhaballav Chak	848	569	279	8	6	2	560	418	142
344342	Jayram Chak	596	322	274	54	49	5	310	113	197
344343	Shrirampur	151	128	23	4	3	1	136	117	19
344344	Paschim Chilka	502	298	204	69	18	51	184	98	86
344345	Purbba Chilka	384	156	228	78	27	51	203	79	124
344346	Sadhuapota	1,302	801	501	33	29	4	911	559	352
344347	Kalagechhe	536	283	253	237	110	127	180	112	68
344348	Rajnarayan Chak	147	134	13	2	1	1	108	98	10
344378	Narayan Pakuria (Part)	-	-	-	-	-	-	-	-	-

## PRIMARY CENSUS ABSTRACT

## CENSUS ABSTRACT

## Panskura

of marginal workers

Household industry workers			Other workers			Non-workers			Name of Village	Location code number
Persons	Males	Females	Persons	Males	Females	Persons	Males	Females		
50	51	52	53	54	55	56	57	58	2	1
47	1	46	75	40	35	889	312	577	Dabuapukur	344335
78	6	72	15	9	6	362	135	227	Dayal Chak	344336
61	9	52	26	14	12	347	180	167	Mahammad Murad	344337
2	-	2	6	4	2	86	28	58	Chakgogras	344338
16	2	14	14	12	2	810	348	462	Baidbar	344339
-	-	-	-	-	-	491	166	325	Mahadol Rupchak	344340
95	31	64	185	114	71	2,908	1,056	1,852	Radhaballav Chak	344341
75	35	40	157	125	32	946	362	584	Jayram Chak	344342
2	1	1	9	7	2	888	286	602	Shrirampur	344343
41	7	34	208	175	33	1,598	638	960	Paschim Chilka	344344
11	1	10	92	49	43	1,486	560	926	Purbba Chilka	344345
146	54	92	212	159	53	1,902	781	1,121	Sadhuapota	344346
38	9	29	81	52	29	1,249	490	759	Kalagechhe	344347
11	10	1	26	25	1	700	220	480	Rajnarayan Chak	344348
-	-	-	-	-	-	-	-	-	Narayan Pakuria (Part)	344378

**VILLAGE PRIMARY  
C D Block -**

Location code number	Name of Village	Area of Village in hectares	Number of households	Total population (including institutional and houseless population)			Population in the age-group 0-6		
				Persons	Males	Females	Persons	Males	Females
1	2	3	4	5	6	7	8	9	10
<b>0318</b>	<b>Kolaghat (Total)</b>	<b>14,578.78</b>	<b>62,519</b>	<b>2,90,124</b>	<b>1,50,246</b>	<b>1,39,878</b>	<b>31,450</b>	<b>16,145</b>	<b>15,305</b>
<b>0318</b>	<b>Kolaghat (Rural)</b>	<b>13,173.49</b>	<b>51,403</b>	<b>2,39,646</b>	<b>1,24,283</b>	<b>1,15,363</b>	<b>26,513</b>	<b>13,655</b>	<b>12,858</b>
<b>0318</b>	<b>Kolaghat (Urban)</b>	<b>1,405.29</b>	<b>11,116</b>	<b>50,478</b>	<b>25,963</b>	<b>24,515</b>	<b>4,937</b>	<b>2,490</b>	<b>2,447</b>
<b>RURAL</b>									
344349	Brindaban Chak	606.27	2,264	10,235	5,298	4,937	1,065	569	496
344350	Krishna Chak	50.14			-----Un-inhabited-----				
344351	Uttar Markandapur	135.33	318	1,381	716	665	137	70	67
344352	Ram Nagar	42.61	154	620	309	311	55	25	30
344353	Arisanda	53.14	193	991	504	487	119	57	62
344354	Jagannathpur	45.44	114	484	247	237	55	29	26
344355	Krishna Nagar	123.61	315	1,399	724	675	130	72	58
344356	Kantabani Shasan	116.52	496	2,310	1,191	1,119	343	170	173
344357	Gopal Nagar	131.42	387	1,860	967	893	211	110	101
344358	Balisar	46.36	112	465	255	210	54	34	20
344359	Dehati	121.41	204	928	483	445	118	64	54
344360	Kaliswar	81.59	243	1,081	533	548	113	51	62
344361	Gopal Chak	33.42	37	163	92	71	17	11	6
344362	Diglabar	268.85	684	2,984	1,559	1,425	315	157	158
344363	Dhuliara	168.98	411	1,899	1,011	888	172	86	86
344364	Bishnubar	13.71	171	802	418	384	80	43	37
344365	Bishnubar	49.69	52	238	128	110	25	11	14
344366	Gurchakil	259.66	566	2,599	1,341	1,258	295	163	132
344367	Kayadangi	72.47	425	1,874	947	927	257	114	143
344368	Kaya Ayama Chak	39.34	144	663	335	328	67	34	33
344369	Siddha	208.70	1,234	5,642	2,902	2,740	678	355	323
344370	Dakshin Jinanda	156.07	488	2,371	1,210	1,161	327	177	150
344371	Renubar	35.25	174	817	409	408	100	47	53
344372	Sridhar Basan	33.23	78	351	193	158	32	19	13
344373	Uttar Jinanda	238.89	655	3,162	1,648	1,514	326	166	160
344374	Chapda	189.27	558	2,494	1,299	1,195	251	141	110
344375	Nankar Banka Dangar	48.76	273	1,193	640	553	132	81	51
344376	Paramanandapur	297.38	878	4,002	2,089	1,913	399	209	190
344377	Jadupur	308.41	754	3,461	1,823	1,638	354	180	174
344378	Narayan Pakuria (Part)	0.00	1,153	5,654	2,892	2,762	798	421	377
344379	Namalbar	108.27	616	2,900	1,506	1,394	398	198	200
344380	Kishor Chak	248.27	843	3,931	2,054	1,877	426	202	224
344381	Benia	46.72	10	47	25	22	5	2	3
344382	Kodalia	152.17	771	3,504	1,838	1,666	385	206	179
344383	Chandpur	18.45	97	472	255	217	63	26	37
344384	Padampur	36.42	127	621	332	289	65	29	36
344385	Deulbar	157.33	589	2,765	1,437	1,328	338	185	153
344386	Amir Chak	65.94	280	1,201	636	565	120	66	54
344387	Kshetrahat	66.99	192	840	420	420	71	31	40
344388	Parulia	51.98	162	728	384	344	65	34	31
344389	Gobardhanpur	63.53	164	736	382	354	61	37	24
344390	Kaji Chak	43.01	271	1,159	630	529	116	64	52
344391	Khanedihi	179.23	619	2,919	1,538	1,381	330	184	146
344392	Purbba Saoraberya	114.04	275	1,293	671	622	135	58	77
344393	Gajai	96.70			-----Un-inhabited-----				
344394	Patharia	66.15	373	1,665	870	795	143	73	70
344395	Ramchandrapur	117.77	318	1,541	821	720	164	100	64
344396	Baksitala	89.52	320	1,501	787	714	131	63	68
344397	Manoharpur	127.80	260	1,150	596	554	106	60	46
344398	Ray Chak	77.35	278	1,394	707	687	112	58	54
344399	Nijkhayra	102.23	361	1,829	934	895	200	97	103

## PRIMARY CENSUS ABSTRACT

## CENSUS ABSTRACT

Kolaghat

Scheduled Castes population			Scheduled Tribes population			Literates			Name of Village
Persons	Males	Females	Persons	Males	Females	Persons	Males	Females	
11	12	13	14	15	16	17	18	19	2
24,593	12,604	11,989	945	473	472	2,19,686	1,22,060	97,626	<b>Kolaghat (Total)</b>
20,464	10,494	9,970	789	390	399	1,80,185	1,00,588	79,597	<b>Kolaghat (Rural)</b>
4,129	2,110	2,019	156	83	73	39,501	21,472	18,029	<b>Kolaghat (Urban)</b>
<b>RURAL</b>									
2,559	1,321	1,238	1	-	1	7,785	4,362	3,423	Brindaban Chak
-----Un-inhabited-----									
139	78	61	-	-	-	1,072	601	471	Uttar Markandapur
217	104	113	67	33	34	489	264	225	Ram Nagar
-	-	-	-	-	-	739	407	332	Arisanda
-	-	-	-	-	-	366	207	159	Jagannathpur
-	-	-	32	16	16	1,126	611	515	Krishna Nagar
37	20	17	80	39	41	1,561	886	675	Kantabani Shasan
95	55	40	68	33	35	1,324	738	586	Gopal Nagar
-	-	-	-	-	-	372	214	158	Balisar
33	17	16	104	48	56	604	338	266	Dehati
-	-	-	78	37	41	899	464	435	Kaliswar
100	59	41	-	-	-	115	70	45	Gopal Chak
242	110	132	15	8	7	2,266	1,293	973	Diglabar
23	12	11	5	4	1	1,579	899	680	Dhuliara
16	8	8	24	14	10	637	357	280	Bishnubar
-	-	-	-	-	-	185	109	76	Bishnubar
224	110	114	4	2	2	2,012	1,121	891	Gurchakil
919	461	458	-	-	-	1,263	732	531	Kayadangi
-	-	-	-	-	-	522	286	236	Kaya Ayama Chak
242	118	124	4	2	2	3,843	2,151	1,692	Siddha
289	150	139	-	-	-	1,639	895	744	Dakshin Jinanda
-	-	-	6	2	4	613	332	281	Renubar
-	-	-	-	-	-	280	159	121	Sridhar Basan
23	15	8	-	-	-	2,488	1,387	1,101	Uttar Jinanda
52	25	27	-	-	-	2,013	1,105	908	Chapda
12	6	6	-	-	-	926	525	401	Nankar Banka Dangar
158	113	45	4	4	-	3,153	1,771	1,382	Paramanandapur
97	51	46	2	2	-	2,716	1,544	1,172	Jadupur
18	6	12	1	-	1	3,720	2,075	1,645	Narayan Pakuria (Part)
405	203	202	-	-	-	1,868	1,071	797	Namalbar
434	212	222	7	4	3	2,750	1,593	1,157	Kishor Chak
-	-	-	-	-	-	17	12	5	Benia
16	10	6	6	4	2	2,674	1,496	1,178	Kodialia
-	-	-	-	-	-	305	181	124	Chandpur
3	1	2	36	16	20	464	268	196	Padampur
2	1	1	-	-	-	2,026	1,110	916	Deulbar
-	-	-	-	-	-	1,010	556	454	Amir Chak
-	-	-	-	-	-	710	380	330	Kshetrahat
-	-	-	-	-	-	536	311	225	Parulia
2	1	1	-	-	-	555	318	237	Gobardhanpur
659	358	301	-	-	-	849	504	345	Kaji Chak
541	285	256	-	-	-	2,053	1,161	892	Khanedihi
18	9	9	-	-	-	1,026	575	451	Purbba Saoraberya
-----Un-inhabited-----									
153	73	80	-	-	-	1,226	700	526	Patharia
84	41	43	-	-	-	1,257	696	561	Ramchandrapur
10	5	5	-	-	-	1,153	670	483	Baksitala
75	37	38	-	-	-	855	472	383	Manoharpur
480	241	239	8	4	4	1,102	611	491	Ray Chak
311	157	154	-	-	-	1,410	776	634	Nijkhayra

VILLAGE PRIMARY  
C D Block -

Location code number	Name of Village	Illiterates			Total workers			Main workers		
		Persons	Males	Females	Persons	Males	Females	Persons	Males	Females
1	2	20	21	22	23	24	25	26	27	28
<b>0318</b>	<b>Kolaghat (Total)</b>	<b>70,438</b>	<b>28,186</b>	<b>42,252</b>	<b>1,08,809</b>	<b>89,300</b>	<b>19,509</b>	<b>76,176</b>	<b>67,642</b>	<b>8,534</b>
<b>0318</b>	<b>Kolaghat (Rural)</b>	<b>59,461</b>	<b>23,695</b>	<b>35,766</b>	<b>91,268</b>	<b>74,281</b>	<b>16,987</b>	<b>62,218</b>	<b>55,205</b>	<b>7,013</b>
<b>0318</b>	<b>Kolaghat (Urban)</b>	<b>10,977</b>	<b>4,491</b>	<b>6,486</b>	<b>17,541</b>	<b>15,019</b>	<b>2,522</b>	<b>13,958</b>	<b>12,437</b>	<b>1,521</b>
<b>RURAL</b>										
344349	Brindaban Chak	2,450	936	1,514	4,389	3,384	1,005	2,837	2,670	167
344350	Krishna Chak	-----Un-inhabited-----								
344351	Uttar Markandapur	309	115	194	460	410	50	369	358	11
344352	Ram Nagar	131	45	86	229	197	32	72	69	3
344353	Arisanda	252	97	155	305	282	23	111	101	10
344354	Jagannathpur	118	40	78	322	164	158	169	155	14
344355	Krishna Nagar	273	113	160	604	425	179	322	302	20
344356	Kantabani Shasan	749	305	444	884	703	181	666	574	92
344357	Gopal Nagar	536	229	307	819	597	222	497	427	70
344358	Balisar	93	41	52	175	137	38	147	129	18
344359	Dehati	324	145	179	331	288	43	83	77	6
344360	Kaliswar	182	69	113	404	357	47	178	169	9
344361	Gopal Chak	48	22	26	72	57	15	65	54	11
344362	Diglabar	718	266	452	1,243	1,028	215	922	815	107
344363	Dhuliara	320	112	208	731	626	105	617	553	64
344364	Bishnubar	165	61	104	340	246	94	158	147	11
344365	Bishnubar	53	19	34	105	80	25	85	63	22
344366	Gurchakil	587	220	367	1,339	852	487	617	576	41
344367	Kayadangi	611	215	396	609	542	67	274	260	14
344368	Kaya Ayama Chak	141	49	92	302	209	93	292	205	87
344369	Siddha	1,799	751	1,048	1,840	1,615	225	1,077	955	122
344370	Dakshin Jinanda	732	315	417	823	669	154	370	347	23
344371	Renubar	204	77	127	247	221	26	190	171	19
344372	Sridhar Basan	71	34	37	112	102	10	11	10	1
344373	Uttar Jinanda	674	261	413	1,248	1,033	215	713	669	44
344374	Chapda	481	194	287	1,023	840	183	726	693	33
344375	Nankar Banka Dangar	267	115	152	640	417	223	314	287	27
344376	Paramanandapur	849	318	531	1,523	1,226	297	893	828	65
344377	Jadupur	745	279	466	1,553	1,161	392	1,325	1,097	228
344378	Narayan Pakuria (Part)	1,934	817	1,117	2,296	1,680	616	1,662	1,281	381
344379	Namalbar	1,032	435	597	1,210	865	345	799	592	207
344380	Kishor Chak	1,181	461	720	1,698	1,191	507	1,050	875	175
344381	Benia	30	13	17	19	18	1	12	11	1
344382	Kotalia	830	342	488	1,237	969	268	1,054	812	242
344383	Chandpur	167	74	93	179	151	28	160	151	9
344384	Padampur	157	64	93	213	187	26	137	129	8
344385	Deulbar	739	327	412	1,038	811	227	686	604	82
344386	Amir Chak	191	80	111	397	376	21	387	368	19
344387	Kshetrahat	130	40	90	335	270	65	215	205	10
344388	Parulia	192	73	119	250	243	7	91	90	1
344389	Gobardhanpur	181	64	117	235	220	15	76	73	3
344390	Kaji Chak	310	126	184	510	385	125	326	313	13
344391	Khanedihi	866	377	489	1,169	972	197	769	715	54
344392	Purbba Saoraberya	267	96	171	613	449	164	499	391	108
344393	Gajai	-----Un-inhabited-----								
344394	Patharia	439	170	269	608	509	99	600	502	98
344395	Ramchandrapur	284	125	159	575	515	60	542	501	41
344396	Baksitala	348	117	231	555	499	56	398	381	17
344397	Manoharpur	295	124	171	459	392	67	314	290	24
344398	Ray Chak	292	96	196	542	471	71	483	433	50
344399	Nijkhayra	419	158	261	739	609	130	650	583	67

## PRIMARY CENSUS ABSTRACT

## CENSUS ABSTRACT

## Kolaghat

Industrial category of main workers													Name of Village 2
Cultivators			Household industry						Other workers				
Persons	Males	Females	Agricultural labourers			workers							
			Persons	Males	Females	Persons	Males	Females	Persons	Males	Females		
29	30	31	32	33	34	35	36	37	38	39	40		
12,251	11,564	687	9,715	8,709	1,006	8,217	5,424	2,793	45,993	41,945	4,048	Kolaghat (Total)	
11,825	11,164	661	9,005	8,061	944	7,216	4,576	2,640	34,172	31,404	2,768	Kolaghat (Rural)	
426	400	26	710	648	62	1,001	848	153	11,821	10,541	1,280	Kolaghat (Urban)	
RURAL													
954	916	38	475	406	69	225	218	7	1,183	1,130	53	Brindaban Chak	
-----Un-inhabited-----													
164	162	2	21	20	1	-	-	-	184	176	8	Krishna Chak	
29	29	-	1	1	-	-	-	-	42	39	3	Uttar Markandapur	
20	18	2	3	3	-	4	4	-	84	76	8	Ram Nagar	
62	60	2	15	7	8	2	2	-	90	86	4	Arisanda	
97	92	5	48	43	5	46	46	-	131	121	10	Jagannathpur	
131	115	16	255	221	34	74	60	14	206	178	28	Krishna Nagar	
81	74	7	170	135	35	105	85	20	141	133	8	Kantabani Shasan	
49	45	4	16	12	4	43	38	5	39	34	5	Gopal Nagar	
17	17	-	31	30	1	-	-	-	35	30	5	Balisar	
3	3	-	3	3	-	4	4	-	168	159	9	Dehati	
28	25	3	19	13	6	-	-	-	18	16	2	Kaliswar	
294	281	13	123	113	10	87	52	35	418	369	49	Gopal Chak	
204	188	16	110	93	17	26	23	3	277	249	28	Diglabar	
108	105	3	21	16	5	-	-	-	29	26	3	Dhuliara	
15	12	3	55	41	14	7	2	5	8	8	-	Bishnubar	
189	182	7	201	181	20	25	25	-	202	188	14	Bishnubar	
41	38	3	40	37	3	46	43	3	147	142	5	Gurchakil	
215	150	65	4	2	2	56	40	16	17	13	4	Kayadangi	
109	100	9	276	242	34	82	74	8	610	539	71	Kaya Ayama Chak	
25	22	3	54	50	4	53	51	2	238	224	14	Siddha	
14	13	1	3	3	-	14	4	10	159	151	8	Dakshin Jinanda	
-	-	-	-	-	-	-	-	-	11	10	1	Renubar	
245	238	7	55	46	9	35	33	2	378	352	26	Sridhar Basan	
109	106	3	17	16	1	18	15	3	582	556	26	Uttar Jinanda	
23	21	2	11	11	-	6	-	6	274	255	19	Chapda	
314	300	14	122	101	21	16	15	1	441	412	29	Nankar Banka Dangar	
456	443	13	131	114	17	323	135	188	415	405	10	Paramanandapur	
114	109	5	229	197	32	428	168	260	891	807	84	Jadupur	
92	89	3	90	79	11	238	106	132	379	318	61	Narayan Pakuria (Part)	
192	191	1	175	171	4	272	142	130	411	371	40	Namalbar	
2	2	-	6	6	-	3	2	1	1	1	-	Kishor Chak	
70	66	4	203	188	15	143	15	128	638	543	95	Benia	
12	11	1	12	7	5	-	-	-	136	133	3	Kodialia	
17	17	-	9	8	1	1	1	-	110	103	7	Chandpur	
60	59	1	77	57	20	61	54	7	488	434	54	Padampur	
71	68	3	148	140	8	19	19	-	149	141	8	Deulbar	
46	44	2	41	39	2	5	5	-	123	117	6	Amir Chak	
20	20	-	6	6	-	11	11	-	54	53	1	Kshetrahat	
-	-	-	1	1	-	2	2	-	73	70	3	Parulia	
30	29	1	106	103	3	38	37	1	152	144	8	Gobardhanpur	
271	265	6	48	41	7	122	102	20	328	307	21	Kaji Chak	
170	118	52	32	24	8	116	111	5	181	138	43	Khenedihi	
-----Un-inhabited-----													
78	77	1	92	81	11	103	60	43	327	284	43	Purbba Saoraberya	
101	83	18	62	56	6	6	4	2	373	358	15	Gajai	
204	195	9	41	37	4	82	82	-	71	67	4	Patharia	
47	46	1	88	74	14	10	10	-	169	160	9	Ramchandrapur	
178	164	14	60	47	13	43	34	9	202	188	14	Baksitala	
118	110	8	131	110	21	29	25	4	372	338	34	Manoharpur	
												Ray Chak	
												Nijkhayra	

VILLAGE PRIMARY  
C D Block -

Location code		Industrial category								
		Marginal workers			Cultivators			Agricultural labourers		
number	Name of Village	Persons	Males	Females	Persons	Males	Females	Persons	Males	Females
1	2	41	42	43	44	45	46	47	48	49
<b>0318</b>	<b>Kolaghat (Total)</b>	<b>32,633</b>	<b>21,658</b>	<b>10,975</b>	<b>3,294</b>	<b>1,992</b>	<b>1,302</b>	<b>12,258</b>	<b>8,616</b>	<b>3,642</b>
<b>0318</b>	<b>Kolaghat (Rural)</b>	<b>29,050</b>	<b>19,076</b>	<b>9,974</b>	<b>3,154</b>	<b>1,919</b>	<b>1,235</b>	<b>11,684</b>	<b>8,144</b>	<b>3,540</b>
<b>0318</b>	<b>Kolaghat (Urban)</b>	<b>3,583</b>	<b>2,582</b>	<b>1,001</b>	<b>140</b>	<b>73</b>	<b>67</b>	<b>574</b>	<b>472</b>	<b>102</b>
<b>RURAL</b>										
344349	Brindaban Chak	1,552	714	838	311	130	181	960	363	597
344350	Krishna Chak	-----Un-inhabited-----								
344351	Uttar Markandapur	91	52	39	15	9	6	49	21	28
344352	Ram Nagar	157	128	29	39	37	2	97	70	27
344353	Arisanda	194	181	13	43	42	1	80	70	10
344354	Jagannathpur	153	9	144	2	-	2	138	2	136
344355	Krishna Nagar	282	123	159	10	5	5	209	87	122
344356	Kantabani Shasan	218	129	89	39	20	19	36	10	26
344357	Gopal Nagar	322	170	152	45	36	9	123	79	44
344358	Balisar	28	8	20	-	-	-	9	4	5
344359	Dehati	248	211	37	1	1	-	232	199	33
344360	Kaliswar	226	188	38	2	1	1	222	185	37
344361	Gopal Chak	7	3	4	1	-	1	4	2	2
344362	Diglabar	321	213	108	41	31	10	179	151	28
344363	Dhuliara	114	73	41	4	1	3	55	31	24
344364	Bishnubar	182	99	83	16	11	5	139	73	66
344365	Bishnubar	20	17	3	3	3	-	7	6	1
344366	Gurchakil	722	276	446	215	59	156	365	157	208
344367	Kayadangi	335	282	53	11	7	4	256	224	32
344368	Kaya Ayama Chak	10	4	6	1	1	-	-	-	-
344369	Siddha	763	660	103	101	89	12	315	263	52
344370	Dakshin Jinanda	453	322	131	38	35	3	101	69	32
344371	Renubar	57	50	7	21	21	-	18	17	1
344372	Sridhar Basan	101	92	9	3	3	-	49	42	7
344373	Uttar Jinanda	535	364	171	111	92	19	283	166	117
344374	Chapda	297	147	150	116	36	80	86	56	30
344375	Nankar Banka Dangar	326	130	196	147	38	109	80	59	21
344376	Paramanandapur	630	398	232	58	38	20	226	189	37
344377	Jadupur	228	64	164	47	8	39	37	20	17
344378	Narayan Pakuria (Part)	634	399	235	72	53	19	349	287	62
344379	Namalbar	411	273	138	6	4	2	242	213	29
344380	Kishor Chak	648	316	332	7	6	1	197	176	21
344381	Benia	7	7	-	-	-	-	4	4	-
344382	Kotalia	183	157	26	71	67	4	44	42	2
344383	Chandpur	19	-	19	4	-	4	13	-	13
344384	Padampur	76	58	18	7	7	-	18	8	10
344385	Deulbar	352	207	145	24	20	4	90	64	26
344386	Amir Chak	10	8	2	2	2	-	7	5	2
344387	Kshetrahat	120	65	55	3	3	-	10	8	2
344388	Parulia	159	153	6	16	12	4	53	53	-
344389	Gobardhanpur	159	147	12	39	35	4	52	50	2
344390	Kaji Chak	184	72	112	7	-	7	115	37	78
344391	Khanedihi	400	257	143	25	15	10	136	65	71
344392	Purbba Saoraberya	114	58	56	15	12	3	39	28	11
344393	Gajai	-----Un-inhabited-----								
344394	Patharia	8	7	1	4	3	1	1	1	-
344395	Ramchandrapur	33	14	19	15	10	5	9	1	8
344396	Baksitala	157	118	39	45	36	9	61	45	16
344397	Manoharpur	145	102	43	90	58	32	18	12	6
344398	Ray Chak	59	38	21	3	1	2	34	20	14
344399	Nijkhayra	89	26	63	4	2	2	27	5	22

## PRIMARY CENSUS ABSTRACT

## CENSUS ABSTRACT

## Kolaghat

of marginal workers

Household industry workers			Other workers			Non-workers			Name of Village	Location code number
Persons	Males	Females	Persons	Males	Females	Persons	Males	Females		
50	51	52	53	54	55	56	57	58	2	1
5,718	2,517	3,201	11,363	8,533	2,830	1,81,315	60,946	1,20,369	Kolaghat (Total)	0318
5,345	2,362	2,983	8,867	6,651	2,216	1,48,378	50,002	98,376	Kolaghat (Rural)	0318
373	155	218	2,496	1,882	614	32,937	10,944	21,993	Kolaghat (Urban)	0318
<b>RURAL</b>										
100	78	22	181	143	38	5,846	1,914	3,932	Brindaban Chak	344349
-----Un-inhabited-----										
-	-	-	27	22	5	921	306	615	Krishna Chak	344350
-	-	-	21	21	-	391	112	279	Uttar Markandapur	344351
1	1	-	70	68	2	686	222	464	Ram Nagar	344352
-	-	-	13	7	6	162	83	79	Arisanda	344353
8	8	-	55	23	32	795	299	496	Jagannathpur	344354
55	43	12	88	56	32	1,426	488	938	Krishna Nagar	344355
33	19	14	121	36	85	1,041	370	671	Kantabani Shasan	344356
18	3	15	1	1	-	290	118	172	Gopal Nagar	344357
-	-	-	15	11	4	597	195	402	Balisar	344358
-	-	-	2	2	-	677	176	501	Dehati	344359
-	-	-	2	1	1	91	35	56	Kaliswar	344360
2	1	1	99	30	69	1,741	531	1,210	Gopal Chak	344361
19	10	9	36	31	5	1,168	385	783	Diglabar	344362
5	-	5	22	15	7	462	172	290	Dhuliara	344363
3	2	1	7	6	1	133	48	85	Bishnubar	344364
7	4	3	135	56	79	1,260	489	771	Bishnubar	344365
42	29	13	26	22	4	1,265	405	860	Gurchakil	344366
1	1	-	8	2	6	361	126	235	Kayadangi	344367
38	35	3	309	273	36	3,802	1,287	2,515	Kaya Ayama Chak	344368
112	56	56	202	162	40	1,548	541	1,007	Siddha	344369
1	1	-	17	11	6	570	188	382	Dakshin Jinanda	344370
-	-	-	49	47	2	239	91	148	Renubar	344371
8	5	3	133	101	32	1,914	615	1,299	Sridhar Basan	344372
1	-	1	94	55	39	1,471	459	1,012	Uttar Jinanda	344373
53	1	52	46	32	14	553	223	330	Chapda	344374
160	19	141	186	152	34	2,479	863	1,616	Nankar Banka Dangar	344375
89	3	86	55	33	22	1,908	662	1,246	Paramanandapur	344376
133	12	121	80	47	33	3,358	1,212	2,146	Jadupur	344377
114	20	94	49	36	13	1,690	641	1,049	Narayan Pakuria (Part)	344378
397	94	303	47	40	7	2,233	863	1,370	Namalbar	344379
1	1	-	2	2	-	28	7	21	Kishor Chak	344380
18	4	14	50	44	6	2,267	869	1,398	Benia	344381
-	-	-	2	-	2	293	104	189	Kotalia	344382
2	1	1	49	42	7	408	145	263	Chandpur	344383
107	26	81	131	97	34	1,727	626	1,101	Padampur	344384
-	-	-	1	1	-	804	260	544	Deulbar	344385
3	1	2	104	53	51	505	150	355	Amir Chak	344386
70	69	1	20	19	1	478	141	337	Kshetrahat	344387
-	-	-	68	62	6	501	162	339	Parulia	344388
11	10	1	51	25	26	649	245	404	Gobardhanpur	344389
131	85	46	108	92	16	1,750	566	1,184	Kaji Chak	344390
9	6	3	51	12	39	680	222	458	Khanedihi	344391
-----Un-inhabited-----										
-	-	-	3	3	-	1,057	361	696	Purbba Saoraberya	344392
3	-	3	6	3	3	966	306	660	Gajai	344393
5	4	1	46	33	13	946	288	658	Patharia	344394
27	25	2	10	7	3	691	204	487	Ramchandrapur	344395
2	-	2	20	17	3	852	236	616	Baksitala	344396
36	4	32	22	15	7	1,090	325	765	Manoharpur	344397
									Ray Chak	344398
									Nijkhayra	344399



**VILLAGE PRIMARY  
C D Block -**

Location code number	Name of Village	Area of Village in hectares	Number of households	Total population (including institutional and houseless population)			Population in the age-group 0-6			
				Persons	Males	Females	Persons	Males	Females	
1	2	3	4	5	6	7	8	9	10	
344400	Kismat Khayra	97.56	352	1,638	852	786	158	89	69	
344401	Baishnab Chak	83.61	356	1,760	968	792	134	76	58	
344402	Durbachati	102.38	425	1,968	1,021	947	218	108	110	
344403	Padima Chak	104.85	272	1,160	589	571	133	67	66	
344404	Kanai Chak	180.69	383	1,964	1,044	920	194	105	89	
344405	Sajmagachhya	34.09	176	812	428	384	88	47	41	
344406	Manua	153.49	549	2,601	1,324	1,277	272	122	150	
344407	Sulani	161.39	808	3,746	1,922	1,824	376	181	195	
344408	Paschim Manika	118.86	633	3,080	1,610	1,470	390	208	182	
344409	Kala Gechhya	146.35	548	2,584	1,365	1,219	288	164	124	
344410	Kulhanda	52.65	193	902	452	450	76	34	42	
344411	Kashigori	65.56	434	2,186	1,144	1,042	249	131	118	
344412	Purbba Manika	48.97	238	1,102	577	525	118	68	50	
344413	Machhinan	165.52	736	3,638	1,852	1,786	357	175	182	
344414	Jashar	47.34	449	2,032	1,027	1,005	205	95	110	
344415	Saluka	226.47	1,169	5,680	2,949	2,731	720	358	362	
344416	Faridpur	353.00	791	3,619	1,901	1,718	448	215	233	
344417	Gopal Nagar	199.96	1,159	5,333	2,745	2,588	533	263	270	
344418	Khadinan	125.21	304	1,371	691	680	139	70	69	
344419	Madhabpur	187.65	679	3,325	1,735	1,590	326	169	157	
344420	Kismat Gopal Chak	51.50		-----Un-inhabited-----						
344421	Rain	324.98	1,060	5,329	2,740	2,589	563	302	261	
344422	Marberya	182.44	673	3,496	1,810	1,686	472	235	237	
344423	Bathan Berya	142.06	777	3,689	1,936	1,753	479	251	228	
344424	Chak Gopal	66.11	109	576	299	277	56	27	29	
344425	Kulia	131.04	271	1,217	641	576	141	70	71	
344426	Jugiber	115.17	503	2,397	1,243	1,154	221	111	110	
344427	Arar	309.22	1,196	5,618	2,885	2,733	610	307	303	
344428	Bordangi	118.41	520	2,222	1,157	1,065	221	116	105	
344429	Chhatinda	93.74	685	3,250	1,649	1,601	371	180	191	
344430	Bara Barisha (P)	21.00	90	475	238	237	47	23	24	
344431	Barisha (P)	58.00	96	372	180	192	35	20	15	
344432	Babua (P)	45.00	133	605	319	286	63	41	22	
344433	Mecheda	49.93	143	673	338	335	68	29	39	
344434	Raksa Chak	172.29	1,053	4,308	2,158	2,150	414	218	196	
344435	Pulsit	174.62	748	3,428	1,774	1,654	324	171	153	
344436	Kunarhat	69.48	417	1,933	1,004	929	208	123	85	
344437	Payag	73.54	248	1,152	601	551	106	58	48	
344438	Bardabar	141.18	501	2,296	1,171	1,125	274	142	132	
344439	Pyarit	181.34	550	2,760	1,421	1,339	289	137	152	
344440	Mandar Gachha	175.12	843	4,204	2,180	2,024	502	241	261	
344441	Purbba Bahala	52.85	282	1,405	728	677	169	84	85	
344442	Ghola	28.17	169	835	422	413	83	39	44	
344443	Nahala	91.97	294	1,420	732	688	152	84	68	
344444	Sarada Basan	146.93	366	1,666	865	801	200	94	106	
344445	Uttar Sagarbar	29.86	111	543	280	263	75	35	40	
344446	Dakshin Sagarbar	76.34	563	2,444	1,311	1,133	291	170	121	
344447	Barada Nankar	20.69	90	407	215	192	53	25	28	
344448	Bhogpur	193.74	1,582	7,559	3,961	3,598	954	501	453	
344449	Nandai Gajan	165.27	722	3,413	1,764	1,649	413	209	204	
344450	Brindaban Chak	57.31	201	923	466	457	101	52	49	
344451	Jhakurkol	117.14	608	2,721	1,422	1,299	286	149	137	
344452	Japhali	110.88	609	2,806	1,461	1,345	313	158	155	
344453	Betberya	63.70	274	1,249	650	599	161	81	80	
344454	Bankura Chak	34.37	103	493	254	239	65	35	30	

## PRIMARY CENSUS ABSTRACT

## CENSUS ABSTRACT

Kolaghat

Scheduled Castes population			Scheduled Tribes population			Literates			Name of Village
Persons	Males	Females	Persons	Males	Females	Persons	Males	Females	
11	12	13	14	15	16	17	18	19	2
33	17	16	-	-	-	1,294	713	581	Kismat Khayra
142	75	67	-	-	-	1,469	863	606	Baishnab Chak
55	22	33	4	2	2	1,521	847	674	Durbachati
103	50	53	-	-	-	884	481	403	Padima Chak
435	224	211	4	2	2	1,573	897	676	Kanai Chak
-	-	-	-	-	-	624	353	271	Sajmagachhya
253	132	121	-	-	-	2,011	1,126	885	Manua
170	88	82	-	-	-	2,869	1,605	1,264	Sulani
-	-	-	-	-	-	2,185	1,207	978	Paschim Manika
314	163	151	-	-	-	1,889	1,069	820	Kala Gechhya
113	57	56	-	-	-	727	384	343	Kulhanda
40	21	19	-	-	-	1,655	923	732	Kashigori
1	-	1	-	-	-	808	453	355	Purbba Manika
117	58	59	-	-	-	2,837	1,537	1,300	Machhinan
88	47	41	3	1	2	1,588	858	730	Jashar
1,086	553	533	-	-	-	4,028	2,267	1,761	Saluka
113	64	49	-	-	-	2,526	1,432	1,094	Faridpur
498	252	246	5	3	2	4,137	2,265	1,872	Gopal Nagar
-	-	-	-	-	-	1,089	583	506	Khadinan
59	30	29	5	3	2	2,594	1,462	1,132	Madhabpur
-----Un-inhabited-----									
478	247	231	-	-	-	4,132	2,266	1,866	Kismat Gopal Chak
3	2	1	-	-	-	2,537	1,429	1,108	Rain
63	30	33	-	-	-	2,765	1,546	1,219	Marberya
556	289	267	-	-	-	468	268	200	Bathan Berya
95	54	41	-	-	-	943	541	402	Chak Gopal
183	87	96	-	-	-	943	541	402	Kulia
442	231	211	2	1	1	1,918	1,083	835	Jugiber
301	154	147	4	2	2	4,445	2,423	2,022	Arar
8	6	2	-	-	-	1,766	960	806	Bordangi
-	-	-	-	-	-	2,516	1,358	1,158	Chhatinda
-	-	-	-	-	-	381	209	172	Bara Barisha (P)
8	4	4	-	-	-	273	142	131	Barisha (P)
-	-	-	-	-	-	498	271	227	Babua (P)
-	-	-	-	-	-	512	281	231	Mecheda
367	182	185	129	58	71	3,445	1,820	1,625	Raksa Chak
22	9	13	44	26	18	2,680	1,493	1,187	Pulsit
614	310	304	-	-	-	1,308	733	575	Kunarhat
31	18	13	-	-	-	895	504	391	Payag
1,197	603	594	8	4	4	1,483	809	674	Bardabar
174	93	81	4	3	1	2,128	1,184	944	Pyarit
73	39	34	12	5	7	2,874	1,625	1,249	Mandar Gachha
-	-	-	-	-	-	1,092	595	497	Purbba Bahala
-	-	-	-	-	-	621	350	271	Ghola
3	2	1	-	-	-	1,090	604	486	Nahala
156	76	80	-	-	-	1,128	640	488	Sarada Basan
468	243	225	-	-	-	280	163	117	Uttar Sagarbar
-	-	-	-	-	-	1,777	1,015	762	Dakshin Sagarbar
137	67	70	-	-	-	288	169	119	Barada Nankar
5	1	4	6	3	3	5,490	3,081	2,409	Bhogpur
1	-	1	-	-	-	2,688	1,483	1,205	Nandai Gajan
607	307	300	-	-	-	701	395	306	Brindaban Chak
-	-	-	-	-	-	2,267	1,227	1,040	Jhakurkol
287	154	133	-	-	-	2,131	1,194	937	Japhali
35	14	21	-	-	-	941	529	412	Betberya
-	-	-	-	-	-	367	204	163	Bankura Chak

VILLAGE PRIMARY  
C D Block -

Location code number	Name of Village	Illiterates			Total workers			Main workers		
		Persons	Males	Females	Persons	Males	Females	Persons	Males	Females
1	2	20	21	22	23	24	25	26	27	28
344400	Kismat Khayra	344	139	205	594	502	92	534	486	48
344401	Baishnab Chak	291	105	186	613	534	79	481	429	52
344402	Durbachati	447	174	273	666	604	62	267	248	19
344403	Padima Chak	276	108	168	344	333	11	211	204	7
344404	Kanai Chak	391	147	244	814	672	142	729	644	85
344405	Sajmagachhya	188	75	113	294	264	30	237	220	17
344406	Manua	590	198	392	930	874	56	716	688	28
344407	Sulani	877	317	560	1,404	1,191	213	1,008	953	55
344408	Paschim Manika	895	403	492	1,229	986	243	803	716	87
344409	Kala Gechhya	695	296	399	868	804	64	532	500	32
344410	Kulhanda	175	68	107	324	277	47	256	234	22
344411	Kashigori	531	221	310	703	661	42	631	602	29
344412	Purbba Manika	294	124	170	351	327	24	238	232	6
344413	Machhinan	801	315	486	1,234	1,089	145	773	707	66
344414	Jashar	444	169	275	704	636	68	498	462	36
344415	Saluka	1,652	682	970	2,144	1,759	385	1,129	1,050	79
344416	Faridpur	1,093	469	624	1,385	1,127	258	758	714	44
344417	Gopal Nagar	1,196	480	716	1,812	1,628	184	1,432	1,293	139
344418	Khadinan	282	108	174	433	423	10	339	332	7
344419	Madhabpur	731	273	458	1,233	1,079	154	888	851	37
344420	Kismat Gopal Chak				-----Un-inhabited-----					
344421	Rain	1,197	474	723	1,731	1,577	154	837	769	68
344422	Marberya	959	381	578	1,250	1,048	202	804	778	26
344423	Bathan Berya	924	390	534	1,250	1,158	92	1,029	989	40
344424	Chak Gopal	108	31	77	212	181	31	205	176	29
344425	Kulia	274	100	174	421	395	26	339	330	9
344426	Jugiber	479	160	319	856	798	58	769	726	43
344427	Arar	1,173	462	711	2,046	1,851	195	1,893	1,772	121
344428	Bordangi	456	197	259	810	673	137	620	523	97
344429	Chhatinda	734	291	443	1,061	944	117	937	871	66
344430	Bara Barisha (P)	94	29	65	172	152	20	168	149	19
344431	Barisha (P)	99	38	61	134	106	28	128	102	26
344432	Babua (P)	107	48	59	205	190	15	98	91	7
344433	Mecheda	161	57	104	209	194	15	187	174	13
344434	Raksa Chak	863	338	525	1,494	1,231	263	1,082	956	126
344435	Pulsit	748	281	467	1,122	1,049	73	768	721	47
344436	Kunarhat	625	271	354	668	584	84	638	568	70
344437	Payag	257	97	160	402	377	25	338	323	15
344438	Bardabar	813	362	451	950	684	266	624	547	77
344439	Pyarit	632	237	395	874	820	54	626	596	30
344440	Mandar Gachha	1,330	555	775	1,400	1,256	144	1,017	954	63
344441	Purbba Bahala	313	133	180	432	388	44	355	317	38
344442	Ghola	214	72	142	240	229	11	18	17	1
344443	Nahala	330	128	202	544	442	102	393	366	27
344444	Sarada Basan	538	225	313	600	517	83	238	212	26
344445	Uttar Sagarbar	263	117	146	244	177	67	220	168	52
344446	Dakshin Sagarbar	667	296	371	952	780	172	525	493	32
344447	Barada Nankar	119	46	73	211	133	78	72	60	12
344448	Bhogpur	2,069	880	1,189	2,843	2,244	599	1,802	1,569	233
344449	Nandai Gajan	725	281	444	1,204	990	214	890	791	99
344450	Brindaban Chak	222	71	151	298	244	54	118	101	17
344451	Jhakurkol	454	195	259	1,006	813	193	664	613	51
344452	Japhali	675	267	408	1,047	850	197	710	588	122
344453	Betberya	308	121	187	431	350	81	261	239	22
344454	Bankura Chak	126	50	76	262	168	94	208	160	48

## PRIMARY CENSUS ABSTRACT

## CENSUS ABSTRACT

## Kolaghat

## Industrial category of main workers

Cultivators			Household industry						Other workers			Name of Village
Persons	Males	Females	Agricultural labourers			workers			Persons	Males	Females	
29	30	31	32	33	34	35	36	37	38	39	40	2
94	89	5	54	50	4	106	88	18	280	259	21	Kismat Khayra
125	109	16	67	48	19	9	9	-	280	263	17	Baishnab Chak
58	50	8	11	11	-	11	10	1	187	177	10	Durbachati
14	13	1	76	74	2	11	11	-	110	106	4	Padima Chak
347	324	23	151	96	55	12	11	1	219	213	6	Kanai Chak
2	2	-	53	50	3	8	5	3	174	163	11	Sajmagachhya
127	125	2	106	101	5	22	19	3	461	443	18	Manua
246	242	4	198	180	18	77	72	5	487	459	28	Sulani
60	52	8	79	57	22	201	186	15	463	421	42	Paschim Manika
54	54	-	77	75	2	27	25	2	374	346	28	Kala Gechhya
4	4	-	51	48	3	29	28	1	172	154	18	Kulhanda
25	25	-	109	104	5	124	118	6	373	355	18	Kashigori
82	82	-	15	15	-	-	-	-	141	135	6	Purbba Manika
143	137	6	79	74	5	50	45	5	501	451	50	Machhinan
92	89	3	59	52	7	4	4	-	343	317	26	Jashar
411	372	39	58	53	5	158	151	7	502	474	28	Saluka
27	26	1	193	186	7	33	28	5	505	474	31	Faridpur
76	69	7	296	277	19	85	81	4	975	866	109	Gopal Nagar
47	47	-	85	85	-	5	5	-	202	195	7	Khadinan
166	162	4	132	126	6	108	104	4	482	459	23	Madhabpur
-----Un-inhabited-----												Kismat Gopal Chak
71	65	6	58	57	1	14	10	4	694	637	57	Rain
22	20	2	17	16	1	26	25	1	739	717	22	Marberya
120	117	3	141	135	6	304	294	10	464	443	21	Bathan Berya
1	1	-	6	6	-	1	1	-	197	168	29	Chak Gopal
86	82	4	38	38	-	-	-	-	215	210	5	Kulia
191	188	3	68	61	7	16	16	-	494	461	33	Jugiber
318	313	5	319	295	24	74	56	18	1,182	1,108	74	Arar
71	63	8	72	67	5	24	13	11	453	380	73	Bordangi
69	67	2	185	181	4	12	9	3	671	614	57	Chhatinda
10	7	3	11	11	-	1	1	-	146	130	16	Bara Barisha (P)
2	1	1	11	9	2	-	-	-	115	92	23	Barisha (P)
1	1	-	1	-	1	5	5	-	91	85	6	Babua (P)
33	32	1	8	8	-	-	-	-	146	134	12	Mecheda
34	31	3	34	34	-	12	9	3	1,002	882	120	Raksa Chak
359	355	4	35	30	5	33	33	-	341	303	38	Pulsit
42	34	8	269	221	48	40	37	3	287	276	11	Kunarhat
48	48	-	69	66	3	17	17	-	204	192	12	Payag
170	160	10	80	78	2	16	10	6	358	299	59	Bardabar
162	158	4	28	26	2	1	1	-	435	411	24	Pyarit
165	161	4	113	99	14	115	113	2	624	581	43	Mandar Gachha
9	8	1	10	8	2	28	20	8	308	281	27	Purbba Bahala
1	1	-	-	-	-	-	-	-	17	16	1	Ghola
69	68	1	120	101	19	1	1	-	203	196	7	Nahala
54	52	2	10	9	1	17	11	6	157	140	17	Sarada Basan
1	1	-	129	108	21	6	6	-	84	53	31	Uttar Sagarbar
122	118	4	29	27	2	37	29	8	337	319	18	Dakshin Sagarbar
-	-	-	-	-	-	-	-	-	72	60	12	Barada Nankar
271	249	22	151	136	15	252	136	116	1,128	1,048	80	Bhogpur
85	78	7	76	71	5	95	77	18	634	565	69	Nandai Gajan
11	10	1	35	32	3	2	2	-	70	57	13	Brindaban Chak
68	66	2	65	56	9	22	15	7	509	476	33	Jhakurkol
68	63	5	91	86	5	85	43	42	466	396	70	Japhali
45	45	-	36	33	3	26	15	11	154	146	8	Betberya
85	70	15	32	26	6	41	19	22	50	45	5	Bankura Chak

VILLAGE PRIMARY  
C D Block -

Location code number		Name of Village		Industrial category								
				Marginal workers			Cultivators			Agricultural labourers		
		Persons	Males	Females	Persons	Males	Females	Persons	Males	Females		
1	2	41	42	43	44	45	46	47	48	49		
344400	Kismat Khayra	60	16	44	1	1	-	11	4	7		
344401	Baishnab Chak	132	105	27	21	14	7	29	22	7		
344402	Durbachati	399	356	43	47	39	8	30	17	13		
344403	Padima Chak	133	129	4	6	5	1	70	69	1		
344404	Kanai Chak	85	28	57	44	5	39	10	3	7		
344405	Sajmagachhya	57	44	13	5	5	-	32	27	5		
344406	Manua	214	186	28	10	9	1	37	31	6		
344407	Sulani	396	238	158	11	8	3	257	156	101		
344408	Paschim Manika	426	270	156	24	16	8	78	53	25		
344409	Kala Gechhya	336	304	32	6	5	1	109	105	4		
344410	Kulhanda	68	43	25	5	3	2	35	19	16		
344411	Kashigori	72	59	13	1	-	1	24	22	2		
344412	Purbba Manika	113	95	18	3	3	-	53	47	6		
344413	Machhinan	461	382	79	14	8	6	230	221	9		
344414	Jashar	206	174	32	4	3	1	33	23	10		
344415	Saluka	1,015	709	306	50	11	39	487	271	216		
344416	Faridpur	627	413	214	20	17	3	162	91	71		
344417	Gopal Nagar	380	335	45	24	20	4	220	211	9		
344418	Khadinan	94	91	3	12	12	-	60	58	2		
344419	Madhabpur	345	228	117	87	51	36	124	91	33		
344420	Kismat Gopal Chak				-----Un-inhabited-----							
344421	Rain	894	808	86	69	64	5	323	294	29		
344422	Marberya	446	270	176	12	8	4	113	53	60		
344423	Bathan Berya	221	169	52	4	4	-	21	21	-		
344424	Chak Gopal	7	5	2	2	1	1	5	4	1		
344425	Kulia	82	65	17	1	1	-	10	8	2		
344426	Jugiber	87	72	15	31	28	3	6	6	-		
344427	Arar	153	79	74	6	2	4	29	20	9		
344428	Bordangi	190	150	40	16	11	5	84	76	8		
344429	Chhatinda	124	73	51	9	4	5	14	10	4		
344430	Bara Barisha (P)	4	3	1	-	-	-	2	2	-		
344431	Barisha (P)	6	4	2	-	-	-	1	1	-		
344432	Babua (P)	107	99	8	4	-	4	48	48	-		
344433	Mecheda	22	20	2	1	1	-	15	15	-		
344434	Raksa Chak	412	275	137	22	17	5	38	37	1		
344435	Pulsit	354	328	26	46	46	-	85	76	9		
344436	Kunarhat	30	16	14	2	-	2	9	3	6		
344437	Payag	64	54	10	1	-	1	44	38	6		
344438	Bardabar	326	137	189	16	13	3	78	58	20		
344439	Pyarit	248	224	24	22	22	-	94	83	11		
344440	Mandar Gachha	383	302	81	21	18	3	167	138	29		
344441	Purbba Bahala	77	71	6	1	1	-	2	2	-		
344442	Ghola	222	212	10	2	2	-	168	166	2		
344443	Nahala	151	76	75	8	3	5	112	47	65		
344444	Sarada Basan	362	305	57	15	10	5	92	73	19		
344445	Uttar Sagarbar	24	9	15	-	-	-	18	4	14		
344446	Dakshin Sagarbar	427	287	140	118	42	76	94	56	38		
344447	Barada Nankar	139	73	66	2	1	1	33	18	15		
344448	Bhogpur	1,041	675	366	53	39	14	412	331	81		
344449	Nandai Gajan	314	199	115	25	18	7	59	53	6		
344450	Brindaban Chak	180	143	37	17	17	-	108	93	15		
344451	Jhakurkol	342	200	142	3	2	1	109	103	6		
344452	Japhali	337	262	75	16	13	3	135	124	11		
344453	Betberya	170	111	59	34	23	11	106	66	40		
344454	Bankura Chak	54	8	46	7	2	5	15	3	12		

## PRIMARY CENSUS ABSTRACT

## CENSUS ABSTRACT

## Kolaghat

of marginal workers

Household industry workers			Other workers			Non-workers			Name of Village	Location code number
Persons	Males	Females	Persons	Males	Females	Persons	Males	Females		
50	51	52	53	54	55	56	57	58	2	1
45	8	37	3	3	-	1,044	350	694	Kismat Khayra	344400
5	3	2	77	66	11	1,147	434	713	Baishnab Chak	344401
32	32	-	290	268	22	1,302	417	885	Durbachati	344402
6	6	-	51	49	2	816	256	560	Padima Chak	344403
6	3	3	25	17	8	1,150	372	778	Kanai Chak	344404
12	7	5	8	5	3	518	164	354	Sajnagachhya	344405
12	6	6	155	140	15	1,671	450	1,221	Manua	344406
76	41	35	52	33	19	2,342	731	1,611	Sulani	344407
129	107	22	195	94	101	1,851	624	1,227	Paschim Manika	344408
106	96	10	115	98	17	1,716	561	1,155	Kala Gechhya	344409
3	3	-	25	18	7	578	175	403	Kulhanda	344410
17	12	5	30	25	5	1,483	483	1,000	Kashigori	344411
-	-	-	57	45	12	751	250	501	Purbba Manika	344412
63	32	31	154	121	33	2,404	763	1,641	Machhinan	344413
25	21	4	144	127	17	1,328	391	937	Jashar	344414
207	193	14	271	234	37	3,536	1,190	2,346	Saluka	344415
141	73	68	304	232	72	2,234	774	1,460	Faridpur	344416
49	45	4	87	59	28	3,521	1,117	2,404	Gopal Nagar	344417
1	1	-	21	20	1	938	268	670	Khadinan	344418
83	40	43	51	46	5	2,092	656	1,436	Madhabpur	344419
-----Un-inhabited-----										
222	208	14	280	242	38	3,598	1,163	2,435	Rain	344421
45	18	27	276	191	85	2,246	762	1,484	Marberya	344422
143	93	50	53	51	2	2,439	778	1,661	Bathan Berya	344423
-	-	-	-	-	-	364	118	246	Chak Gopal	344424
1	-	1	70	56	14	796	246	550	Kulia	344425
17	14	3	33	24	9	1,541	445	1,096	Jugiber	344426
25	3	22	93	54	39	3,572	1,034	2,538	Arar	344427
8	7	1	82	56	26	1,412	484	928	Bordangi	344428
17	9	8	84	50	34	2,189	705	1,484	Chhatinda	344429
1	-	1	1	1	-	303	86	217	Bara Barisha (P)	344430
1	-	1	4	3	1	238	74	164	Barisha (P)	344431
9	9	-	46	42	4	400	129	271	Babua (P)	344432
-	-	-	6	4	2	464	144	320	Mecheda	344433
68	13	55	284	208	76	2,814	927	1,887	Raksa Chak	344434
123	117	6	100	89	11	2,306	725	1,581	Pulsit	344435
7	4	3	12	9	3	1,265	420	845	Kunarhat	344436
1	1	-	18	15	3	750	224	526	Payag	344437
175	21	154	57	45	12	1,346	487	859	Bardabar	344438
2	1	1	130	118	12	1,886	601	1,285	Pyarit	344439
25	17	8	170	129	41	2,804	924	1,880	Mandar Gachha	344440
16	13	3	58	55	3	973	340	633	Purbba Bahala	344441
10	10	-	42	34	8	595	193	402	Ghola	344442
2	-	2	29	26	3	876	290	586	Nahala	344443
7	5	2	248	217	31	1,066	348	718	Sarada Basan	344444
-	-	-	6	5	1	299	103	196	Uttar Sagarbar	344445
13	7	6	202	182	20	1,492	531	961	Dakshin Sagarbar	344446
27	-	27	77	54	23	196	82	114	Barada Nankar	344447
276	113	163	300	192	108	4,716	1,717	2,999	Bhogpur	344448
69	25	44	161	103	58	2,209	774	1,435	Nandai Gajan	344449
26	16	10	29	17	12	625	222	403	Brindaban Chak	344450
108	8	100	122	87	35	1,715	609	1,106	Jhakurkol	344451
88	58	30	98	67	31	1,759	611	1,148	Japhali	344452
6	4	2	24	18	6	818	300	518	Betberya	344453
31	2	29	1	1	-	231	86	145	Bankura Chak	344454

**VILLAGE PRIMARY**  
**C D Block -**

Location code number	Name of Village	Area of Village in hectares	Number of households	Total population (including institutional and houseless population)			Population in the age-group 0-6		
				Persons	Males	Females	Persons	Males	Females
1	2	3	4	5	6	7	8	9	10
344455	Bagicha Kumar Chak	165.37	501	2,292	1,214	1,078	227	123	104
344456	Bangalpur	150.54	750	3,292	1,724	1,568	327	170	157
344457	Derya Chak	310.80	2,447	11,358	5,888	5,470	1,298	660	638
<b>URBAN</b>									
344458	Kolaghat (CT)	607.00	5,548	25,191	12,890	12,301	2,349	1,195	1,154
344459	Amalhara (CT)	452.00	2,999	14,261	7,444	6,817	1,614	811	803
344460	Mihitikri (CT)	215.13	1,589	6,906	3,541	3,365	630	312	318
344461	Kharisha (CT)	131.16	980	4,120	2,088	2,032	344	172	172

## PRIMARY CENSUS ABSTRACT

## CENSUS ABSTRACT

Kolaghat

Scheduled Castes population			Scheduled Tribes population			Literates			Name of Village
Persons	Males	Females	Persons	Males	Females	Persons	Males	Females	
11	12	13	14	15	16	17	18	19	2
193	108	85	-	-	-	1,815	1,026	789	Bagicha Kumar Chak
136	72	64	-	-	-	2,545	1,455	1,090	Bangalpur
1,513	766	747	7	5	2	8,536	4,824	3,712	Derya Chak
<b>URBAN</b>									
2,774	1,414	1,360	117	65	52	19,909	10,729	9,180	Kolaghat (CT)
908	481	427	4	3	1	10,859	6,027	4,832	Amalhara (CT)
293	137	156	23	9	14	5,296	2,879	2,417	Mihitikri (CT)
154	78	76	12	6	6	3,437	1,837	1,600	Kharisha (CT)



**VILLAGE PRIMARY  
C D Block -**

Location code number	Name of Village	Illiterates			Total workers			Main workers		
		Persons	Males	Females	Persons	Males	Females	Persons	Males	Females
1	2	20	21	22	23	24	25	26	27	28
344455	Bagicha Kumar Chak	477	188	289	811	692	119	582	537	45
344456	Bangalpur	747	269	478	1,846	1,086	760	802	620	182
344457	Derya Chak	2,822	1,064	1,758	5,402	3,490	1,912	3,783	2,613	1,170
	<b>URBAN</b>									
344458	Kolaghat (CT)	5,282	2,161	3,121	8,895	7,472	1,423	7,018	6,147	871
344459	Amalhara (CT)	3,402	1,417	1,985	4,760	4,268	492	3,684	3,471	213
344460	Mihitikri (CT)	1,610	662	948	2,533	2,090	443	2,029	1,712	317
344461	Kharisha (CT)	683	251	432	1,353	1,189	164	1,227	1,107	120

## PRIMARY CENSUS ABSTRACT

**CENSUS ABSTRACT****Kolaghat**

## Industrial category of main workers

Cultivators			Agricultural labourers			Household industry workers			Other workers			Name of Village
Persons	Males	Females	Persons	Males	Females	Persons	Males	Females	Persons	Males	Females	
29	30	31	32	33	34	35	36	37	38	39	40	2
202	198	4	42	42	-	14	11	3	324	286	38	Bagicha Kumar Chak
128	125	3	113	103	10	225	80	145	336	312	24	Bangalpur
542	517	25	617	591	26	1,545	502	1,043	1,079	1,003	76	Derya Chak
<b>URBAN</b>												
62	55	7	263	247	16	471	424	47	6,222	5,421	801	Kolaghat (CT)
119	114	5	275	266	9	378	360	18	2,912	2,731	181	Amalhora (CT)
166	156	10	134	101	33	128	59	69	1,601	1,396	205	Mihitikri (CT)
79	75	4	38	34	4	24	5	19	1,086	993	93	Kharisha (CT)

**VILLAGE PRIMARY  
C D Block -**

Location code number	Name of Village	Industrial category								
		Marginal workers			Cultivators			Agricultural labourers		
		Persons	Males	Females	Persons	Males	Females	Persons	Males	Females
1	2	41	42	43	44	45	46	47	48	49
344455	Bagicha Kumar Chak	229	155	74	11	8	3	58	55	3
344456	Bangalpur	1,044	466	578	82	57	25	289	193	96
344457	Derya Chak	1,619	877	742	180	106	74	723	486	237
	<b>URBAN</b>									
344458	Kolaghat (CT)	1,877	1,325	552	30	15	15	153	132	21
344459	Amalhara (CT)	1,076	797	279	48	14	34	251	205	46
344460	Mihitikri (CT)	504	378	126	47	33	14	158	123	35
344461	Kharisha (CT)	126	82	44	15	11	4	12	12	-

## PRIMARY CENSUS ABSTRACT

## CENSUS ABSTRACT

## Kolaghat

of marginal workers

Household industry workers			Other workers			Non-workers			Name of Village	Location code number
Persons	Males	Females	Persons	Males	Females	Persons	Males	Females		
50	51	52	53	54	55	56	57	58	2	1
10	5	5	150	87	63	1,481	522	959	Bagicha Kumar Chak	344455
454	59	395	219	157	62	1,446	638	808	Bangalpur	344456
469	92	377	247	193	54	5,956	2,398	3,558	Derya Chak	344457
<b>URBAN</b>										
201	55	146	1,493	1,123	370	16,296	5,418	10,878	Kolaghat (CT)	344458
122	79	43	655	499	156	9,501	3,176	6,325	Amalhara (CT)	344459
38	19	19	261	203	58	4,373	1,451	2,922	Mihitikri (CT)	344460
12	2	10	87	57	30	2,767	899	1,868	Kharisha (CT)	344461

**VILLAGE PRIMARY  
C D Block -**

Location code number	Name of Village	Area of Village in hectares	Number of households	Total population (including institutional and houseless population)			Population in the age-group 0-6		
				Persons	Males	Females	Persons	Males	Females
1	2	3	4	5	6	7	8	9	10
<b>0319</b>	<b>Tamluk (Total)</b>	<b>11,306.97</b>	<b>48,310</b>	<b>2,17,776</b>	<b>1,12,458</b>	<b>1,05,318</b>	<b>25,516</b>	<b>12,944</b>	<b>12,572</b>
<b>0319</b>	<b>Tamluk (Rural)</b>	<b>11,107.40</b>	<b>46,265</b>	<b>2,07,064</b>	<b>1,06,904</b>	<b>1,00,160</b>	<b>24,119</b>	<b>12,230</b>	<b>11,889</b>
<b>0319</b>	<b>Tamluk (Urban)</b>	<b>199.57</b>	<b>2,045</b>	<b>10,712</b>	<b>5,554</b>	<b>5,158</b>	<b>1,397</b>	<b>714</b>	<b>683</b>
<b>RURAL</b>									
344462	Harashankar	318.16	1,022	4,379	2,262	2,117	514	258	256
344463	Harashankar Garkilla	169.81	885	3,808	1,940	1,868	452	222	230
344464	Nilkanthia	331.84	1,236	5,236	2,725	2,511	583	296	287
344465	Sadichak	42.60	13	58	26	32	5	-	5
344466	Lohanda	101.29	355	1,515	770	745	130	66	64
344467	Rasikpur	68.04	476	1,981	1,029	952	248	147	101
344468	Tulia Jadubar	113.73	469	2,029	1,059	970	244	116	128
344469	Uttar Bagnan	106.72	339	1,441	751	690	150	79	71
344470	Kanthibar	209.63	736	2,911	1,493	1,418	310	155	155
344471	Harasankar Khamarchak	217.12	701	3,072	1,570	1,502	352	166	186
344472	Damodarpur	62.44	245	987	510	477	110	52	58
344473	Balikalua	42.71	142	641	317	324	73	32	41
344474	Narsingkalua	54.90	214	1,048	551	497	114	50	64
344475	Amgechhya	89.94	408	1,928	993	935	226	115	111
344476	Satkalua	46.10	160	729	374	355	84	37	47
344477	Ramkalua	70.20	203	902	451	451	89	46	43
344478	Murari Kalua	98.72	732	3,345	1,693	1,652	335	176	159
344479	Hirapur	56.43	251	1,123	589	534	123	71	52
344480	Bishnubar	120.88	1,165	4,957	2,569	2,388	678	348	330
344481	Naikurijagannath Chak-I	85.17	441	2,045	1,067	978	232	130	102
344482	Purbakola	55.99	166	711	351	360	73	44	29
344483	Melahait	56.42	229	906	482	424	90	48	42
344484	Lalitageria	59.15	155	731	372	359	94	56	38
344485	Haridaspur	61.64	173	721	380	341	70	37	33
344486	Kankurkhana	96.20	176	748	376	372	83	41	42
344487	Rajhati	27.24	348	1,409	748	661	143	79	64
344488	Salikadamodarpur	114.68	342	1,487	777	710	152	72	80
344489	Salikabhupati Chak	61.10	56	257	134	123	36	17	19
344490	Damodarpur	45.52	1	5	4	1	-	-	-
344491	Chackdurgadas	136.17	134	648	336	312	67	31	36
344492	Shalikagarchak	155.40	683	2,912	1,508	1,404	332	170	162
344493	Asudapaikbar	72.26	260	1,188	619	569	145	89	56
344494	Chakkasmali	44.58	263	1,249	653	596	212	110	102
344495	Chaksiruradha	45.69	519	2,329	1,206	1,123	408	207	201
344496	Chak Garupota	52.06	381	1,601	837	764	166	93	73
344497	Nijjote Garupota	79.70	187	857	426	431	117	56	61
344498	Shalikadhanichak	136.80	427	1,919	987	932	240	128	112
344499	Laichhanpur	136.63	414	1,857	978	879	211	104	107
344500	Barborya Paikbor	134.90	143	678	350	328	67	34	33
344501	Barbarya	273.95	931	4,692	2,452	2,240	605	310	295
344502	Gholchak	90.44	170	685	358	327	98	50	48
344503	Maishali	147.76	658	2,900	1,473	1,427	304	160	144
344504	Jashdumbur	119.30	551	2,687	1,379	1,308	376	194	182
344505	Jotankur	93.96	340	1,474	791	683	163	96	67
344506	Khas Panchpukhuria	61.52	46	211	111	100	20	11	9
344507	Jayrambati	90.99	292	1,285	652	633	133	66	67
344508	Kamarbar	87.82	328	1,375	717	658	158	88	70
344509	Chapbasan	81.09	545	2,318	1,190	1,128	283	138	145
344510	Bhubunkalua	60.70	335	1,540	801	739	171	77	94
344511	Srirampur	54.80	244	1,078	535	543	111	50	61

## PRIMARY CENSUS ABSTRACT

## CENSUS ABSTRACT

Tamluk

Scheduled Castes population			Scheduled Tribes population			Literates			Name of Village
Persons	Males	Females	Persons	Males	Females	Persons	Males	Females	
11	12	13	14	15	16	17	18	19	2
21,145	10,909	10,236	67	33	34	1,67,388	92,018	75,370	Tamluk (Total)
21,086	10,873	10,213	66	33	33	1,58,986	87,467	71,519	Tamluk (Rural)
59	36	23	1	-	1	8,402	4,551	3,851	Tamluk (Urban)
<b>RURAL</b>									
596	302	294	-	-	-	3,403	1,914	1,489	Harashankar
241	123	118	-	-	-	2,798	1,565	1,233	Harashankar Garkilla
1,468	755	713	16	8	8	3,751	2,101	1,650	Nilkanthia
4	2	2	-	-	-	44	22	22	Sadichak
3	2	1	-	-	-	1,243	657	586	Lohanda
114	62	52	-	-	-	1,539	824	715	Rasikpur
16	8	8	-	-	-	1,537	851	686	Tulia Jadubar
66	34	32	3	2	1	1,201	647	554	Uttar Bagnan
907	464	443	11	5	6	2,130	1,208	922	Kanthibar
347	175	172	-	-	-	2,524	1,361	1,163	Harasankar Khamarchak
-	-	-	-	-	-	764	424	340	Damodarpur
-	-	-	-	-	-	528	275	253	Balikalua
-	-	-	-	-	-	794	459	335	Narsingkalua
-	-	-	-	-	-	1,459	813	646	Amgechhya
9	4	5	-	-	-	583	325	258	Satkalua
5	3	2	5	2	3	715	385	330	Ramkalua
718	364	354	-	-	-	2,675	1,424	1,251	Murari Kalua
80	39	41	-	-	-	872	465	407	Hirapur
262	135	127	6	3	3	3,543	1,980	1,563	Bishnubar
1	1	-	-	-	-	1,624	884	740	Naikurijagannath Chak-I
-	-	-	-	-	-	568	291	277	Purbakola
5	3	2	-	-	-	734	408	326	Melahait
-	-	-	-	-	-	532	286	246	Lalitageria
-	-	-	-	-	-	588	331	257	Haridaspur
124	57	67	-	-	-	615	320	295	Kankurkhana
-	-	-	-	-	-	1,117	622	495	Rajhati
2	1	1	1	-	1	1,188	673	515	Salikadamodarpur
-	-	-	-	-	-	205	114	91	Salikabhupati Chak
-	-	-	-	-	-	5	4	1	Damodarpur
4	2	2	-	-	-	537	299	238	Chackdurgadas
4	3	1	-	-	-	2,345	1,279	1,066	Shalikagarchak
18	9	9	-	-	-	930	512	418	Asudapaikbar
-	-	-	-	-	-	926	523	403	Chakkasmali
111	58	53	-	-	-	1,446	855	591	Chaksiruradha
296	157	139	-	-	-	1,231	679	552	Chak Garupota
-	-	-	-	-	-	509	271	238	Nijjote Garupota
205	109	96	-	-	-	1,517	815	702	Shalikadhanichak
102	55	47	-	-	-	1,385	819	566	Laichhanpur
33	19	14	-	-	-	550	298	252	Barborya Paikbor
264	128	136	-	-	-	3,528	1,972	1,556	Barbarya
508	272	236	-	-	-	442	260	182	Gholchak
87	45	42	6	5	1	2,207	1,186	1,021	Maishali
-	-	-	-	-	-	1,903	1,057	846	Jashdumbur
-	-	-	-	-	-	1,182	663	519	Jotankur
37	22	15	-	-	-	164	83	81	Khas Panchpukhuria
3	1	2	-	-	-	1,066	563	503	Jayrambati
388	212	176	-	-	-	987	555	432	Kamarbar
179	83	96	-	-	-	1,764	968	796	Chapbasan
16	8	8	2	-	2	1,244	689	555	Bhubunkalua
7	3	4	-	-	-	867	470	397	Srirampur

**VILLAGE PRIMARY  
C D Block -**

Location code number	Name of Village	Illiterates			Total workers			Main workers		
		Persons	Males	Females	Persons	Males	Females	Persons	Males	Females
1	2	20	21	22	23	24	25	26	27	28
<b>0319</b>	<b>Tamluk (Total)</b>	<b>50,388</b>	<b>20,440</b>	<b>29,948</b>	<b>88,053</b>	<b>66,031</b>	<b>22,022</b>	<b>57,660</b>	<b>49,621</b>	<b>8,039</b>
<b>0319</b>	<b>Tamluk (Rural)</b>	<b>48,078</b>	<b>19,437</b>	<b>28,641</b>	<b>84,915</b>	<b>63,091</b>	<b>21,824</b>	<b>55,865</b>	<b>47,922</b>	<b>7,943</b>
<b>0319</b>	<b>Tamluk (Urban)</b>	<b>2,310</b>	<b>1,003</b>	<b>1,307</b>	<b>3,138</b>	<b>2,940</b>	<b>198</b>	<b>1,795</b>	<b>1,699</b>	<b>96</b>
	<b>RURAL</b>									
344462	Harashankar	976	348	628	1,962	1,339	623	1,796	1,273	523
344463	Harashankar Garkilla	1,010	375	635	1,755	1,174	581	1,441	1,044	397
344464	Nilkanthia	1,485	624	861	1,913	1,623	290	1,427	1,283	144
344465	Sadichak	14	4	10	22	16	6	14	13	1
344466	Lohanda	272	113	159	698	475	223	662	447	215
344467	Rasikpur	442	205	237	717	581	136	453	379	74
344468	Tulia Jadubar	492	208	284	765	615	150	465	405	60
344469	Uttar Bagnan	240	104	136	555	438	117	316	231	85
344470	Kanthibar	781	285	496	1,177	901	276	616	516	100
344471	Harasankar Khamarchak	548	209	339	1,428	933	495	1,111	870	241
344472	Damodarpur	223	86	137	340	313	27	302	291	11
344473	Balikalua	113	42	71	241	190	51	159	149	10
344474	Narsingkalua	254	92	162	375	338	37	297	271	26
344475	Amgechhya	469	180	289	739	605	134	556	500	56
344476	Satkalua	146	49	97	232	213	19	212	200	12
344477	Ramkalua	187	66	121	357	305	52	342	296	46
344478	Murari Kalua	670	269	401	1,334	1,031	303	840	746	94
344479	Hirapur	251	124	127	501	347	154	358	315	43
344480	Bishnubar	1,414	589	825	1,646	1,492	154	1,303	1,250	53
344481	Naikurijagannath Chak-I	421	183	238	852	674	178	612	573	39
344482	Purbakola	143	60	83	374	213	161	214	183	31
344483	Melahait	172	74	98	317	291	26	190	178	12
344484	Lalitageria	199	86	113	214	194	20	156	144	12
344485	Haridaspur	133	49	84	297	248	49	190	174	16
344486	Kankurkhana	133	56	77	288	239	49	106	88	18
344487	Rajhati	292	126	166	469	410	59	419	395	24
344488	Salikadamodarpur	299	104	195	596	485	111	360	316	44
344489	Salikabhupati Chak	52	20	32	159	89	70	64	60	4
344490	Damodarpur	-	-	-	4	3	1	1	1	-
344491	Chackdurgadas	111	37	74	223	211	12	191	186	5
344492	Shalikagarchak	567	229	338	1,469	923	546	963	808	155
344493	Asudapaikbar	258	107	151	486	384	102	388	355	33
344494	Chakkasmali	323	130	193	563	372	191	101	72	29
344495	Chaksiruradha	883	351	532	962	649	313	715	570	145
344496	Chak Garupota	370	158	212	733	498	235	408	373	35
344497	Nijjote Garupota	348	155	193	391	248	143	171	161	10
344498	Shalikadhanichak	402	172	230	797	601	196	574	497	77
344499	Laichhanpur	472	159	313	797	610	187	596	476	120
344500	Barborya Paikbor	128	52	76	240	204	36	213	181	32
344501	Barbarya	1,164	480	684	1,663	1,356	307	997	898	99
344502	Gholchak	243	98	145	247	205	42	175	162	13
344503	Maishali	693	287	406	1,413	923	490	794	650	144
344504	Jashdumbur	784	322	462	1,003	827	176	795	722	73
344505	Jotankur	292	128	164	669	461	208	267	244	23
344506	Khas Panchpukhuria	47	28	19	81	63	18	61	54	7
344507	Jayrambati	219	89	130	458	368	90	393	364	29
344508	Kamarbar	388	162	226	412	375	37	348	329	19
344509	Chapbasan	554	222	332	924	711	213	486	417	69
344510	Bhubunkalua	296	112	184	785	497	288	381	362	19
344511	Srirampur	211	65	146	376	314	62	313	283	30

## PRIMARY CENSUS ABSTRACT

## CENSUS ABSTRACT

## Tamluk

Industrial category of main workers													Name of Village 2
Cultivators			Agricultural labourers			Household industry workers			Other workers				
Persons	Males	Females	Persons	Males	Females	Persons	Males	Females	Persons	Males	Females		
29	30	31	32	33	34	35	36	37	38	39	40		
12,513	11,381	1,132	15,133	12,980	2,153	4,820	2,755	2,065	25,194	22,505	2,689	Tamluk (Total)	
12,403	11,274	1,129	15,050	12,899	2,151	4,736	2,681	2,055	23,676	21,068	2,608	Tamluk (Rural)	
110	107	3	83	81	2	84	74	10	1,518	1,437	81	Tamluk (Urban)	
RURAL													
323	287	36	406	316	90	390	159	231	677	511	166	Harashankar	
317	309	8	274	253	21	333	45	288	517	437	80	Harashankar Garkilla	
288	280	8	635	612	23	158	70	88	346	321	25	Nilkanthia	
7	7	-	6	6	-	1	-	1	-	-	-	Sadichak	
158	154	4	141	128	13	209	19	190	154	146	8	Lohanda	
44	43	1	42	40	2	65	17	48	302	279	23	Rasikpur	
111	108	3	161	140	21	18	-	18	175	157	18	Tulia Jadubar	
133	77	56	62	56	6	25	6	19	96	92	4	Uttar Bagnan	
112	105	7	252	229	23	52	5	47	200	177	23	Kanthibar	
127	111	16	613	533	80	105	15	90	266	211	55	Harasankar Khamarchak	
89	88	1	163	159	4	5	3	2	45	41	4	Damodarapur	
2	2	-	7	7	-	-	-	-	150	140	10	Balikalua	
12	12	-	146	132	14	9	7	2	130	120	10	Narsingkalua	
102	98	4	244	227	17	49	36	13	161	139	22	Amgechhya	
27	26	1	11	10	1	14	14	-	160	150	10	Satkalua	
79	74	5	41	32	9	11	5	6	211	185	26	Ramkalua	
53	50	3	202	178	24	73	50	23	512	468	44	Murari Kalua	
74	71	3	47	31	16	38	34	4	199	179	20	Hirapur	
318	308	10	241	223	18	17	17	-	727	702	25	Bishnubar	
219	213	6	42	41	1	21	17	4	330	302	28	Naikurijagannath Chak-I	
26	26	-	46	41	5	32	13	19	110	103	7	Purbakola	
47	47	-	36	36	-	7	6	1	100	89	11	Melahait	
29	28	1	87	80	7	-	-	-	40	36	4	Lalitageria	
26	26	-	22	21	1	27	21	6	115	106	9	Haridaspur	
1	1	-	-	-	-	-	-	-	105	87	18	Kankurkhana	
105	102	3	99	92	7	8	6	2	207	195	12	Rajhati	
77	75	2	48	47	1	22	3	19	213	191	22	Salikadamodarapur	
3	3	-	8	8	-	3	2	1	50	47	3	Salikabhupati Chak	
-	-	-	1	1	-	-	-	-	-	-	-	Damodarapur	
75	73	2	76	74	2	-	-	-	40	39	1	Chackdurgadas	
416	400	16	218	195	23	131	37	94	198	176	22	Shalikagarchak	
83	79	4	86	82	4	27	13	14	192	181	11	Asudapaikbar	
2	2	-	7	5	2	21	3	18	71	62	9	Chakkasmali	
16	11	5	511	398	113	37	23	14	151	138	13	Chaksiruradha	
30	29	1	135	131	4	53	42	11	190	171	19	Chak Garupota	
91	88	3	46	43	3	8	8	-	26	22	4	Nijjote Garupota	
143	129	14	311	262	49	15	13	2	105	93	12	Shalikadhanichak	
62	61	1	91	83	8	214	128	86	229	204	25	Laichhanpur	
63	45	18	102	91	11	-	-	-	48	45	3	Barborya Paikbor	
159	151	8	180	164	16	83	44	39	575	539	36	Barborya	
144	137	7	4	3	1	3	1	2	24	21	3	Gholchak	
176	150	26	148	106	42	77	42	35	393	352	41	Maishali	
68	67	1	146	129	17	77	63	14	504	463	41	Jashdumbur	
12	12	-	16	14	2	14	10	4	225	208	17	Jotankur	
1	1	-	8	7	1	3	3	-	49	43	6	Khas Panchpukhuria	
23	20	3	180	168	12	26	21	5	164	155	9	Jayrambati	
19	18	1	158	153	5	11	11	-	160	147	13	Kamarbar	
49	45	4	52	41	11	48	35	13	337	296	41	Chapbasan	
137	136	1	60	55	5	25	22	3	159	149	10	Bhubunkalua	
52	48	4	71	67	4	38	30	8	152	138	14	Srirampur	



VILLAGE PRIMARY  
C D Block -

Location code		Industrial category								
		Marginal workers			Cultivators			Agricultural labourers		
number	Name of Village	Persons	Males	Females	Persons	Males	Females	Persons	Males	Females
1	2	41	42	43	44	45	46	47	48	49
<b>0319</b>	<b>Tamluk (Total)</b>	<b>30,393</b>	<b>16,410</b>	<b>13,983</b>	<b>3,258</b>	<b>2,010</b>	<b>1,248</b>	<b>16,268</b>	<b>8,531</b>	<b>7,737</b>
<b>0319</b>	<b>Tamluk (Rural)</b>	<b>29,050</b>	<b>15,169</b>	<b>13,881</b>	<b>3,187</b>	<b>1,951</b>	<b>1,236</b>	<b>16,060</b>	<b>8,345</b>	<b>7,715</b>
<b>0319</b>	<b>Tamluk (Urban)</b>	<b>1,343</b>	<b>1,241</b>	<b>102</b>	<b>71</b>	<b>59</b>	<b>12</b>	<b>208</b>	<b>186</b>	<b>22</b>
<b>RURAL</b>										
344462	Harashankar	166	66	100	10	3	7	63	23	40
344463	Harashankar Garkilla	314	130	184	11	5	6	287	117	170
344464	Nilkanthia	486	340	146	33	30	3	218	198	20
344465	Sadichak	8	3	5	-	-	-	2	2	-
344466	Lohanda	36	28	8	1	-	1	1	-	1
344467	Rasikpur	264	202	62	5	5	-	145	127	18
344468	Tulia Jadubar	300	210	90	27	24	3	90	89	1
344469	Uttar Bagnan	239	207	32	91	85	6	125	114	11
344470	Kanthibar	561	385	176	148	94	54	370	282	88
344471	Harasankar Khamarchak	317	63	254	22	5	17	217	42	175
344472	Damodarapur	38	22	16	7	5	2	9	6	3
344473	Balikalua	82	41	41	24	16	8	42	15	27
344474	Narsingkalua	78	67	11	2	1	1	50	48	2
344475	Amgechhya	183	105	78	38	30	8	83	24	59
344476	Satkalua	20	13	7	2	2	-	9	6	3
344477	Ramkalua	15	9	6	1	-	1	6	3	3
344478	Murari Kalua	494	285	209	30	22	8	229	145	84
344479	Hirapur	143	32	111	9	4	5	77	11	66
344480	Bishnubar	343	242	101	33	26	7	105	65	40
344481	Naikurijagannath Chak-I	240	101	139	4	3	1	74	46	28
344482	Purbakola	160	30	130	1	1	-	140	20	120
344483	Melahait	127	113	14	6	4	2	58	52	6
344484	Lalitageria	58	50	8	-	-	-	16	13	3
344485	Haridaspur	107	74	33	14	10	4	44	23	21
344486	Kankurkhana	182	151	31	97	84	13	66	52	14
344487	Rajhati	50	15	35	-	-	-	7	7	-
344488	Salikadamodarapur	236	169	67	32	29	3	106	68	38
344489	Salikabhupati Chak	95	29	66	6	3	3	12	7	5
344490	Damodarapur	3	2	1	-	-	-	2	2	-
344491	Chackdurgadas	32	25	7	3	2	1	15	14	1
344492	Shalikagarchak	506	115	391	136	20	116	212	46	166
344493	Asudapaikbar	98	29	69	9	6	3	12	10	2
344494	Chakkasmali	462	300	162	7	7	-	249	173	76
344495	Chaksiruradha	247	79	168	2	2	-	207	61	146
344496	Chak Garupota	325	125	200	12	9	3	199	77	122
344497	Nijjote Garupota	220	87	133	3	1	2	200	83	117
344498	Shalikadhanichak	223	104	119	24	13	11	107	59	48
344499	Laichhanpur	201	134	67	10	10	-	125	84	41
344500	Barborya Paikbor	27	23	4	2	2	-	12	12	-
344501	Barbarya	666	458	208	43	31	12	241	128	113
344502	Gholchak	72	43	29	4	3	1	68	40	28
344503	Maishali	619	273	346	248	94	154	308	142	166
344504	Jashdumbur	208	105	103	8	4	4	94	50	44
344505	Jotankur	402	217	185	29	29	-	250	136	114
344506	Khas Panchpukhuria	20	9	11	-	-	-	11	3	8
344507	Jayrambati	65	4	61	1	1	-	63	2	61
344508	Kamarbar	64	46	18	13	12	1	16	14	2
344509	Chapbasan	438	294	144	11	8	3	251	132	119
344510	Bhubunkalua	404	135	269	3	2	1	382	117	265
344511	Srirampur	63	31	32	-	-	-	13	6	7

## PRIMARY CENSUS ABSTRACT

## CENSUS ABSTRACT

## Tamluk

of marginal workers

Household industry workers			Other workers			Non-workers			Name of Village	Location code number
Persons	Males	Females	Persons	Males	Females	Persons	Males	Females		
50	51	52	53	54	55	56	57	58	2	1
3,381	1,095	2,286	7,486	4,774	2,712	1,29,723	46,427	83,296	Tamluk (Total)	0319
3,188	913	2,275	6,615	3,960	2,655	1,22,149	43,813	78,336	Tamluk (Rural)	0319
193	182	11	871	814	57	7,574	2,614	4,960	Tamluk (Urban)	0319
<b>RURAL</b>										
40	9	31	53	31	22	2,417	923	1,494	Harashankar	344462
6	-	6	10	8	2	2,053	766	1,287	Harashankar Garkilla	344463
132	21	111	103	91	12	3,323	1,102	2,221	Nilkanthia	344464
4	-	4	2	1	1	36	10	26	Sadichak	344465
6	1	5	28	27	1	817	295	522	Lohanda	344466
49	8	41	65	62	3	1,264	448	816	Rasikpur	344467
51	3	48	132	94	38	1,264	444	820	Tulia Jadubar	344468
9	1	8	14	7	7	886	313	573	Uttar Bagnan	344469
31	1	30	12	8	4	1,734	592	1,142	Kanthibar	344470
44	1	43	34	15	19	1,644	637	1,007	Harasankar Khamarchak	344471
9	1	8	13	10	3	647	197	450	Damodarpur	344472
7	1	6	9	9	-	400	127	273	Balikalua	344473
2	1	1	24	17	7	673	213	460	Narsingkalua	344474
12	9	3	50	42	8	1,189	388	801	Amgechhya	344475
2	1	1	7	4	3	497	161	336	Satkalua	344476
1	-	1	7	6	1	545	146	399	Ramkalua	344477
57	14	43	178	104	74	2,011	662	1,349	Murari Kalua	344478
20	4	16	37	13	24	622	242	380	Hirapur	344479
16	12	4	189	139	50	3,311	1,077	2,234	Bishnubar	344480
28	23	5	134	29	105	1,193	393	800	Naikurijagannath Chak-I	344481
11	2	9	8	7	1	337	138	199	Purbakola	344482
7	4	3	56	53	3	589	191	398	Melahait	344483
2	1	1	40	36	4	517	178	339	Lalitageria	344484
7	2	5	42	39	3	424	132	292	Haridaspur	344485
-	-	-	19	15	4	460	137	323	Kankurkhana	344486
29	-	29	14	8	6	940	338	602	Rajhati	344487
12	3	9	86	69	17	891	292	599	Salikadamodarpur	344488
41	2	39	36	17	19	98	45	53	Salikabhupati Chak	344489
1	-	1	-	-	-	1	1	-	Damodarpur	344490
6	3	3	8	6	2	425	125	300	Chackdurgadas	344491
113	18	95	45	31	14	1,443	585	858	Shalikagarchak	344492
64	5	59	13	8	5	702	235	467	Asudapaikbar	344493
101	34	67	105	86	19	686	281	405	Chakkasmali	344494
23	6	17	15	10	5	1,367	557	810	Chaksiruradha	344495
92	27	65	22	12	10	868	339	529	Chak Garupota	344496
11	-	11	6	3	3	466	178	288	Nijjote Garupota	344497
49	6	43	43	26	17	1,122	386	736	Shalikadhanichak	344498
54	32	22	12	8	4	1,060	368	692	Laichhanpur	344499
-	-	-	13	9	4	438	146	292	Barborya Paikbor	344500
63	20	43	319	279	40	3,029	1,096	1,933	Barborya	344501
-	-	-	-	-	-	438	153	285	Gholchak	344502
21	9	12	42	28	14	1,487	550	937	Maishali	344503
23	14	9	83	37	46	1,684	552	1,132	Jashdumbur	344504
41	7	34	82	45	37	805	330	475	Jotankur	344505
3	-	3	6	6	-	130	48	82	Khas Panchpukhuria	344506
-	-	-	1	1	-	827	284	543	Jayrambati	344507
5	3	2	30	17	13	963	342	621	Kamarbar	344508
40	31	9	136	123	13	1,394	479	915	Chapbasan	344509
9	8	1	10	8	2	755	304	451	Bhubunkalua	344510
18	3	15	32	22	10	702	221	481	Srirampur	344511

**VILLAGE PRIMARY  
C D Block -**

Location code number	Name of Village	Area of Village in hectares	Number of households	Total population (including institutional and houseless population)			Population in the age-group 0-6		
				Persons	Males	Females	Persons	Males	Females
1	2	3	4	5	6	7	8	9	10
344512	Banhichar	157.01	792	3,670	1,883	1,787	440	227	213
344513	Bhubaneswarpur	89.03	796	3,787	1,973	1,814	438	231	207
344514	Nischinta Basan	163.32	721	3,195	1,615	1,580	324	151	173
344515	Naki Basan	101.43	491	2,204	1,150	1,054	200	96	104
344516	Pipulberya	48.64	184	849	425	424	83	36	47
344517	Gaurangapur	73.65	416	2,004	1,027	977	241	121	120
344518	Barkalu	59.49	243	1,049	524	525	110	44	66
344519	Jogikhop	84.31	314	1,397	727	670	138	73	65
344520	Chatradari	117.12	479	2,172	1,115	1,057	246	114	132
344521	Teghari	64.38	274	1,239	658	581	142	76	66
344522	Mamudpur	143.51	561	2,585	1,349	1,236	329	177	152
344523	Panchpukhuria	30.29	179	874	442	432	89	46	43
344524	Kurpai	123.83	739	3,367	1,745	1,622	379	178	201
344525	Gopinath Bhitajala	103.41	307	1,405	713	692	183	89	94
344526	Gopinathpur Baharjala	51.21	173	778	391	387	109	53	56
344527	Rajnagar	28.79	147	730	393	337	78	40	38
344528	Rajnagar Baharjala	62.73	681	3,144	1,648	1,496	446	226	220
344529	Kismatputputa	267.13	590	2,506	1,309	1,197	258	131	127
344530	Putputya	402.00	1,284	5,300	2,718	2,582	651	331	320
344531	Purbacharandaschak	30.39	182	794	410	384	111	64	47
344532	Ranichak	59.18	462	1,871	991	880	222	116	106
344533	Srikanthakalaganda	101.24	464	1,859	965	894	204	117	87
344534	Chawrakalaganda	88.53	563	2,124	996	1,128	222	97	125
344535	Srirampur	616.38	2,459	10,906	5,613	5,293	1,344	661	683
344536	Madanmohanchak	125.84	407	1,663	852	811	160	80	80
344537	Purbba Nukha	352.92	1,119	4,766	2,485	2,281	493	242	251
344538	Kalikapur	110.32	504	2,208	1,151	1,057	247	122	125
344539	Jay Krishnapur	95.00	506	2,281	1,189	1,092	210	97	113
344540	Mirjapur	114.25	544	2,561	1,332	1,229	300	156	144
344541	Hijalberya	112.95	461	2,040	1,043	997	209	105	104
344542	Simulia	205.99	1,308	6,384	3,322	3,062	774	391	383
344543	Mirikpur	295.83	1,058	4,865	2,540	2,325	519	259	260
344544	Barbasanta	66.45	322	1,511	785	726	175	99	76
344545	Barmirjapur	30.00	174	950	481	469	148	67	81
344546	Dhamtori	90.07	549	2,644	1,295	1,349	343	152	191
344547	Padampur	53.62	437	2,428	1,289	1,139	359	185	174
344548	Kharidanagar	93.51	287	1,253	662	591	136	69	67
344549	Udaypur	96.75	325	1,430	773	657	124	74	50
344550	Kakgechhya	55.56	404	1,909	994	915	246	127	119
344551	Bhandarberya	90.00	449	2,095	1,087	1,008	235	120	115
344552	Nimtori	113.12	604	2,810	1,446	1,364	268	135	133
344553	Uttar Sautanchak	118.27	389	1,873	981	892	233	129	104
344554	Uttar Narikelda	71.65	293	1,273	655	618	117	68	49
344555	Chak Srikrishnapur	47.89	424	2,100	1,035	1,065	309	149	160
344556	Kulberya	96.60	333	1,468	765	703	177	88	89
344557	Payarchali	87.87	402	1,903	977	926	185	94	91
344558	Uttar Sonamul	182.81	982	4,711	2,426	2,285	597	294	303
344559	Ganapatnagar	111.77	522	2,309	1,212	1,097	261	153	108
344560	Ajangechhya	80.47	271	1,227	625	602	127	62	65
<b>URBAN</b>									
344561	Anantapur (CT)	135.57	1,096	5,532	2,849	2,683	701	357	344
344562	Dakshin Baguan (CT)	64.00	949	5,180	2,705	2,475	696	357	339

## PRIMARY CENSUS ABSTRACT

## CENSUS ABSTRACT

Tamluk

Scheduled Castes population			Scheduled Tribes population			Literates			Name of Village
Persons	Males	Females	Persons	Males	Females	Persons	Males	Females	
11	12	13	14	15	16	17	18	19	2
41	17	24	-	-	-	2,911	1,569	1,342	Banhichar
6	4	2	-	-	-	2,920	1,605	1,315	Bhubaneswarpur
153	76	77	-	-	-	2,568	1,371	1,197	Nischinta Basan
149	77	72	-	-	-	1,829	995	834	Naki Basan
-	-	-	-	-	-	703	379	324	Pipulberya
-	-	-	-	-	-	1,554	865	689	Gaurangapur
9	3	6	-	-	-	894	473	421	Barkalu
69	39	30	-	-	-	1,128	611	517	Jogikhop
460	242	218	-	-	-	1,663	914	749	Chatradari
67	32	35	-	-	-	950	543	407	Teghari
143	78	65	-	-	-	2,028	1,111	917	Mamudpur
-	-	-	-	-	-	673	360	313	Panchpukhuria
110	54	56	-	-	-	2,516	1,435	1,081	Kurpai
417	209	208	-	-	-	1,059	601	458	Gopinath Bhtarjala
354	191	163	-	-	-	564	305	259	Gopinathpur Baharjala
727	391	336	-	-	-	531	317	214	Rajnagar
2,021	1,053	968	-	-	-	2,354	1,327	1,027	Rajnagar Baharjala
211	105	106	-	-	-	1,999	1,091	908	Kismatputputa
991	493	498	-	-	-	4,065	2,253	1,812	Putputya
298	161	137	-	-	-	594	331	263	Purbacharandaschak
903	479	424	-	-	-	1,570	846	724	Ranichak
102	56	46	-	-	-	1,428	793	635	Srikanthakalaganda
262	120	142	-	-	-	1,558	823	735	Chawrakalganda
3,235	1,663	1,572	1	1	-	7,749	4,299	3,450	Srirampur
316	160	156	-	-	-	1,354	736	618	Madanmohanchak
929	489	440	1	1	-	3,663	2,050	1,613	Purbba Nukha
95	50	45	-	-	-	1,726	973	753	Kalikapur
227	120	107	-	-	-	1,841	1,003	838	Jay Krishnapur
172	85	87	-	-	-	1,933	1,078	855	Mirjapur
85	44	41	4	2	2	1,543	852	691	Hijalberya
361	201	160	-	-	-	5,011	2,707	2,304	Simulia
262	112	150	-	-	-	3,754	2,095	1,659	Mirikpur
-	-	-	-	-	-	1,118	599	519	Barbasanta
160	81	79	-	-	-	637	348	289	Barmirjapur
46	23	23	-	-	-	2,101	1,093	1,008	Dhamtori
-	-	-	-	-	-	1,850	1,011	839	Padampur
27	13	14	-	-	-	1,060	585	475	Kharidanagar
-	-	-	-	-	-	1,192	686	506	Udaypur
19	9	10	-	-	-	1,370	769	601	Kakgechhya
103	57	46	-	-	-	1,518	856	662	Bhandarberya
30	15	15	-	-	-	2,367	1,274	1,093	Nimtori
6	2	4	-	-	-	1,458	795	663	Uttar Sautanchak
67	37	30	-	-	-	1,048	558	490	Uttar Narikelda
78	40	38	-	-	-	1,525	774	751	Chak Srikrishnapur
4	3	1	10	4	6	1,158	646	512	Kulberya
126	61	65	-	-	-	1,569	850	719	Payarchali
3	2	1	-	-	-	3,515	1,911	1,604	Uttar Sonamul
12	6	6	-	-	-	1,853	1,002	851	Ganapatnagar
-	-	-	-	-	-	1,005	550	455	Ajangechhya
<b>URBAN</b>									
59	36	23	1	-	1	4,328	2,338	1,990	Anantapur (CT)
-	-	-	-	-	-	4,074	2,213	1,861	Dakshin Baguan (CT)

**VILLAGE PRIMARY  
C D Block -**

Location code number	Name of Village	Illiterates			Total workers			Main workers		
		Persons	Males	Females	Persons	Males	Females	Persons	Males	Females
1	2	20	21	22	23	24	25	26	27	28
344512	Banhichar	759	314	445	1,468	1,192	276	1,043	960	83
344513	Bhubaneswarpur	867	368	499	1,267	1,088	179	1,159	1,043	116
344514	Nischinta Basan	627	244	383	1,196	966	230	919	830	89
344515	Naki Basan	375	155	220	931	765	166	731	661	70
344516	Pipulberya	146	46	100	325	266	59	188	167	21
344517	Gaurangapur	450	162	288	829	607	222	381	350	31
344518	Barkalu	155	51	104	428	349	79	355	337	18
344519	Jogikhop	269	116	153	552	442	110	271	254	17
344520	Chatradari	509	201	308	1,234	763	471	833	676	157
344521	Teghari	289	115	174	441	399	42	365	343	22
344522	Mamudpur	557	238	319	989	841	148	773	706	67
344523	Panchpukhuria	201	82	119	275	250	25	221	211	10
344524	Kurpai	851	310	541	1,489	1,020	469	864	799	65
344525	Gopinath Bhtarjala	346	112	234	842	457	385	334	306	28
344526	Gopinathpur Baharjala	214	86	128	277	231	46	139	111	28
344527	Rajnagar	199	76	123	393	242	151	35	30	5
344528	Rajnagar Baharjala	790	321	469	1,499	886	613	811	664	147
344529	Kismatputputa	507	218	289	788	678	110	416	395	21
344530	Putputya	1,235	465	770	2,477	1,555	922	1,531	1,146	385
344531	Purbacharandaschak	200	79	121	479	265	214	124	110	14
344532	Ranichak	301	145	156	944	592	352	268	220	48
344533	Srikanthakalaganda	431	172	259	760	565	195	424	355	69
344534	Chawrakalganda	566	173	393	899	613	286	531	474	57
344535	Srirampur	3,157	1,314	1,843	4,445	3,220	1,225	2,693	2,199	494
344536	Madanmohanchak	309	116	193	760	503	257	365	347	18
344537	Purbba Nukha	1,103	435	668	1,896	1,478	418	1,100	886	214
344538	Kalikapur	482	178	304	659	608	51	516	500	16
344539	Jay Krishnapur	440	186	254	1,026	752	274	802	684	118
344540	Mirjapur	628	254	374	1,037	830	207	945	756	189
344541	Hijalberya	497	191	306	901	653	248	704	576	128
344542	Simulia	1,373	615	758	2,729	2,007	722	2,103	1,698	405
344543	Mirikpur	1,111	445	666	1,897	1,496	401	1,345	1,199	146
344544	Barbasanta	393	186	207	438	418	20	310	300	10
344545	Barmirjapur	313	133	180	284	261	23	160	147	13
344546	Dhamtori	543	202	341	1,174	686	488	716	482	234
344547	Padampur	578	278	300	886	696	190	564	491	73
344548	Kharidanagar	193	77	116	562	398	164	384	353	31
344549	Udaypur	238	87	151	484	427	57	322	307	15
344550	Kakgechhya	539	225	314	692	556	136	424	375	49
344551	Bhandarberya	577	231	346	802	655	147	594	537	57
344552	Nimtori	443	172	271	1,205	824	381	586	536	50
344553	Uttar Sautanchak	415	186	229	879	560	319	667	456	211
344554	Uttar Narikelda	225	97	128	525	398	127	373	347	26
344555	Chak Srikrishnapur	575	261	314	833	562	271	437	405	32
344556	Kulberya	310	119	191	621	450	171	332	292	40
344557	Payarchali	334	127	207	690	583	107	505	452	53
344558	Uttar Sonamul	1,196	515	681	1,830	1,369	461	1,004	939	65
344559	Ganapatnagar	456	210	246	1,200	715	485	628	523	105
344560	Ajangechhya	222	75	147	659	379	280	258	232	26
<b>URBAN</b>										
344561	Anantapur (CT)	1,204	511	693	1,727	1,592	135	1,081	1,017	64
344562	Dakshin Baguan (CT)	1,106	492	614	1,411	1,348	63	714	682	32

## PRIMARY CENSUS ABSTRACT

## CENSUS ABSTRACT

Tamluk

Industrial category of main workers													Name of Village 2
Cultivators			Agricultural labourers			Household industry workers			Other workers				
Persons	Males	Females	Persons	Males	Females	Persons	Males	Females	Persons	Males	Females		
29	30	31	32	33	34	35	36	37	38	39	40		
117	115	2	165	161	4	168	148	20	593	536	57	Banhichar	
144	139	5	126	114	12	155	131	24	734	659	75	Bhubaneswarpur	
69	69	-	206	188	18	50	41	9	594	532	62	Nischinta Basan	
165	158	7	131	120	11	61	45	16	374	338	36	Naki Basan	
17	16	1	10	10	-	5	2	3	156	139	17	Pipulberya	
118	118	-	100	96	4	18	4	14	145	132	13	Gaurangapur	
114	113	1	98	89	9	5	4	1	138	131	7	Barkalu	
16	14	2	64	64	-	18	17	1	173	159	14	Jogikhop	
394	328	66	148	102	46	63	39	24	228	207	21	Chatradari	
110	108	2	96	94	2	17	12	5	142	129	13	Teghari	
212	210	2	164	146	18	40	20	20	357	330	27	Mamudpur	
5	5	-	13	12	1	17	13	4	186	181	5	Panchpukhuria	
184	183	1	296	272	24	61	50	11	323	294	29	Kurpai	
76	74	2	123	113	10	44	36	8	91	83	8	Gopinath Bhtarjala	
61	56	5	36	20	16	13	12	1	29	23	6	Gopinathpur Baharjala	
15	12	3	8	8	-	2	1	1	10	9	1	Rajnagar	
271	223	48	349	281	68	14	10	4	177	150	27	Rajnagar Baharjala	
313	301	12	27	23	4	27	27	-	49	44	5	Kismatputputa	
590	415	175	624	467	157	22	7	15	295	257	38	Putputya	
30	30	-	73	63	10	-	-	-	21	17	4	Purbacharandaschak	
114	111	3	112	84	28	4	3	1	38	22	16	Ranichak	
39	35	4	125	114	11	101	62	39	159	144	15	Srikanthakalaganda	
194	184	10	257	225	32	15	12	3	65	53	12	Chawrakalganda	
508	439	69	1,288	951	337	44	33	11	853	776	77	Srirampur	
77	77	-	190	180	10	9	8	1	89	82	7	Madanmohanchak	
455	412	43	498	358	140	30	26	4	117	90	27	Purbba Nukha	
265	262	3	30	29	1	66	63	3	155	146	9	Kalikapur	
352	338	14	134	128	6	167	105	62	149	113	36	Jay Krishnapur	
300	176	124	113	110	3	132	92	40	400	378	22	Mirjapur	
202	191	11	108	81	27	117	63	54	277	241	36	Hijalberya	
626	540	86	289	261	28	63	22	41	1,125	875	250	Simulia	
396	377	19	511	420	91	94	84	10	344	318	26	Mirikpur	
16	16	-	79	76	3	1	1	-	214	207	7	Barbasanta	
6	6	-	11	10	1	6	6	-	137	125	12	Barmirjapur	
148	112	36	258	157	101	57	28	29	253	185	68	Dhamtori	
11	10	1	171	167	4	11	8	3	371	306	65	Padampur	
73	71	2	125	117	8	12	8	4	174	157	17	Kharidanagar	
76	76	-	79	76	3	4	3	1	163	152	11	Udaypur	
51	48	3	71	59	12	28	22	6	274	246	28	Kakgechhya	
164	155	9	139	134	5	28	17	11	263	231	32	Bhandarberya	
88	88	-	60	55	5	15	10	5	423	383	40	Nimtori	
48	31	17	267	178	89	22	13	9	330	234	96	Uttar Sautanchak	
73	71	2	129	126	3	13	10	3	158	140	18	Uttar Narikelda	
31	25	6	14	13	1	120	116	4	272	251	21	Chak Srikrishnapur	
71	60	11	70	57	13	8	7	1	183	168	15	Kulberya	
41	38	3	98	88	10	31	20	11	335	306	29	Payarchali	
50	49	1	167	153	14	71	70	1	716	667	49	Uttar Sonamul	
151	131	20	52	46	6	51	21	30	374	325	49	Ganapatnagar	
26	25	1	59	53	6	13	10	3	160	144	16	Ajangechhya	
<b>URBAN</b>													
108	105	3	81	79	2	79	73	6	813	760	53	Anantapur (CT)	
2	2	-	2	2	-	5	1	4	705	677	28	Dakshin Baguan (CT)	

**VILLAGE PRIMARY  
C D Block -**

Location code		Industrial category								
		Marginal workers			Cultivators			Agricultural labourers		
number	Name of Village	Persons	Males	Females	Persons	Males	Females	Persons	Males	Females
1	2	41	42	43	44	45	46	47	48	49
344512	Banhichar	425	232	193	27	21	6	242	127	115
344513	Bhubaneswarpur	108	45	63	2	2	-	8	3	5
344514	Nischinta Basan	277	136	141	22	10	12	86	36	50
344515	Naki Basan	200	104	96	23	15	8	43	26	17
344516	Pipulberya	137	99	38	18	16	2	68	53	15
344517	Gaurangapur	448	257	191	28	23	5	406	228	178
344518	Barkalu	73	12	61	30	6	24	22	3	19
344519	Jogikhop	281	188	93	16	12	4	100	71	29
344520	Chatradari	401	87	314	40	10	30	149	57	92
344521	Teghari	76	56	20	4	3	1	54	42	12
344522	Mamudpur	216	135	81	24	12	12	144	94	50
344523	Panchpukhuria	54	39	15	3	-	3	16	15	1
344524	Kurpai	625	221	404	52	18	34	458	130	328
344525	Gopinath Bhtarjala	508	151	357	26	17	9	160	53	107
344526	Gopinathpur Baharjala	138	120	18	19	18	1	98	85	13
344527	Rajnagar	358	212	146	133	76	57	191	116	75
344528	Rajnagar Baharjala	688	222	466	58	35	23	392	121	271
344529	Kismatputputa	372	283	89	204	150	54	135	106	29
344530	Putputya	946	409	537	72	35	37	795	333	462
344531	Purbacharandaschak	355	155	200	1	1	-	352	152	200
344532	Ranichak	676	372	304	163	155	8	254	160	94
344533	Srikanthakalaganda	336	210	126	1	-	1	260	164	96
344534	Chawrakalganda	368	139	229	48	22	26	290	103	187
344535	Srirampur	1,752	1,021	731	111	39	72	1,234	731	503
344536	Madanmohanchak	395	156	239	56	5	51	315	140	175
344537	Purbba Nukha	796	592	204	180	124	56	546	422	124
344538	Kalikapur	143	108	35	30	22	8	41	38	3
344539	Jay Krishnapur	224	68	156	6	5	1	66	37	29
344540	Mirjapur	92	74	18	11	8	3	54	52	2
344541	Hijalberya	197	77	120	10	10	-	35	31	4
344542	Simulia	626	309	317	75	52	23	247	100	147
344543	Mirikpur	552	297	255	96	69	27	353	188	165
344544	Barbasanta	128	118	10	5	5	-	94	87	7
344545	Barmirjapur	124	114	10	-	-	-	40	38	2
344546	Dhamtori	458	204	254	75	26	49	296	127	169
344547	Padampur	322	205	117	34	31	3	54	47	7
344548	Kharidanagar	178	45	133	27	4	23	102	19	83
344549	Udaypur	162	120	42	5	3	2	130	104	26
344550	Kakgechhya	268	181	87	23	22	1	128	102	26
344551	Bhandarberya	208	118	90	13	6	7	78	48	30
344552	Nimtori	619	288	331	45	31	14	465	193	272
344553	Uttar Sautanchak	212	104	108	5	3	2	69	17	52
344554	Uttar Narikelda	152	51	101	22	8	14	90	32	58
344555	Chak Srikrishnapur	396	157	239	14	7	7	23	9	14
344556	Kulberya	289	158	131	15	13	2	205	87	118
344557	Payarchali	185	131	54	12	10	2	102	68	34
344558	Uttar Sonamul	826	430	396	23	15	8	391	212	179
344559	Ganapatnagar	572	192	380	30	12	18	216	68	148
344560	Ajangechhya	401	147	254	28	17	11	275	74	201
<b>URBAN</b>										
344561	Anantapur (CT)	646	575	71	64	54	10	135	118	17
344562	Dakshin Baguan (CT)	697	666	31	7	5	2	73	68	5



## PRIMARY CENSUS ABSTRACT

## CENSUS ABSTRACT

## Tamluk

of marginal workers

Household industry workers			Other workers			Non-workers			Name of Village	Location code number
Persons	Males	Females	Persons	Males	Females	Persons	Males	Females		
50	51	52	53	54	55	56	57	58	2	1
52	23	29	104	61	43	2,202	691	1,511	Banhichar	344512
16	6	10	82	34	48	2,520	885	1,635	Bhubaneswarpur	344513
16	7	9	153	83	70	1,999	649	1,350	Nischinta Basan	344514
47	11	36	87	52	35	1,273	385	888	Naki Basan	344515
12	6	6	39	24	15	524	159	365	Pipulberya	344516
6	-	6	8	6	2	1,175	420	755	Gaurangapur	344517
2	-	2	19	3	16	621	175	446	Barkalu	344518
29	8	21	136	97	39	845	285	560	Jogikhop	344519
186	12	174	26	8	18	938	352	586	Chatradari	344520
4	-	4	14	11	3	798	259	539	Teghari	344521
11	1	10	37	28	9	1,596	508	1,088	Mamudpur	344522
15	11	4	20	13	7	599	192	407	Panchpukhuria	344523
41	14	27	74	59	15	1,878	725	1,153	Kurpai	344524
238	16	222	84	65	19	563	256	307	Gopinath Bhtarjala	344525
5	4	1	16	13	3	501	160	341	Gopinathpur Baharjala	344526
11	3	8	23	17	6	337	151	186	Rajnagar	344527
26	13	13	212	53	159	1,645	762	883	Rajnagar Baharjala	344528
16	14	2	17	13	4	1,718	631	1,087	Kismatputputa	344529
5	-	5	74	41	33	2,823	1,163	1,660	Putputya	344530
1	1	-	1	1	-	315	145	170	Purbacharandaschak	344531
47	22	25	212	35	177	927	399	528	Ranichak	344532
44	23	21	31	23	8	1,099	400	699	Srikanthakalaganda	344533
7	2	5	23	12	11	1,225	383	842	Chawrakalganda	344534
93	37	56	314	214	100	6,461	2,393	4,068	Srirampur	344535
6	-	6	18	11	7	903	349	554	Madanmohanchak	344536
18	9	9	52	37	15	2,870	1,007	1,863	Purbba Nukha	344537
23	5	18	49	43	6	1,549	543	1,006	Kalikapur	344538
27	1	26	125	25	100	1,255	437	818	Jay Krishnapur	344539
10	2	8	17	12	5	1,524	502	1,022	Mirjapur	344540
119	6	113	33	30	3	1,139	390	749	Hijalberya	344541
34	8	26	270	149	121	3,655	1,315	2,340	Simulia	344542
65	11	54	38	29	9	2,968	1,044	1,924	Mirikpur	344543
1	1	-	28	25	3	1,073	367	706	Barbasanta	344544
48	48	-	36	28	8	666	220	446	Barmirjapur	344545
20	15	5	67	36	31	1,470	609	861	Dhamtori	344546
16	5	11	218	122	96	1,542	593	949	Padampur	344547
9	-	9	40	22	18	691	264	427	Kharidanagar	344548
2	-	2	25	13	12	946	346	600	Udaypur	344549
29	15	14	88	42	46	1,217	438	779	Kakgechhya	344550
19	7	12	98	57	41	1,293	432	861	Bhandarberya	344551
26	4	22	83	60	23	1,605	622	983	Nimtori	344552
11	5	6	127	79	48	994	421	573	Uttar Sautanchak	344553
9	-	9	31	11	20	748	257	491	Uttar Narikelda	344554
144	56	88	215	85	130	1,267	473	794	Chak Srikrishnapur	344555
16	12	4	53	46	7	847	315	532	Kulberya	344556
34	23	11	37	30	7	1,213	394	819	Payarchali	344557
108	71	37	304	132	172	2,881	1,057	1,824	Uttar Sonamul	344558
79	21	58	247	91	156	1,109	497	612	Ganapatnagar	344559
13	3	10	85	53	32	568	246	322	Ajangechhya	344560
<b>URBAN</b>										
46	35	11	401	368	33	3,805	1,257	2,548	Anantapur (CT)	344561
147	147	-	470	446	24	3,769	1,357	2,412	Dakshin Baguan (CT)	344562



**VILLAGE PRIMARY  
C D Block -**

Location code number	Name of Village	Area of Village in hectares	Number of households	Total population (including institutional and houseless population)			Population in the age-group 0-6		
				Persons	Males	Females	Persons	Males	Females
1	2	3	4	5	6	7	8	9	10
<b>0320</b>	<b>Sahid Matangini (Total)</b>	<b>9,781.56</b>	<b>45,038</b>	<b>1,99,210</b>	<b>1,03,144</b>	<b>96,066</b>	<b>22,061</b>	<b>11,293</b>	<b>10,768</b>
<b>0320</b>	<b>Sahid Matangini (Rural)</b>	<b>9,351.24</b>	<b>41,579</b>	<b>1,83,987</b>	<b>95,352</b>	<b>88,635</b>	<b>20,533</b>	<b>10,505</b>	<b>10,028</b>
<b>0320</b>	<b>Sahid Matangini (Urban)</b>	<b>430.32</b>	<b>3,459</b>	<b>15,223</b>	<b>7,792</b>	<b>7,431</b>	<b>1,528</b>	<b>788</b>	<b>740</b>
<b>RURAL</b>									
344563	Baragechhe	206.76	1,106	4,981	2,541	2,440	529	269	260
344564	Hakala	85.68	585	2,487	1,284	1,203	231	107	124
344565	Guluria	43.56	390	1,667	860	807	163	83	80
344566	Barnan	183.16	617	2,731	1,411	1,320	271	126	145
344567	Ramchandrapur	91.99	542	2,423	1,251	1,172	244	127	117
344568	Akandi	60.24	361	1,577	827	750	159	77	82
344569	Dariala	76.54	461	1,978	1,014	964	203	95	108
344570	Chitra	46.69	484	2,209	1,134	1,075	253	125	128
344571	Barasati	143.62	781	3,581	1,889	1,692	432	235	197
344572	Barari	65.96	257	1,105	568	537	139	72	67
344573	Shahara	68.00	399	1,684	859	825	166	82	84
344574	Bansda	77.05	435	1,906	998	908	201	111	90
344575	Agar	89.01	407	1,911	963	948	241	122	119
344576	Harasankar Ranichak	66.37	291	1,480	770	710	225	115	110
344577	Hogalberya	133.95	632	2,710	1,419	1,291	281	141	140
344578	Patanda	63.13	309	1,398	703	695	164	76	88
344579	Ballok	102.39	805	3,565	1,834	1,731	334	157	177
344580	Panchberya	40.67	111	530	282	248	48	22	26
344581	Chatara	154.39	1,080	4,868	2,498	2,370	551	279	272
344582	Paikpari	155.99	621	2,595	1,374	1,221	264	149	115
344583	Banpur	112.15	547	2,526	1,289	1,237	268	122	146
344584	Kharui	311.88	1,602	7,343	3,830	3,513	809	418	391
344585	Gathra	197.33	1,005	4,348	2,272	2,076	550	299	251
344586	Pitulsaha	51.72	196	886	467	419	86	40	46
344587	Uttar Mirzapur	85.52	288	1,213	657	556	119	71	48
344588	Gujar Kharai	91.19	218	999	535	464	92	45	47
344589	Gobra	74.61	463	2,219	1,172	1,047	259	135	124
344590	Naochara	65.95		-----Un-inhabited-----					
344591	Achaipur	34.96	58	257	132	125	20	9	11
344592	Jamitta	120.96	560	2,628	1,407	1,221	244	131	113
344593	Dwip Kishorpur	35.73	37	148	70	78	18	9	9
344594	Khas Rekha	49.73	216	1,020	536	484	106	54	52
344595	Hurinan	153.79	820	3,653	1,901	1,752	452	226	226
344596	Soya Dighi	95.31	588	2,704	1,365	1,339	351	170	181
344597	Soya Dighichar	200.15	13	53	29	24	5	4	1
344598	Saira	174.21	926	4,122	2,178	1,944	497	259	238
344599	Alinan	201.87	974	4,339	2,240	2,099	479	244	235
344600	Balarampur	109.27	1,007	4,350	2,245	2,105	609	313	296
344601	Dumra	168.16	685	2,993	1,561	1,432	323	182	141
344602	Hogla	61.17	294	1,352	710	642	117	65	52
344603	Kanktya	95.33	474	2,100	1,069	1,031	215	105	110
344604	Janu Basan	162.32	1,223	5,363	2,769	2,594	591	298	293
344605	Sabalara	134.73	767	3,393	1,785	1,608	406	217	189
344606	Prasadchak	87.42	264	1,248	668	580	125	67	58
344607	Udaychak	96.81	339	1,387	728	659	177	92	85
344608	Barhara Shankar	88.17	315	1,444	746	698	139	77	62
344609	Uttar Usatpur	180.66	756	3,167	1,658	1,509	353	192	161
344610	Dakshin Usatpur	173.52	775	3,409	1,764	1,645	399	215	184

## PRIMARY CENSUS ABSTRACT

## CENSUS ABSTRACT

Sahid Matangini

Scheduled Castes population			Scheduled Tribes population			Literates			Name of Village
Persons	Males	Females	Persons	Males	Females	Persons	Males	Females	
11	12	13	14	15	16	17	18	19	2
<b>11,239</b>	<b>5,698</b>	<b>5,541</b>	<b>246</b>	<b>127</b>	<b>119</b>	<b>1,54,093</b>	<b>85,093</b>	<b>69,000</b>	<b>Sahid Matangini (Total)</b>
<b>10,516</b>	<b>5,333</b>	<b>5,183</b>	<b>124</b>	<b>66</b>	<b>58</b>	<b>1,41,953</b>	<b>78,521</b>	<b>63,432</b>	<b>Sahid Matangini (Rural)</b>
<b>723</b>	<b>365</b>	<b>358</b>	<b>122</b>	<b>61</b>	<b>61</b>	<b>12,140</b>	<b>6,572</b>	<b>5,568</b>	<b>Sahid Matangini (Urban)</b>
<b>RURAL</b>									
171	84	87	18	9	9	3,947	2,160	1,787	Baragechhe
-	-	-	-	-	-	1,996	1,123	873	Hakala
115	55	60	34	17	17	1,339	727	612	Guluria
299	148	151	-	-	-	2,205	1,209	996	Barnan
84	43	41	5	3	2	2,001	1,085	916	Ramchandrapur
305	149	156	-	-	-	1,129	641	488	Akandi
262	129	133	3	1	2	1,651	897	754	Dariala
116	53	63	-	-	-	1,778	970	808	Chitra
66	37	29	-	-	-	2,845	1,587	1,258	Barasati
-	-	-	-	-	-	885	467	418	Barari
274	140	134	-	-	-	1,397	758	639	Shahara
96	56	40	1	-	1	1,528	821	707	Bansda
167	84	83	-	-	-	1,399	758	641	Agar
65	27	38	-	-	-	986	569	417	Harasankar Ranichak
206	102	104	8	5	3	2,157	1,191	966	Hogalberya
-	-	-	-	-	-	1,095	594	501	Patanda
47	20	27	-	-	-	2,855	1,567	1,288	Ballok
-	-	-	-	-	-	452	259	193	Panchberya
88	43	45	-	-	-	3,869	2,109	1,760	Chatara
1	-	1	-	-	-	2,059	1,148	911	Paikpari
432	223	209	6	3	3	1,949	1,085	864	Banpur
494	251	243	-	-	-	5,554	3,102	2,452	Kharui
-	-	-	-	-	-	3,257	1,821	1,436	Gathra
-	-	-	-	-	-	714	406	308	Pitulsaha
93	44	49	-	-	-	964	559	405	Uttar Mirzapur
6	4	2	-	-	-	830	471	359	Gujar Kharai
53	26	27	-	-	-	1,634	936	698	Gobra
-----Un-inhabited-----									
-	-	-	-	-	-	189	106	83	Naochara
-	-	-	-	-	-	189	106	83	Achaipur
1	1	-	-	-	-	2,100	1,223	877	Jamitta
22	10	12	-	-	-	105	57	48	Dwip Kishorpur
-	-	-	-	-	-	815	467	348	Khas Rekha
181	87	94	-	-	-	2,787	1,568	1,219	Hurinan
-	-	-	-	-	-	2,075	1,126	949	Soya Dighi
-	-	-	-	-	-	41	23	18	Soya Dighichar
5	2	3	-	-	-	3,282	1,834	1,448	Saira
144	78	66	-	-	-	3,363	1,849	1,514	Alinan
86	46	40	-	-	-	3,246	1,785	1,461	Balarampur
5	4	1	-	-	-	2,398	1,297	1,101	Dumra
-	-	-	-	-	-	1,144	618	526	Hogla
239	119	120	-	-	-	1,626	889	737	Kanktya
685	349	336	10	5	5	4,059	2,248	1,811	Janu Basan
90	55	35	-	-	-	2,503	1,409	1,094	Sabalara
-	-	-	-	-	-	1,032	581	451	Prasadchak
-	-	-	-	-	-	899	538	361	Udaychak
80	39	41	-	-	-	1,131	640	491	Barhara Shankar
671	361	310	-	-	-	2,328	1,312	1,016	Uttar Usatpur
462	242	220	1	1	-	2,554	1,412	1,142	Dakshin Usatpur

**VILLAGE PRIMARY  
C D Block -**

Location code number	Name of Village	Illiterates			Total workers			Main workers		
		Persons	Males	Females	Persons	Males	Females	Persons	Males	Females
1	2	20	21	22	23	24	25	26	27	28
<b>0320</b>	<b>Sahid Matangini (Total)</b>	<b>45,117</b>	<b>18,051</b>	<b>27,066</b>	<b>72,746</b>	<b>61,600</b>	<b>11,146</b>	<b>47,276</b>	<b>42,883</b>	<b>4,393</b>
<b>0320</b>	<b>Sahid Matangini (Rural)</b>	<b>42,034</b>	<b>16,831</b>	<b>25,203</b>	<b>67,456</b>	<b>57,116</b>	<b>10,340</b>	<b>43,147</b>	<b>39,215</b>	<b>3,932</b>
<b>0320</b>	<b>Sahid Matangini (Urban)</b>	<b>3,083</b>	<b>1,220</b>	<b>1,863</b>	<b>5,290</b>	<b>4,484</b>	<b>806</b>	<b>4,129</b>	<b>3,668</b>	<b>461</b>
	<b>RURAL</b>									
344563	Baragechhe	1,034	381	653	1,881	1,513	368	1,338	1,228	110
344564	Hakala	491	161	330	1,018	778	240	751	616	135
344565	Guluria	328	133	195	556	468	88	510	441	69
344566	Barnan	526	202	324	863	797	66	750	704	46
344567	Ramchandrapur	422	166	256	801	734	67	711	669	42
344568	Akandi	448	186	262	605	514	91	347	313	34
344569	Dariala	327	117	210	678	608	70	444	412	32
344570	Chitra	431	164	267	799	658	141	686	583	103
344571	Barasati	736	302	434	1,398	1,102	296	1,064	963	101
344572	Barari	220	101	119	364	330	34	348	325	23
344573	Shahara	287	101	186	678	552	126	567	474	93
344574	Bansda	378	177	201	712	583	129	322	290	32
344575	Agar	512	205	307	734	573	161	509	430	79
344576	Harasankar Ranichak	494	201	293	592	418	174	294	208	86
344577	Hogalberya	553	228	325	1,053	886	167	894	778	116
344578	Patanda	303	109	194	537	441	96	344	320	24
344579	Ballok	710	267	443	1,433	1,139	294	929	821	108
344580	Panchberya	78	23	55	194	159	35	31	26	5
344581	Chatara	999	389	610	1,599	1,514	85	675	640	35
344582	Paikpari	536	226	310	990	906	84	691	643	48
344583	Banpur	577	204	373	836	746	90	624	585	39
344584	Kharui	1,789	728	1,061	2,836	2,368	468	1,957	1,813	144
344585	Gathra	1,091	451	640	1,495	1,371	124	686	655	31
344586	Pitulsaha	172	61	111	327	306	21	144	133	11
344587	Uttar Mirzapur	249	98	151	434	409	25	224	218	6
344588	Gujar Kharai	169	64	105	430	344	86	243	224	19
344589	Gobra	585	236	349	957	719	238	558	535	23
344590	Naochara				-----Un-inhabited-----					
344591	Achaipur	68	26	42	106	90	16	81	79	2
344592	Jamitta	528	184	344	952	882	70	596	575	21
344593	Dwip Kishorpur	43	13	30	53	43	10	26	24	2
344594	Khas Rekha	205	69	136	340	329	11	295	288	7
344595	Hurinan	866	333	533	1,226	1,143	83	908	866	42
344596	Soya Dighi	629	239	390	896	812	84	760	723	37
344597	Soya Dighichar	12	6	6	16	14	2	14	12	2
344598	Saira	840	344	496	1,378	1,264	114	1,149	1,090	59
344599	Alinan	976	391	585	1,763	1,344	419	935	864	71
344600	Balarampur	1,104	460	644	1,448	1,336	112	1,189	1,121	68
344601	Dumra	595	264	331	1,040	967	73	688	645	43
344602	Hogla	208	92	116	482	452	30	383	369	14
344603	Kanktya	474	180	294	764	677	87	535	491	44
344604	Janu Basan	1,304	521	783	2,015	1,611	404	1,569	1,377	192
344605	Sabalara	890	376	514	1,261	1,073	188	875	798	77
344606	Prasadchak	216	87	129	544	425	119	236	222	14
344607	Udaychak	488	190	298	479	408	71	53	52	1
344608	Barhara Shankar	313	106	207	583	421	162	84	78	6
344609	Uttar Usatpur	839	346	493	1,354	1,017	337	905	771	134
344610	Dakshin Usatpur	855	352	503	1,212	1,011	201	527	480	47

## PRIMARY CENSUS ABSTRACT

## CENSUS ABSTRACT

## Sahid Matangini

Industrial category of main workers													Name of Village 2
Cultivators			Household industry						Other workers				
Persons	Males	Females	Agricultural labourers			workers			Persons	Males	Females		
			Persons	Males	Females	Persons	Males	Females					
29	30	31	32	33	34	35	36	37	38	39	40		
<b>6,728</b>	<b>6,504</b>	<b>224</b>	<b>8,345</b>	<b>7,896</b>	<b>449</b>	<b>2,660</b>	<b>1,727</b>	<b>933</b>	<b>29,543</b>	<b>26,756</b>	<b>2,787</b>	<b>Sahid Matangini (Total)</b>	
<b>6,515</b>	<b>6,299</b>	<b>216</b>	<b>8,210</b>	<b>7,764</b>	<b>446</b>	<b>2,588</b>	<b>1,671</b>	<b>917</b>	<b>25,834</b>	<b>23,481</b>	<b>2,353</b>	<b>Sahid Matangini (Rural)</b>	
<b>213</b>	<b>205</b>	<b>8</b>	<b>135</b>	<b>132</b>	<b>3</b>	<b>72</b>	<b>56</b>	<b>16</b>	<b>3,709</b>	<b>3,275</b>	<b>434</b>	<b>Sahid Matangini (Urban)</b>	
<b>RURAL</b>													
166	162	4	256	245	11	37	22	15	879	799	80	Baragechhe	
82	79	3	72	57	15	19	13	6	578	467	111	Hakala	
21	21	-	18	18	-	2	1	1	469	401	68	Guluria	
85	80	5	353	334	19	5	3	2	307	287	20	Barnan	
124	124	-	54	52	2	19	16	3	514	477	37	Ramchandrapur	
44	44	-	43	41	2	11	3	8	249	225	24	Akandi	
41	39	2	71	71	-	15	13	2	317	289	28	Dariala	
108	108	-	68	65	3	49	21	28	461	389	72	Chitra	
182	174	8	260	254	6	42	19	23	580	516	64	Barasati	
57	55	2	112	109	3	11	10	1	168	151	17	Barari	
82	69	13	119	81	38	16	9	7	350	315	35	Shahara	
53	49	4	16	14	2	14	11	3	239	216	23	Bansda	
82	80	2	70	62	8	89	51	38	268	237	31	Agar	
9	9	-	137	68	69	24	22	2	124	109	15	Harasankar Ranichak	
172	170	2	232	221	11	83	7	76	407	380	27	Hogalberya	
56	55	1	83	82	1	32	20	12	173	163	10	Patanda	
55	52	3	97	97	-	60	33	27	717	639	78	Ballok	
-	-	-	-	-	-	-	-	-	31	26	5	Panchberya	
35	34	1	168	162	6	29	25	4	443	419	24	Chatara	
169	166	3	140	122	18	13	13	-	369	342	27	Paikpari	
172	167	5	121	115	6	50	44	6	281	259	22	Banpur	
284	272	12	157	145	12	183	169	14	1,333	1,227	106	Kharui	
98	97	1	103	102	1	32	32	-	453	424	29	Gathra	
28	27	1	7	7	-	11	8	3	98	91	7	Pitulsaha	
75	75	-	31	31	-	2	2	-	116	110	6	Uttar Mirzapur	
44	44	-	46	45	1	12	11	1	141	124	17	Gujar Kharai	
22	22	-	75	72	3	69	65	4	392	376	16	Gobra	
-----Un-inhabited-----												Naochara	
7	7	-	36	35	1	15	15	-	23	22	1	Achaipur	
65	63	2	19	17	2	38	34	4	474	461	13	Jamitta	
-	-	-	1	1	-	1	-	1	24	23	1	Dwip Kishorpur	
71	70	1	50	49	1	4	4	-	170	165	5	Khas Rekha	
269	262	7	199	198	1	12	11	1	428	395	33	Hurinan	
120	118	2	137	130	7	48	39	9	455	436	19	Soya Dighi	
-	-	-	3	2	1	1	1	-	10	9	1	Soya Dighichar	
219	215	4	377	372	5	77	70	7	476	433	43	Saira	
138	134	4	271	261	10	57	43	14	469	426	43	Alinan	
196	192	4	242	235	7	51	29	22	700	665	35	Balarampur	
109	108	1	137	128	9	48	40	8	394	369	25	Dumra	
64	63	1	80	80	-	9	4	5	230	222	8	Hogla	
28	28	-	174	168	6	6	3	3	327	292	35	Kanktya	
190	186	4	298	273	25	98	72	26	983	846	137	Janu Basan	
104	99	5	208	205	3	30	12	18	533	482	51	Sabalara	
45	42	3	106	103	3	8	4	4	77	73	4	Prasadchak	
8	8	-	2	2	-	3	3	-	40	39	1	Udaychak	
56	56	-	-	-	-	1	-	1	27	22	5	Barhara Shankar	
234	222	12	176	164	12	95	31	64	400	354	46	Uttar Usatpur	
86	84	2	156	145	11	31	13	18	254	238	16	Dakshin Usatpur	

VILLAGE PRIMARY  
C D Block -

Location code		Industrial category									
		Marginal workers			Cultivators			Agricultural labourers			
number	Name of Village	Persons	Males	Females	Persons	Males	Females	Persons	Males	Females	
1	2	41	42	43	44	45	46	47	48	49	
<b>0320</b>	<b>Sahid Matangini (Total)</b>	<b>25,470</b>	<b>18,717</b>	<b>6,753</b>	<b>2,156</b>	<b>1,778</b>	<b>378</b>	<b>10,220</b>	<b>8,413</b>	<b>1,807</b>	
<b>0320</b>	<b>Sahid Matangini (Rural)</b>	<b>24,309</b>	<b>17,901</b>	<b>6,408</b>	<b>2,055</b>	<b>1,691</b>	<b>364</b>	<b>9,902</b>	<b>8,156</b>	<b>1,746</b>	
<b>0320</b>	<b>Sahid Matangini (Urban)</b>	<b>1,161</b>	<b>816</b>	<b>345</b>	<b>101</b>	<b>87</b>	<b>14</b>	<b>318</b>	<b>257</b>	<b>61</b>	
	<b>RURAL</b>										
344563	Baragechhe	543	285	258	61	55	6	242	143	99	
344564	Hakala	267	162	105	12	9	3	76	42	34	
344565	Guluria	46	27	19	2	1	1	5	5	-	
344566	Barnan	113	93	20	28	23	5	24	18	6	
344567	Ramchandrapur	90	65	25	5	5	-	41	37	4	
344568	Akandi	258	201	57	7	6	1	150	137	13	
344569	Dariala	234	196	38	8	6	2	131	125	6	
344570	Chitra	113	75	38	-	-	-	27	24	3	
344571	Barasati	334	139	195	2	2	-	102	78	24	
344572	Barari	16	5	11	1	1	-	7	2	5	
344573	Shahara	111	78	33	14	12	2	64	47	17	
344574	Bansda	390	293	97	32	25	7	102	93	9	
344575	Agar	225	143	82	6	5	1	53	40	13	
344576	Harasankar Ranichak	298	210	88	10	6	4	178	138	40	
344577	Hogalberya	159	108	51	3	1	2	94	88	6	
344578	Patanda	193	121	72	11	8	3	64	59	5	
344579	Ballok	504	318	186	34	27	7	179	161	18	
344580	Panchberya	163	133	30	-	-	-	37	36	1	
344581	Chatara	924	874	50	111	109	2	507	492	15	
344582	Paikpari	299	263	36	12	9	3	252	229	23	
344583	Banpur	212	161	51	-	-	-	97	83	14	
344584	Kharui	879	555	324	40	31	9	297	163	134	
344585	Gathra	809	716	93	50	50	-	280	247	33	
344586	Pitulsaha	183	173	10	38	37	1	94	89	5	
344587	Uttar Mirzapur	210	191	19	23	21	2	49	44	5	
344588	Gujar Kharai	187	120	67	3	1	2	62	58	4	
344589	Gobra	399	184	215	82	9	73	98	47	51	
344590	Naochara				-----Un-inhabited-----						
344591	Achaipur	25	11	14	2	2	-	14	6	8	
344592	Jamitta	356	307	49	19	17	2	102	80	22	
344593	Dwip Kishorpur	27	19	8	4	2	2	6	6	-	
344594	Khas Rekha	45	41	4	9	9	-	11	10	1	
344595	Hurinan	318	277	41	11	11	-	172	164	8	
344596	Soya Dighi	136	89	47	14	12	2	38	37	1	
344597	Soya Dighichar	2	2	-	-	-	-	-	-	-	
344598	Saira	229	174	55	15	14	1	91	82	9	
344599	Alinan	828	480	348	65	57	8	493	286	207	
344600	Balarampur	259	215	44	9	7	2	134	122	12	
344601	Dumra	352	322	30	16	14	2	207	194	13	
344602	Hogla	99	83	16	4	3	1	56	55	1	
344603	Kanktya	229	186	43	13	9	4	100	86	14	
344604	Janu Basan	446	234	212	20	10	10	125	62	63	
344605	Sabalara	386	275	111	78	72	6	61	55	6	
344606	Prasadchak	308	203	105	17	11	6	257	182	75	
344607	Udaychak	426	356	70	25	24	1	159	152	7	
344608	Barhara Shankar	499	343	156	62	61	1	201	190	11	
344609	Uttar Usatpur	449	246	203	12	7	5	98	86	12	
344610	Dakshin Usatpur	685	531	154	52	51	1	435	367	68	

## PRIMARY CENSUS ABSTRACT

## CENSUS ABSTRACT

## Sahid Matangini

of marginal workers

Household industry workers			Other workers			Non-workers			Name of Village	Location code number
Persons	Males	Females	Persons	Males	Females	Persons	Males	Females		
50	51	52	53	54	55	56	57	58	2	1
<b>3,644</b>	<b>1,342</b>	<b>2,302</b>	<b>9,450</b>	<b>7,184</b>	<b>2,266</b>	<b>1,26,464</b>	<b>41,544</b>	<b>84,920</b>	<b>Sahid Matangini (Total)</b>	<b>0320</b>
<b>3,605</b>	<b>1,314</b>	<b>2,291</b>	<b>8,747</b>	<b>6,740</b>	<b>2,007</b>	<b>1,16,531</b>	<b>38,236</b>	<b>78,295</b>	<b>Sahid Matangini (Rural)</b>	<b>0320</b>
<b>39</b>	<b>28</b>	<b>11</b>	<b>703</b>	<b>444</b>	<b>259</b>	<b>9,933</b>	<b>3,308</b>	<b>6,625</b>	<b>Sahid Matangini (Urban)</b>	<b>0320</b>
<b>RURAL</b>										
41	12	29	199	75	124	3,100	1,028	2,072	Baragechhe	344563
24	12	12	155	99	56	1,469	506	963	Hakala	344564
10	-	10	29	21	8	1,111	392	719	Guluria	344565
4	3	1	57	49	8	1,868	614	1,254	Barnan	344566
-	-	-	44	23	21	1,622	517	1,105	Ramchandrapur	344567
13	2	11	88	56	32	972	313	659	Akandi	344568
16	2	14	79	63	16	1,300	406	894	Dariala	344569
27	5	22	59	46	13	1,410	476	934	Chitra	344570
151	6	145	79	53	26	2,183	787	1,396	Barasati	344571
7	2	5	1	-	1	741	238	503	Barari	344572
13	5	8	20	14	6	1,006	307	699	Shahara	344573
101	49	52	155	126	29	1,194	415	779	Bansda	344574
97	42	55	69	56	13	1,177	390	787	Agar	344575
65	30	35	45	36	9	888	352	536	Harasankar Ranichak	344576
33	2	31	29	17	12	1,657	533	1,124	Hogalbarya	344577
86	31	55	32	23	9	861	262	599	Patanda	344578
100	13	87	191	117	74	2,132	695	1,437	Ballok	344579
85	56	29	41	41	-	336	123	213	Panchbarya	344580
31	13	18	275	260	15	3,269	984	2,285	Chatara	344581
4	1	3	31	24	7	1,605	468	1,137	Paikpari	344582
29	4	25	86	74	12	1,690	543	1,147	Banpur	344583
170	102	68	372	259	113	4,507	1,462	3,045	Kharui	344584
56	39	17	423	380	43	2,853	901	1,952	Gathra	344585
1	1	-	50	46	4	559	161	398	Pitulsaha	344586
12	7	5	126	119	7	779	248	531	Uttar Mirzapur	344587
70	29	41	52	32	20	569	191	378	Gujar Kharai	344588
139	59	80	80	69	11	1,262	453	809	Gobra	344589
-----Un-inhabited-----									Naochara	344590
3	3	-	6	-	6	151	42	109	Achaipur	344591
18	12	6	217	198	19	1,676	525	1,151	Jamitta	344592
9	5	4	8	6	2	95	27	68	Dwip Kishorpur	344593
2	1	1	23	21	2	680	207	473	Khas Rekha	344594
35	10	25	100	92	8	2,427	758	1,669	Hurinan	344595
12	6	6	72	34	38	1,808	553	1,255	Soya Dighi	344596
-	-	-	2	2	-	37	15	22	Soya Dighichar	344597
37	24	13	86	54	32	2,744	914	1,830	Saira	344598
61	19	42	209	118	91	2,576	896	1,680	Alinan	344599
27	13	14	89	73	16	2,902	909	1,993	Balarampur	344600
8	4	4	121	110	11	1,953	594	1,359	Dumra	344601
9	1	8	30	24	6	870	258	612	Hogla	344602
12	4	8	104	87	17	1,336	392	944	Kanktya	344603
96	33	63	205	129	76	3,348	1,158	2,190	Janu Basan	344604
28	6	22	219	142	77	2,132	712	1,420	Sabalara	344605
3	1	2	31	9	22	704	243	461	Prasadchak	344606
66	45	21	176	135	41	908	320	588	Udaychak	344607
107	8	99	129	84	45	861	325	536	Barhara Shankar	344608
212	44	168	127	109	18	1,813	641	1,172	Uttar Usatpur	344609
105	30	75	93	83	10	2,197	753	1,444	Dakshin Usatpur	344610

**VILLAGE PRIMARY  
C D Block -**

Location code number	Name of Village	Area of Village in hectares	Number of households	Total population (including institutional and houseless population)			Population in the age-group 0-6		
				Persons	Males	Females	Persons	Males	Females
1	2	3	4	5	6	7	8	9	10
344611	Soya Dighi	114.25	849	3,674	1,899	1,775	407	199	208
344612	Gobindapur	87.06	496	2,118	1,111	1,007	210	103	107
344613	Sonapetya	47.68	332	1,452	751	701	160	80	80
344614	Polanda	124.64	648	2,983	1,576	1,407	324	174	150
344615	Ghora Thakura	40.02	278	1,234	645	589	137	69	68
344616	Ichha Bari	63.16	349	1,489	761	728	180	81	99
344617	Raghunathpur	62.26	453	2,079	1,055	1,024	223	110	113
344618	Tarangakhali	73.25	397	1,729	867	862	212	99	113
344619	Ranichak	84.66	322	1,394	705	689	171	86	85
344620	Panch Berya	44.89	192	776	404	372	69	36	33
344621	Mashisda	160.29	989	4,279	2,203	2,076	465	252	213
344622	Kakharda	172.14	679	2,930	1,513	1,417	343	172	171
344623	Jashomantapur	52.47	344	1,541	784	757	149	75	74
344624	Shirui	231.27	844	3,859	1,982	1,877	431	218	213
344625	Belun	34.70	151	719	383	336	73	34	39
344626	Barsiuri	71.86	249	1,166	607	559	126	76	50
344627	Bamanara	142.64	516	2,099	1,071	1,028	244	110	134
344628	Biswas	435.14	596	2,501	1,285	1,216	287	138	149
344629	Mathori	250.56	866	3,885	2,013	1,872	454	217	237
344630	Uttar Dhalhara	195.93	1,671	7,150	3,666	3,484	917	492	425
344631	Chandrmer	55.65	333	1,445	741	704	137	74	63
344632	Khanda Gram	77.74	476	1,913	1,007	906	176	72	104
344633	Narayandari	151.77	634	2,786	1,451	1,335	300	173	127
344634	Kashipur	41.68	203	931	483	448	101	54	47
344635	Khostikri	37.41	127	685	352	333	71	32	39
344636	Barkhoskana	34.25	181	863	449	414	124	70	54
344637	Khoskana	85.19	296	1,369	723	646	147	81	66
344638	Astara	98.74	408	1,741	898	843	157	83	74
344639	Naya Basan	63.13	335	1,473	761	712	140	56	84
344640	Pakurya	92.01	557	2,523	1,325	1,198	311	173	138
344641	Dhurpa	69.21	176	741	391	350	86	40	46
344642	Padampur	66.79	369	1,664	847	817	202	103	99
344643	Rajgoda	101.98	167	702	361	341	86	43	43
344644	Denanchar Orphuli Char	175.38					-----Un-inhabited-----		
344645	Century Char	166.91					-----Un-inhabited-----		
344646	Coronation Char	52.90					-----Un-inhabited-----		
344647	Char Chandramer	64.35	12	44	20	24	5	1	4
344648	New Char	57.51					-----Un-inhabited-----		
	<b>URBAN</b>								
344649	Kakdihi (CT)	217.00	1,286	5,477	2,813	2,664	511	261	250
344650	Shantipur (CT)	213.32	2,173	9,746	4,979	4,767	1,017	527	490

## PRIMARY CENSUS ABSTRACT

## CENSUS ABSTRACT

Sahid Matangini

Scheduled Castes population			Scheduled Tribes population			Literates			Name of Village
Persons	Males	Females	Persons	Males	Females	Persons	Males	Females	
11	12	13	14	15	16	17	18	19	2
28	14	14	1	1	-	2,974	1,646	1,328	Soya Dighi
-	-	-	-	-	-	1,693	940	753	Gobindapur
27	12	15	-	-	-	1,165	632	533	Sonapetya
147	73	74	-	-	-	2,261	1,278	983	Polanda
379	192	187	-	-	-	895	506	389	Ghora Thakura
122	56	66	-	-	-	1,046	575	471	Ichha Bari
177	90	87	-	-	-	1,678	886	792	Raghnunathpur
358	177	181	4	1	3	1,214	682	532	Tarangakhali
-	-	-	-	-	-	1,098	594	504	Ranichak
11	4	7	-	-	-	654	358	296	Panch Berya
459	233	226	4	3	1	3,147	1,698	1,449	Mashisda
215	118	97	-	-	-	2,327	1,277	1,050	Kakharda
167	82	85	1	1	-	1,142	634	508	Jashomantapur
316	157	159	-	-	-	2,853	1,576	1,277	Shirui
-	-	-	-	-	-	568	333	235	Belun
-	-	-	-	-	-	825	461	364	Barsiuri
209	114	95	-	-	-	1,568	894	674	Bamanara
44	18	26	-	-	-	2,005	1,098	907	Biswas
85	42	43	-	-	-	2,952	1,619	1,333	Mathori
34	18	16	-	-	-	5,035	2,729	2,306	Uttar Dhalhara
5	2	3	-	-	-	1,160	624	536	Chandrmer
25	12	13	-	-	-	1,565	885	680	Khanda Gram
307	153	154	-	-	-	2,144	1,167	977	Narayandari
26	14	12	-	-	-	727	407	320	Kashipur
-	-	-	-	-	-	572	312	260	Khostikri
-	-	-	-	-	-	596	329	267	Barkhoskana
41	21	20	-	-	-	1,036	569	467	Khoskana
9	4	5	-	-	-	1,441	772	669	Astara
1	-	1	-	-	-	1,033	588	445	Naya Basan
507	266	241	-	-	-	1,972	1,084	888	Pakurya
21	13	8	-	-	-	583	339	244	Dhurpa
459	221	238	-	-	-	1,285	703	582	Padampur
226	116	110	28	16	12	563	309	254	Rajgoda
-----Un-inhabited-----									Denanchar Orphuli Char
-----Un-inhabited-----									Century Char
-----Un-inhabited-----									Coronation Char
-	-	-	-	-	-	24	15	9	Char Chandramer
-----Un-inhabited-----									New Char
<b>URBAN</b>									
433	221	212	105	52	53	4,463	2,425	2,038	Kakdihi (CT)
290	144	146	17	9	8	7,677	4,147	3,530	Shantipur (CT)



**VILLAGE PRIMARY  
C D Block -**

Location code number	Name of Village	Illiterates			Total workers			Main workers		
		Persons	Males	Females	Persons	Males	Females	Persons	Males	Females
1	2	20	21	22	23	24	25	26	27	28
344611	Soya Dighi	700	253	447	1,594	1,164	430	735	618	117
344612	Gobindapur	425	171	254	970	686	284	582	447	135
344613	Sonapetya	287	119	168	611	481	130	441	358	83
344614	Polanda	722	298	424	1,140	997	143	796	720	76
344615	Ghora Thakura	339	139	200	391	345	46	70	64	6
344616	Ichha Bari	443	186	257	606	496	110	308	284	24
344617	Raghunathpur	401	169	232	635	550	85	330	295	35
344618	Tarangakhali	515	185	330	633	542	91	565	492	73
344619	Ranichak	296	111	185	509	402	107	22	18	4
344620	Panch Berya	122	46	76	243	226	17	166	151	15
344621	Mashisda	1,132	505	627	1,621	1,304	317	1,019	882	137
344622	Kakharda	603	236	367	1,033	937	96	342	312	30
344623	Jashomantapur	399	150	249	556	469	87	274	250	24
344624	Shirui	1,006	406	600	1,449	1,226	223	1,160	1,060	100
344625	Belun	151	50	101	247	237	10	226	217	9
344626	Barsiuri	341	146	195	508	367	141	376	333	43
344627	Bamanara	531	177	354	737	622	115	250	233	17
344628	Biswas	496	187	309	795	756	39	393	384	9
344629	Mathori	933	394	539	1,232	1,150	82	844	800	44
344630	Uttar Dhalhara	2,115	937	1,178	2,269	2,065	204	1,599	1,531	68
344631	Chandrmer	285	117	168	506	457	49	280	247	33
344632	Khanda Gram	348	122	226	695	609	86	429	391	38
344633	Narayandari	642	284	358	1,078	835	243	630	569	61
344634	Kashipur	204	76	128	348	292	56	194	187	7
344635	Khostikri	113	40	73	249	223	26	152	143	9
344636	Barkhoskana	267	120	147	273	234	39	260	227	33
344637	Khoskana	333	154	179	487	407	80	273	248	25
344638	Astara	300	126	174	750	571	179	392	350	42
344639	Naya Basan	440	173	267	563	486	77	378	360	18
344640	Pakurya	551	241	310	888	779	109	582	510	72
344641	Dhurpa	158	52	106	271	240	31	40	36	4
344642	Padampur	379	144	235	613	488	125	402	352	50
344643	Rajgoda	139	52	87	227	208	19	177	168	9
344644	Denanchar Orphuli Char				-----Un-inhabited-----					
344645	Century Char				-----Un-inhabited-----					
344646	Coronation Char				-----Un-inhabited-----					
344647	Char Chandramer	20	5	15	17	10	7	11	6	5
344648	New Char				-----Un-inhabited-----					
	<b>URBAN</b>									
344649	Kakdihi (CT)	1,014	388	626	1,919	1,578	341	1,379	1,194	185
344650	Shantipur (CT)	2,069	832	1,237	3,371	2,906	465	2,750	2,474	276

## PRIMARY CENSUS ABSTRACT

## CENSUS ABSTRACT

Sahid Matangini

Industrial category of main workers													Name of Village 2
Household industry									Other workers				
Cultivators			Agricultural labourers			workers							
Persons	Males	Females	Persons	Males	Females	Persons	Males	Females	Persons	Males	Females		
29	30	31	32	33	34	35	36	37	38	39	40		
78	75	3	194	190	4	141	42	99	322	311	11	Soya Dighi	
63	60	3	13	13	-	94	24	70	412	350	62	Gobindapur	
45	43	2	69	55	14	34	6	28	293	254	39	Sonapetya	
215	210	5	145	140	5	79	35	44	357	335	22	Polanda	
14	14	-	8	8	-	7	5	2	41	37	4	Ghora Thakura	
60	60	-	62	62	-	55	37	18	131	125	6	Ichha Bari	
22	20	2	75	75	-	7	7	-	226	193	33	Raghunathpur	
100	95	5	134	129	5	60	22	38	271	246	25	Tarangkhali	
6	6	-	1	1	-	1	1	-	14	10	4	Ranichak	
46	46	-	17	17	-	-	-	-	103	88	15	Panch Berya	
82	79	3	280	264	16	87	56	31	570	483	87	Mashisda	
47	44	3	34	34	-	29	26	3	232	208	24	Kakharda	
47	47	-	30	30	-	10	8	2	187	165	22	Jashomantapur	
226	217	9	277	272	5	38	31	7	619	540	79	Shirui	
88	85	3	31	29	2	-	-	-	107	103	4	Belun	
121	117	4	86	84	2	51	32	19	118	100	18	Barsiuri	
12	12	-	101	101	-	17	7	10	120	113	7	Bamanara	
71	70	1	147	144	3	25	25	-	150	145	5	Biswas	
87	84	3	154	146	8	21	20	1	582	550	32	Mathori	
86	81	5	135	124	11	14	12	2	1,364	1,314	50	Uttar Dhalhara	
47	47	-	10	9	1	1	1	-	222	190	32	Chandrimer	
100	94	6	2	2	-	16	14	2	311	281	30	Khanda Gram	
261	233	28	84	75	9	19	16	3	266	245	21	Narayandari	
12	12	-	41	40	1	23	21	2	118	114	4	Kashipur	
1	-	1	-	-	-	-	-	-	151	143	8	Khostikri	
24	22	2	50	45	5	51	37	14	135	123	12	Barkhoskana	
5	5	-	49	47	2	1	1	-	218	195	23	Khoskana	
26	24	2	78	76	2	17	15	2	271	235	36	Astara	
43	41	2	122	119	3	12	11	1	201	189	12	Naya Basan	
52	52	-	58	56	2	57	50	7	415	352	63	Pakurya	
-	-	-	1	1	-	2	2	-	37	33	4	Dhurpa	
25	25	-	105	100	5	47	29	18	225	198	27	Padampur	
48	48	-	36	36	-	10	7	3	83	77	6	Rajgoda	
-----Un-inhabited-----												Denanchar Orphuli Char	
-----Un-inhabited-----												Century Char	
-----Un-inhabited-----												Coronation Char	
-	-	-	-	-	-	-	-	-	11	6	5	Char Chandramer	
-----Un-inhabited-----												New Char	
<b>URBAN</b>													
62	58	4	11	10	1	13	7	6	1,293	1,119	174	Kakdihi (CT)	
151	147	4	124	122	2	59	49	10	2,416	2,156	260	Shantipur (CT)	

VILLAGE PRIMARY  
C D Block -

Location code number		Name of Village		Industrial category								
				Marginal workers			Cultivators			Agricultural labourers		
		Persons	Males	Females	Persons	Males	Females	Persons	Males	Females		
1	2	41	42	43	44	45	46	47	48	49		
344611	Soya Dighi	859	546	313	70	63	7	155	134	21		
344612	Gobindapur	388	239	149	51	45	6	188	120	68		
344613	Sonapetya	170	123	47	12	5	7	102	91	11		
344614	Polanda	344	277	67	18	17	1	149	144	5		
344615	Ghora Thakura	321	281	40	7	5	2	141	133	8		
344616	Ichha Bari	298	212	86	1	1	-	200	151	49		
344617	Raghunathpur	305	255	50	29	28	1	116	112	4		
344618	Tarangakhali	68	50	18	7	6	1	42	37	5		
344619	Ranichak	487	384	103	28	27	1	189	182	7		
344620	Panch Berya	77	75	2	7	7	-	45	45	-		
344621	Mashisda	602	422	180	29	19	10	210	162	48		
344622	Kakharda	691	625	66	75	72	3	346	336	10		
344623	Jashomantapur	282	219	63	3	3	-	47	43	4		
344624	Shirui	289	166	123	19	11	8	43	28	15		
344625	Belun	21	20	1	1	-	1	14	14	-		
344626	Barsiuri	132	34	98	62	16	46	32	15	17		
344627	Bamanara	487	389	98	45	43	2	259	234	25		
344628	Biswas	402	372	30	82	80	2	249	232	17		
344629	Mathori	388	350	38	35	33	2	139	125	14		
344630	Uttar Dhalhara	670	534	136	9	9	-	189	140	49		
344631	Chandrmer	226	210	16	24	20	4	47	44	3		
344632	Khanda Gram	266	218	48	47	26	21	48	39	9		
344633	Narayandari	448	266	182	28	7	21	226	107	119		
344634	Kashipur	154	105	49	8	7	1	72	43	29		
344635	Khostikri	97	80	17	17	16	1	73	64	9		
344636	Barkhoskana	13	7	6	-	-	-	1	1	-		
344637	Khoskana	214	159	55	22	20	2	37	32	5		
344638	Astara	358	221	137	19	14	5	75	75	-		
344639	Naya Basan	185	126	59	10	4	6	69	62	7		
344640	Pakurya	306	269	37	91	84	7	117	111	6		
344641	Dhurpa	231	204	27	135	135	-	70	54	16		
344642	Padampur	211	136	75	15	9	6	123	83	40		
344643	Rajgoda	50	40	10	7	7	-	15	14	1		
344644	Denanchar Orphuli Char				-----	Un-inhabited	-----					
344645	Century Char				-----	Un-inhabited	-----					
344646	Coronation Char				-----	Un-inhabited	-----					
344647	Char Chandramer	6	4	2	-	-	-	2	2	-		
344648	New Char				-----	Un-inhabited	-----					
	<b>URBAN</b>											
344649	Kakdihi (CT)	540	384	156	24	15	9	121	67	54		
344650	Shantipur (CT)	621	432	189	77	72	5	197	190	7		

## PRIMARY CENSUS ABSTRACT

## CENSUS ABSTRACT

## Sahid Matangini

of marginal workers										Location code number
Household industry workers			Other workers			Non-workers			Name of Village	
Persons	Males	Females	Persons	Males	Females	Persons	Males	Females		
50	51	52	53	54	55	56	57	58	2	1
247	68	179	387	281	106	2,080	735	1,345	Soya Dighi	344611
52	7	45	97	67	30	1,148	425	723	Gobindapur	344612
24	-	24	32	27	5	841	270	571	Sonapetya	344613
68	21	47	109	95	14	1,843	579	1,264	Polanda	344614
55	38	17	118	105	13	843	300	543	Ghora Thakura	344615
57	21	36	40	39	1	883	265	618	Ichha Bari	344616
33	16	17	127	99	28	1,444	505	939	Raghunathpur	344617
8	1	7	11	6	5	1,096	325	771	Tarangakhali	344618
129	39	90	141	136	5	885	303	582	Ranichak	344619
1	-	1	24	23	1	533	178	355	Panch Berya	344620
137	66	71	226	175	51	2,658	899	1,759	Mashisda	344621
58	35	23	212	182	30	1,897	576	1,321	Kakharda	344622
16	6	10	216	167	49	985	315	670	Jashomantapur	344623
89	19	70	138	108	30	2,410	756	1,654	Shirui	344624
-	-	-	6	6	-	472	146	326	Belun	344625
36	2	34	2	1	1	658	240	418	Barsiuri	344626
58	9	49	125	103	22	1,362	449	913	Bamanara	344627
15	6	9	56	54	2	1,706	529	1,177	Biswas	344628
11	8	3	203	184	19	2,653	863	1,790	Mathori	344629
35	21	14	437	364	73	4,881	1,601	3,280	Uttar Dhalhara	344630
14	11	3	141	135	6	939	284	655	Chandrmer	344631
15	13	2	156	140	16	1,218	398	820	Khanda Gram	344632
37	25	12	157	127	30	1,708	616	1,092	Narayandari	344633
28	17	11	46	38	8	583	191	392	Kashipur	344634
1	-	1	6	-	6	436	129	307	Khostikri	344635
1	-	1	11	6	5	590	215	375	Barkhoskana	344636
5	4	1	150	103	47	882	316	566	Khoskana	344637
29	8	21	235	124	111	991	327	664	Astara	344638
21	12	9	85	48	37	910	275	635	Naya Basan	344639
28	16	12	70	58	12	1,635	546	1,089	Pakurya	344640
18	9	9	8	6	2	470	151	319	Dhurpa	344641
38	17	21	35	27	8	1,051	359	692	Padampur	344642
6	3	3	22	16	6	475	153	322	Rajgoda	344643
									-----Un-inhabited-----	Denanchar Orphuli Char 344644
									-----Un-inhabited-----	Century Char 344645
									-----Un-inhabited-----	Coronation Char 344646
-	-	-	4	2	2	27	10	17	Char Chandramer	344647
									-----Un-inhabited-----	New Char 344648
									<b>URBAN</b>	
33	25	8	362	277	85	3,558	1,235	2,323	Kakdihi (CT)	344649
6	3	3	341	167	174	6,375	2,073	4,302	Shantipur (CT)	344650

**VILLAGE PRIMARY  
C D Block -**

Location code number	Name of Village	Area of Village in hectares	Number of households	Total population (including institutional and houseless population)			Population in the age-group 0-6				
				Persons	Males	Females	Persons	Males	Females		
1	2	3	4	5	6	7	8	9	10		
<b>0321</b>	<b>Nanda Kumar (Total)</b>	<b>16,570.25</b>	<b>59,240</b>	<b>2,62,998</b>	<b>1,35,720</b>	<b>1,27,278</b>	<b>31,408</b>	<b>16,187</b>	<b>15,221</b>		
<b>0321</b>	<b>Nanda Kumar (Rural)</b>	<b>16,570.25</b>	<b>59,240</b>	<b>2,62,998</b>	<b>1,35,720</b>	<b>1,27,278</b>	<b>31,408</b>	<b>16,187</b>	<b>15,221</b>		
<b>0321</b>	<b>Nanda Kumar (Urban)</b>	<b>0.00</b>	<b>-</b>	<b>-</b>	<b>-</b>	<b>-</b>	<b>-</b>	<b>-</b>	<b>-</b>		
<b>RURAL</b>											
344651	Panch Berya	92.06	178	768	393	375	97	45	52		
344652	Piyaj Berya	54.47	211	988	524	464	109	55	54		
344653	Chak Jiyadighi	81.89	272	1,231	629	602	135	68	67		
344654	Babalpur	129.80	489	2,034	1,049	985	212	111	101		
344655	Rani Bhadrapur	43.58	137	563	293	270	66	39	27		
344656	Bargoda	217.78	1,160	4,971	2,548	2,423	662	322	340		
344657	Bar Godagudar	891.27	2,585	11,660	6,115	5,545	1,605	848	757		
344658	Bhabani Chak	53.62	160	601	315	286	57	37	20		
344659	Kunar Chak	473.92	2,258	9,198	4,727	4,471	1,227	630	597		
344660	Saorabere Jalpai (P)	1,162.00	3,061	14,774	7,606	7,168	1,844	962	882		
344661	Chak Simultala	27.10	139	623	326	297	63	36	27		
344662	Darichak	49.34	127	618	327	291	50	23	27		
344663	Thekuya Chak	67.91	534	2,353	1,186	1,167	334	174	160		
344664	Chak Simulya	228.17	1,011	4,620	2,370	2,250	505	252	253		
344665	Rajarampur	136.97	552	2,434	1,239	1,195	299	155	144		
344666	Sibdattapur	102.39	459	1,973	1,026	947	232	118	114		
344667	Baich Berya	272.12	1,234	5,549	2,918	2,631	656	349	307		
344668	Chak Chandpota	151.08	351	1,630	870	760	194	105	89		
344669	Chak Baichabere	45.92	275	1,104	567	537	148	78	70		
344670	Mallick Chak	38.78	181	812	410	402	111	50	61		
344671	Mahishgot	88.54	328	1,457	760	697	195	98	97		
344672	Bar Baichberya	190.04	798	3,119	1,617	1,502	350	179	171		
344673	Dakshin Sautan Chak	63.91	232	926	499	427	109	56	53		
344674	Dakshin Narikelda	217.38	739	3,270	1,665	1,605	381	199	182		
344675	Mahadadhipur	104.79	436	1,831	948	883	216	106	110		
344676	Baharampur	80.97	311	1,284	660	624	171	89	82		
344677	Nachhipur	74.23	241	985	512	473	109	59	50		
344678	Dakshin Damodarapur	146.64	557	2,503	1,312	1,191	292	155	137		
344679	Ramchandrapur	108.01	371	1,484	781	703	155	74	81		
344680	Bakhrabad	105.04	424	2,001	1,027	974	247	129	118		
344681	Bengimuda	86.32	232	1,014	538	476	113	59	54		
344682	Irkha	106.28	399	1,754	906	848	217	99	118		
344683	Kalidahi	73.97	190	899	460	439	88	51	37		
344684	Padumkhana	83.67	260	1,182	633	549	116	68	48		
344685	Puyeda	188.01	726	3,124	1,583	1,541	370	198	172		
344686	Nilkunhya	53.05	185	907	454	453	110	57	53		
344687	Purushottampur	57.32	181	767	404	363	66	39	27		
344688	Kamarda	66.77	334	1,409	728	681	133	76	57		
344689	Dakshin Dhalhara	90.32	339	1,578	804	774	168	87	81		
344690	Uttar Rautori	89.55	405	1,804	939	865	211	112	99		
344691	Bet Kalla	88.44	361	1,668	849	819	190	92	98		
344692	Alasuli	89.64	337	1,456	761	695	137	69	68		
344693	Hariharpur	61.59	400	1,773	886	887	161	82	79		
344694	Naradari	135.53	643	2,814	1,441	1,373	250	123	127		
344695	Guria	98.62	480	2,181	1,099	1,082	227	112	115		
344696	Narayanpur	61.49	347	1,550	802	748	174	91	83		
344697	Betalbasan	65.38	207	913	457	456	88	46	42		
344698	Char Betalbasan	240.01		-----Un-inhabited-----							
344699	Totabere	75.90	276	1,215	623	592	118	59	59		
344700	Ghatual	65.21	189	794	409	385	91	52	39		
344701	Taragere	47.53	247	1,062	549	513	101	49	52		

## PRIMARY CENSUS ABSTRACT

## CENSUS ABSTRACT

Nanda Kumar

Scheduled Castes population			Scheduled Tribes population			Literates			Name of Village
Persons	Males	Females	Persons	Males	Females	Persons	Males	Females	
11	12	13	14	15	16	17	18	19	2
37,366	19,418	17,948	633	305	328	1,98,153	1,08,428	89,725	Nanda Kumar (Total)
37,366	19,418	17,948	633	305	328	1,98,153	1,08,428	89,725	Nanda Kumar (Rural)
-	-	-	-	-	-	-	-	-	Nanda Kumar (Urban)
<b>RURAL</b>									
51	27	24	-	-	-	622	340	282	Panch Berya
511	278	233	-	-	-	784	446	338	Piyaj Berya
225	117	108	4	2	2	975	536	439	Chak Jiyadighi
269	138	131	-	-	-	1,485	831	654	Babalpur
419	219	200	-	-	-	452	245	207	Rani Bhadrapur
2,573	1,330	1,243	-	-	-	3,424	1,908	1,516	Bargoda
5,398	2,841	2,557	-	-	-	8,065	4,572	3,493	Bar Godagudar
110	63	47	-	-	-	508	266	242	Bhabani Chak
4,920	2,569	2,351	-	-	-	6,509	3,572	2,937	Kunar Chak
3,577	1,845	1,732	51	24	27	10,312	5,669	4,643	Saorabere Jalpai (P)
582	302	280	-	-	-	456	250	206	Chak Simultala
80	39	41	-	-	-	535	299	236	Darichak
513	266	247	-	-	-	1,770	951	819	Thekuya Chak
148	70	78	-	-	-	3,634	1,983	1,651	Chak Simulya
1,227	613	614	-	-	-	1,734	943	791	Rajarampur
278	132	146	2	2	-	1,526	842	684	Sibdattapur
53	31	22	1	1	-	4,246	2,356	1,890	Baich Berya
221	121	100	-	-	-	1,226	682	544	Chak Chandpota
82	41	41	-	-	-	813	453	360	Chak Baichabere
111	56	55	-	-	-	635	345	290	Mallick Chak
295	167	128	-	-	-	1,086	602	484	Mahishgot
795	419	376	-	-	-	2,291	1,282	1,009	Bar Baichberya
257	143	114	-	-	-	737	427	310	Dakshin Sautan Chak
44	21	23	-	-	-	2,558	1,377	1,181	Dakshin Narikelda
108	53	55	-	-	-	1,352	758	594	Mahadadhipur
-	-	-	-	-	-	954	523	431	Baharampur
238	126	112	-	-	-	746	416	330	Nachhipur
159	84	75	131	70	61	1,969	1,093	876	Dakshin Damodarpur
32	15	17	2	1	1	1,134	658	476	Ramchandrapur
-	-	-	-	-	-	1,529	835	694	Bakhrabad
84	40	44	-	-	-	827	468	359	Bengimuda
17	7	10	-	-	-	1,424	776	648	Irkha
15	7	8	-	-	-	754	399	355	Kalidahi
-	-	-	-	-	-	1,018	551	467	Padumkhana
151	75	76	239	111	128	2,414	1,283	1,131	Puyeda
-	-	-	43	19	24	704	371	333	Nilkunthya
-	-	-	-	-	-	662	357	305	Purushottampur
10	7	3	-	-	-	1,092	590	502	Kamarda
16	8	8	-	-	-	1,262	682	580	Dakshin Dhalhara
81	37	44	-	-	-	1,430	785	645	Uttar Rautori
17	15	2	-	-	-	1,262	686	576	Bet Kalla
-	-	-	-	-	-	1,199	664	535	Alasuli
23	9	14	6	3	3	1,415	745	670	Hariharpur
8	5	3	2	1	1	2,389	1,265	1,124	Naradari
34	17	17	2	1	1	1,700	913	787	Guria
4	2	2	-	-	-	1,141	627	514	Narayanpur
4	1	3	-	-	-	781	399	382	Betalbasan
-----Un-inhabited-----									
94	47	47	-	-	-	999	544	455	Char Betalbasan
-	-	-	-	-	-	573	314	259	Totabere
1	-	1	-	-	-	866	474	392	Taragere

VILLAGE PRIMARY  
C D Block -

Location code number	Name of Village	Illiterates			Total workers			Main workers		
		Persons	Males	Females	Persons	Males	Females	Persons	Males	Females
1	2	20	21	22	23	24	25	26	27	28
<b>0321</b>	<b>Nanda Kumar (Total)</b>	<b>64,845</b>	<b>27,292</b>	<b>37,553</b>	<b>1,03,599</b>	<b>78,416</b>	<b>25,183</b>	<b>61,703</b>	<b>52,794</b>	<b>8,909</b>
<b>0321</b>	<b>Nanda Kumar (Rural)</b>	<b>64,845</b>	<b>27,292</b>	<b>37,553</b>	<b>1,03,599</b>	<b>78,416</b>	<b>25,183</b>	<b>61,703</b>	<b>52,794</b>	<b>8,909</b>
<b>0321</b>	<b>Nanda Kumar (Urban)</b>	-	-	-	-	-	-	-	-	-
	<b>RURAL</b>									
344651	Panch Berya	146	53	93	249	236	13	235	223	12
344652	Piyaj Berya	204	78	126	286	265	21	274	255	19
344653	Chak Jiyadighi	256	93	163	382	369	13	240	233	7
344654	Babalpur	549	218	331	665	583	82	617	558	59
344655	Rani Bhadrapur	111	48	63	155	146	9	59	54	5
344656	Bargoda	1,547	640	907	1,542	1,416	126	780	738	42
344657	Bar Godagudar	3,595	1,543	2,052	4,134	3,345	789	2,016	1,853	163
344658	Bhabani Chak	93	49	44	178	162	16	174	162	12
344659	Kunar Chak	2,689	1,155	1,534	3,808	2,830	978	1,591	1,335	256
344660	Saorabere Jalpai (P)	4,462	1,937	2,525	7,109	4,377	2,732	3,935	3,015	920
344661	Chak Simultala	167	76	91	221	200	21	198	182	16
344662	Darichak	83	28	55	205	195	10	19	12	7
344663	Thekuya Chak	583	235	348	958	660	298	608	539	69
344664	Chak Simulya	986	387	599	2,075	1,486	589	1,336	1,208	128
344665	Rajarampur	700	296	404	1,121	730	391	615	539	76
344666	Sibdattapur	447	184	263	767	647	120	459	411	48
344667	Baich Berya	1,303	562	741	2,277	1,662	615	1,141	1,052	89
344668	Chak Chandpota	404	188	216	590	502	88	340	306	34
344669	Chak Baichabere	291	114	177	430	314	116	101	81	20
344670	Mallick Chak	177	65	112	262	240	22	76	70	6
344671	Mahishgot	371	158	213	810	485	325	477	384	93
344672	Bar Baichberya	828	335	493	1,269	942	327	299	263	36
344673	Dakshin Sautan Chak	189	72	117	330	281	49	146	132	14
344674	Dakshin Narikelda	712	288	424	1,341	981	360	951	823	128
344675	Mahadadhipur	479	190	289	668	529	139	486	457	29
344676	Baharampur	330	137	193	563	400	163	365	325	40
344677	Nachhipur	239	96	143	340	264	76	262	232	30
344678	Dakshin Damodarapur	534	219	315	984	695	289	623	487	136
344679	Ramchandrapur	350	123	227	814	480	334	149	129	20
344680	Bakhrabad	472	192	280	804	556	248	667	458	209
344681	Bengimuda	187	70	117	540	330	210	182	164	18
344682	Irkha	330	130	200	596	527	69	316	297	19
344683	Kalidahi	145	61	84	293	275	18	265	256	9
344684	Padumkhana	164	82	82	560	400	160	195	177	18
344685	Puyeda	710	300	410	1,053	902	151	558	517	41
344686	Nilkunhya	203	83	120	475	292	183	214	210	4
344687	Purushottampur	105	47	58	315	265	50	78	71	7
344688	Kamarda	317	138	179	690	472	218	442	254	188
344689	Dakshin Dhalhara	316	122	194	546	480	66	256	237	19
344690	Uttar Rautori	374	154	220	744	549	195	525	417	108
344691	Bet Kalla	406	163	243	709	511	198	513	422	91
344692	Alasuli	257	97	160	493	468	25	56	48	8
344693	Hariharpur	358	141	217	611	514	97	415	358	57
344694	Naradari	425	176	249	953	879	74	733	678	55
344695	Guria	481	186	295	782	637	145	562	447	115
344696	Narayanpur	409	175	234	588	488	100	428	377	51
344697	Betalbasan	132	58	74	545	307	238	147	138	9
344698	Char Betalbasan				-----Un-inhabited-----					
344699	Totabere	216	79	137	401	354	47	287	263	24
344700	Ghatual	221	95	126	316	249	67	249	220	29
344701	Taragere	196	75	121	347	307	40	162	150	12

## PRIMARY CENSUS ABSTRACT

## CENSUS ABSTRACT

Nanda Kumar

Industrial category of main workers													Name of Village 2
Household industry									Other workers				
Cultivators			Agricultural labourers			workers							
Persons	Males	Females	Persons	Males	Females	Persons	Males	Females	Persons	Males	Females		
29	30	31	32	33	34	35	36	37	38	39	40		
14,345	13,394	951	15,047	13,778	1,269	6,027	2,303	3,724	26,284	23,319	2,965	Nanda Kumar (Total)	
14,345	13,394	951	15,047	13,778	1,269	6,027	2,303	3,724	26,284	23,319	2,965	Nanda Kumar (Rural)	
-	-	-	-	-	-	-	-	-	-	-	-	Nanda Kumar (Urban)	
RURAL													
109	107	2	51	48	3	5	4	1	70	64	6	Panch Berya	
50	49	1	161	153	8	4	3	1	59	50	9	Piyaj Berya	
111	110	1	56	56	-	6	6	-	67	61	6	Chak Jiyadighi	
140	137	3	286	275	11	57	28	29	134	118	16	Babalpur	
7	7	-	2	2	-	-	-	-	50	45	5	Rani Bhadrapur	
256	251	5	178	166	12	39	39	-	307	282	25	Bargoda	
432	414	18	640	604	36	96	68	28	848	767	81	Bar Godagudar	
39	39	-	109	101	8	6	4	2	20	18	2	Bhabani Chak	
347	317	30	806	692	114	171	109	62	267	217	50	Kunar Chak	
1,644	1,251	393	1,203	882	321	92	43	49	996	839	157	Saorabere Jalpai (P)	
127	126	1	32	28	4	1	1	-	38	27	11	Chak Simultala	
-	-	-	-	-	-	1	1	-	18	11	7	Darichak	
70	66	4	157	132	25	46	42	4	335	299	36	Thekuya Chak	
379	361	18	487	465	22	116	69	47	354	313	41	Chak Simulya	
177	162	15	129	120	9	85	53	32	224	204	20	Rajarampur	
55	54	1	197	193	4	62	43	19	145	121	24	Sibdattapur	
220	213	7	267	230	37	85	75	10	569	534	35	Baich Berya	
101	97	4	139	134	5	15	9	6	85	66	19	Chak Chandpota	
15	14	1	29	28	1	17	5	12	40	34	6	Chak Baichabere	
2	2	-	-	-	-	2	1	1	72	67	5	Mallick Chak	
149	112	37	147	126	21	78	50	28	103	96	7	Mahishgot	
108	107	1	32	30	2	28	13	15	131	113	18	Bar Baichberya	
44	42	2	61	59	2	5	-	5	36	31	5	Dakshin Sautan Chak	
159	154	5	252	233	19	91	35	56	449	401	48	Dakshin Narikelda	
170	166	4	232	224	8	33	22	11	51	45	6	Mahadadhipur	
64	61	3	160	160	-	81	48	33	60	56	4	Baharampur	
109	99	10	88	83	5	40	30	10	25	20	5	Nachhipur	
140	132	8	213	193	20	123	36	87	147	126	21	Dakshin Damodarpur	
39	39	-	19	18	1	22	10	12	69	62	7	Ramchandrapur	
205	203	2	163	158	5	222	34	188	77	63	14	Bakhrabad	
96	95	1	32	31	1	-	-	-	54	38	16	Bengimuda	
30	30	-	217	208	9	3	3	-	66	56	10	Irkha	
56	56	-	164	157	7	4	4	-	41	39	2	Kalidahi	
52	49	3	64	64	-	4	1	3	75	63	12	Padumkhana	
181	174	7	57	56	1	6	2	4	314	285	29	Puyeda	
153	153	-	7	7	-	4	3	1	50	47	3	Nilkunthya	
19	18	1	33	31	2	1	1	-	25	21	4	Purushottampur	
69	60	9	19	17	2	163	61	102	191	116	75	Kamarda	
91	91	-	51	50	1	20	15	5	94	81	13	Dakshin Dhalhara	
104	98	6	129	119	10	113	41	72	179	159	20	Uttar Rautori	
179	172	7	74	72	2	65	11	54	195	167	28	Bet Kalla	
6	6	-	6	6	-	-	-	-	44	36	8	Alasuli	
53	50	3	94	94	-	36	16	20	232	198	34	Hariharpur	
142	134	8	148	142	6	45	42	3	398	360	38	Naradari	
21	18	3	20	19	1	93	37	56	428	373	55	Guria	
22	20	2	46	45	1	48	36	12	312	276	36	Narayanpur	
46	46	-	7	7	-	10	10	-	84	75	9	Betalbasan	
-----Un-inhabited-----													
54	53	1	32	32	-	1	-	1	200	178	22	Char Betalbasan	
82	80	2	54	48	6	13	1	12	100	91	9	Ghatual	
3	3	-	10	10	-	24	19	5	125	118	7	Taragere	



VILLAGE PRIMARY  
C D Block -

Location code number	Name of Village	Industrial category										
		Marginal workers			Cultivators			Agricultural labourers				
		Persons	Males	Females	Persons	Males	Females	Persons	Males	Females		
1	2	41	42	43	44	45	46	47	48	49		
<b>0321</b>	<b>Nanda Kumar (Total)</b>	<b>41,896</b>	<b>25,622</b>	<b>16,274</b>	<b>4,791</b>	<b>3,173</b>	<b>1,618</b>	<b>20,330</b>	<b>13,833</b>	<b>6,497</b>		
<b>0321</b>	<b>Nanda Kumar (Rural)</b>	<b>41,896</b>	<b>25,622</b>	<b>16,274</b>	<b>4,791</b>	<b>3,173</b>	<b>1,618</b>	<b>20,330</b>	<b>13,833</b>	<b>6,497</b>		
<b>0321</b>	<b>Nanda Kumar (Urban)</b>	-	-	-	-	-	-	-	-	-		
	<b>RURAL</b>											
344651	Panch Berya	14	13	1	4	4	-	6	5	1		
344652	Piyaj Berya	12	10	2	3	2	1	6	5	1		
344653	Chak Jiyadighi	142	136	6	39	38	1	62	57	5		
344654	Babalpur	48	25	23	3	2	1	27	21	6		
344655	Rani Bhadrapur	96	92	4	8	8	-	60	58	2		
344656	Bargoda	762	678	84	58	53	5	454	407	47		
344657	Bar Godagudar	2,118	1,492	626	315	184	131	1,159	881	278		
344658	Bhabani Chak	4	-	4	1	-	1	1	-	1		
344659	Kunar Chak	2,217	1,495	722	108	58	50	1,672	1,216	456		
344660	Saorabere Jalpai (P)	3,174	1,362	1,812	694	244	450	1,719	676	1,043		
344661	Chak Simultala	23	18	5	6	3	3	16	15	1		
344662	Darichak	186	183	3	29	28	1	147	147	-		
344663	Thekuya Chak	350	121	229	71	15	56	106	35	71		
344664	Chak Simulya	739	278	461	138	72	66	229	149	80		
344665	Rajarampur	506	191	315	139	27	112	236	109	127		
344666	Sibdattapur	308	236	72	77	66	11	187	140	47		
344667	Baich Berya	1,136	610	526	101	92	9	739	295	444		
344668	Chak Chandpota	250	196	54	47	41	6	126	106	20		
344669	Chak Baichabere	329	233	96	8	8	-	206	187	19		
344670	Mallick Chak	186	170	16	4	4	-	121	116	5		
344671	Mahishgot	333	101	232	48	17	31	175	30	145		
344672	Bar Baichberya	970	679	291	48	38	10	658	538	120		
344673	Dakshin Sautan Chak	184	149	35	25	22	3	122	116	6		
344674	Dakshin Narikelda	390	158	232	26	20	6	214	86	128		
344675	Mahadadhipur	182	72	110	5	3	2	60	54	6		
344676	Baharampur	198	75	123	-	-	-	27	26	1		
344677	Nachhipur	78	32	46	8	3	5	17	16	1		
344678	Dakshin Damodarapur	361	208	153	65	62	3	145	96	49		
344679	Ramchandrapur	665	351	314	63	62	1	333	228	105		
344680	Bakhrabad	137	98	39	11	10	1	79	75	4		
344681	Bengimuda	358	166	192	65	24	41	204	118	86		
344682	Irkha	280	230	50	7	5	2	192	172	20		
344683	Kalidahi	28	19	9	2	2	-	9	6	3		
344684	Padumkhana	365	223	142	109	86	23	216	108	108		
344685	Puyeda	495	385	110	9	9	-	151	135	16		
344686	Nilkunhya	261	82	179	25	12	13	47	21	26		
344687	Purushottampur	237	194	43	28	22	6	202	165	37		
344688	Kamarda	248	218	30	8	8	-	153	141	12		
344689	Dakshin Dhalhara	290	243	47	66	66	-	178	152	26		
344690	Uttar Rautori	219	132	87	35	30	5	42	31	11		
344691	Bet Kalla	196	89	107	41	9	32	50	23	27		
344692	Alasuli	437	420	17	38	37	1	357	354	3		
344693	Hariharpur	196	156	40	26	19	7	11	9	2		
344694	Naradari	220	201	19	85	84	1	39	36	3		
344695	Guria	220	190	30	61	59	2	51	45	6		
344696	Narayanpur	160	111	49	21	13	8	61	51	10		
344697	Betalbasan	398	169	229	8	7	1	145	46	99		
344698	Char Betalbasan				-----Un-inhabited-----							
344699	Totabere	114	91	23	2	1	1	26	25	1		
344700	Ghatual	67	29	38	-	-	-	23	19	4		
344701	Taragere	185	157	28	5	5	-	25	23	2		

## PRIMARY CENSUS ABSTRACT

## CENSUS ABSTRACT

Nanda Kumar

of marginal workers

Household industry workers			Other workers			Non-workers			Name of Village	Location code number
Persons	Males	Females	Persons	Males	Females	Persons	Males	Females		
50	51	52	53	54	55	56	57	58	2	1
6,323	1,240	5,083	10,452	7,376	3,076	1,59,399	57,304	1,02,095	Nanda Kumar (Total)	0321
6,323	1,240	5,083	10,452	7,376	3,076	1,59,399	57,304	1,02,095	Nanda Kumar (Rural)	0321
-	-	-	-	-	-	-	-	-	Nanda Kumar (Urban)	0321
<b>RURAL</b>										
-	-	-	4	4	-	519	157	362	Panch Berya	344651
2	2	-	1	1	-	702	259	443	Piyaj Berya	344652
3	3	-	38	38	-	849	260	589	Chak Jiyadighi	344653
16	1	15	2	1	1	1,369	466	903	Babalpur	344654
-	-	-	28	26	2	408	147	261	Rani Bhadrapur	344655
126	116	10	124	102	22	3,429	1,132	2,297	Bargoda	344656
79	32	47	565	395	170	7,526	2,770	4,756	Bar Godagudar	344657
1	-	1	1	-	1	423	153	270	Bhabani Chak	344658
247	91	156	190	130	60	5,390	1,897	3,493	Kunar Chak	344659
169	74	95	592	368	224	7,665	3,229	4,436	Saorabere Jalpai (P)	344660
-	-	-	1	-	1	402	126	276	Chak Simultala	344661
-	-	-	10	8	2	413	132	281	Darichak	344662
105	33	72	68	38	30	1,395	526	869	Thekuya Chak	344663
288	20	268	84	37	47	2,545	884	1,661	Chak Simulya	344664
87	18	69	44	37	7	1,313	509	804	Rajarampur	344665
22	12	10	22	18	4	1,206	379	827	Sibdattapur	344666
64	27	37	232	196	36	3,272	1,256	2,016	Baich Berya	344667
21	10	11	56	39	17	1,040	368	672	Chak Chandpota	344668
84	15	69	31	23	8	674	253	421	Chak Baichabere	344669
9	2	7	52	48	4	550	170	380	Mallick Chak	344670
54	9	45	56	45	11	647	275	372	Mahishgot	344671
187	41	146	77	62	15	1,850	675	1,175	Bar Baichberya	344672
24	-	24	13	11	2	596	218	378	Dakshin Sautan Chak	344673
75	11	64	75	41	34	1,929	684	1,245	Dakshin Narikelda	344674
86	5	81	31	10	21	1,163	419	744	Mahadadhipur	344675
112	2	110	59	47	12	721	260	461	Baharampur	344676
35	6	29	18	7	11	645	248	397	Nachhipur	344677
101	11	90	50	39	11	1,519	617	902	Dakshin Damodarpur	344678
221	14	207	48	47	1	670	301	369	Ramchandrapur	344679
34	6	28	13	7	6	1,197	471	726	Bakhrabad	344680
30	3	27	59	21	38	474	208	266	Bengimuda	344681
1	-	1	80	53	27	1,158	379	779	Irkha	344682
1	-	1	16	11	5	606	185	421	Kalidahi	344683
13	5	8	27	24	3	622	233	389	Padumkhana	344684
97	32	65	238	209	29	2,071	681	1,390	Puyeda	344685
100	2	98	89	47	42	432	162	270	Nilkunthya	344686
3	3	-	4	4	-	452	139	313	Purushottampur	344687
8	6	2	79	63	16	719	256	463	Kamarda	344688
16	10	6	30	15	15	1,032	324	708	Dakshin Dhalhara	344689
68	16	52	74	55	19	1,060	390	670	Uttar Rautori	344690
33	9	24	72	48	24	959	338	621	Bet Kalla	344691
4	4	-	38	25	13	963	293	670	Alasuli	344692
7	1	6	152	127	25	1,162	372	790	Hariharpur	344693
21	13	8	75	68	7	1,861	562	1,299	Naradari	344694
15	5	10	93	81	12	1,399	462	937	Guria	344695
34	12	22	44	35	9	962	314	648	Narayanpur	344696
58	12	46	187	104	83	368	150	218	Betalbasan	344697
-----Un-inhabited-----									Char Betalbasan	344698
1	1	-	85	64	21	814	269	545	Totabere	344699
33	1	32	11	9	2	478	160	318	Ghatual	344700
26	16	10	129	113	16	715	242	473	Taragere	344701

**VILLAGE PRIMARY  
C D Block -**

Location code number	Name of Village	Area of Village in hectares	Number of households	Total population (including institutional and houseless population)			Population in the age-group 0-6		
				Persons	Males	Females	Persons	Males	Females
				1	2	3	4	5	6
344702	Tikarampur	139.71	611	2,735	1,420	1,315	287	164	123
344703	Ichhapur	106.21	458	2,102	1,103	999	278	142	136
344704	Mirpur	108.26	447	2,091	1,083	1,008	241	113	128
344705	Kanchanpur	134.65	414	1,928	1,004	924	189	111	78
344706	Dakshin Srikrishnapur	131.16	387	1,735	899	836	172	84	88
344707	Paramanandapur	52.63	210	1,037	526	511	125	66	59
344708	Khanchi	357.71	1,705	7,454	3,822	3,632	860	447	413
344709	Kumarpur	44.50	178	845	441	404	77	40	37
344710	Nirbhaypur	67.27	378	1,746	901	845	166	85	81
344711	Hatgechhe Dakshin	104.72	391	1,768	922	846	167	86	81
344712	Pandabhasan	82.96	235	1,098	564	534	139	71	68
344713	Chak Durgabasan	51.21	205	954	473	481	101	52	49
344714	Radhanagar Chak	54.52	254	1,090	573	517	142	71	71
344715	Raj Nagar	384.71	899	4,388	2,285	2,103	535	269	266
344716	Masantosh	53.92	211	896	450	446	134	68	66
344717	Jalpai	1,586.95	4,305	19,447	10,053	9,394	2,531	1,327	1,204
344718	Sitalpur	482.58	1,916	8,807	4,500	4,307	1,167	616	551
344719	Kalyan Chak	116.09	627	2,774	1,422	1,352	397	204	193
344720	Bhabanipur	261.46	920	3,954	2,064	1,890	402	197	205
344721	Shyamsundarpur	327.57	1,052	4,759	2,459	2,300	604	304	300
344722	Thakur Chak	118.72	264	1,242	650	592	165	96	69
344723	Dhanya Ghar	106.97	462	2,258	1,179	1,079	261	136	125
344724	Dihiguma	132.35	528	2,263	1,157	1,106	244	127	117
344725	Betaldighi	54.19	291	1,111	575	536	124	62	62
344726	Bidyadharpur	50.46	163	655	336	319	53	30	23
344727	Dakshin Gumai	80.23	301	1,264	659	605	136	68	68
344728	Lauhajang	77.20	339	1,325	676	649	190	102	88
344729	Shridharpur	117.91	1,081	5,035	2,558	2,477	656	329	327
344730	Hansgere	109.12	581	2,417	1,220	1,197	271	138	133
344731	Paramhansapur	47.52	714	3,310	1,665	1,645	485	225	260
344732	Basdebpur	201.53	1,048	4,379	2,278	2,101	461	249	212
344733	Khejur Berya	60.69	404	1,735	899	836	203	110	93
344734	Jambur Basan	112.90	374	1,751	897	854	190	90	100
344735	Kolsar	77.29	443	2,026	1,043	983	229	102	127
344736	Kandalda	90.39	250	1,095	567	528	129	71	58
344737	Mandar Gachhya	127.99	651	2,691	1,402	1,289	317	168	149
344738	Rautari	29.81	201	870	458	412	115	61	54
344739	Jashnan	70.04	219	977	517	460	127	70	57
344740	Dhitai Bashan	97.54	348	1,615	830	785	184	91	93
344741	Bagmari	49.35	268	1,096	548	548	124	53	71
344742	Namal	78.41	483	2,298	1,195	1,103	329	160	169
344743	Naikundi	96.68	579	2,540	1,278	1,262	304	143	161
344744	Kumarara	191.38	930	4,231	2,202	2,029	455	242	213
344745	Mahammadpur	182.27	1,090	4,614	2,402	2,212	501	265	236
344746	Fatepur	120.90	383	1,643	844	799	183	91	92
344747	Sandalpur	257.15	796	3,071	1,597	1,474	352	162	190
344748	Madhabpur	316.93	892	4,055	2,090	1,965	433	231	202
344749	Kalyanpur	401.15	1,137	5,421	2,806	2,615	650	351	299
344750	Karak	134.47	578	2,373	1,202	1,171	244	120	124
344751	Terapara Jalpai (P)	905.60	1,090	4,801	2,482	2,319	619	305	314

## PRIMARY CENSUS ABSTRACT

## CENSUS ABSTRACT

Nanda Kumar

Scheduled Castes population			Scheduled Tribes population			Literates			Name of Village
Persons	Males	Females	Persons	Males	Females	Persons	Males	Females	
11	12	13	14	15	16	17	18	19	2
76	40	36	-	-	-	2,134	1,158	976	Tikarampur
139	73	66	-	-	-	1,534	855	679	Ichhapur
643	345	298	-	-	-	1,525	859	666	Mirpur
4	2	2	-	-	-	1,588	851	737	Kanchanpur
6	2	4	-	-	-	1,431	783	648	Dakshin Srikrishnapur
3	2	1	-	-	-	826	437	389	Paramanandapur
221	119	102	4	2	2	5,813	3,143	2,670	Khanchi
22	12	10	1	1	-	643	355	288	Kumarpur
-	-	-	-	-	-	1,434	786	648	Nirbhaypur
71	38	33	-	-	-	1,362	757	605	Hatgechhe Dakshin
63	34	29	-	-	-	861	470	391	Pandabbasan
37	16	21	-	-	-	732	392	340	Chak Durgabasan
492	262	230	-	-	-	766	437	329	Radhanagar Chak
366	192	174	-	-	-	3,312	1,855	1,457	Raj Nagar
765	384	381	-	-	-	606	332	274	Masantosh
3,510	1,806	1,704	116	53	63	14,003	7,609	6,394	Jalpai
1,400	719	681	-	-	-	6,170	3,290	2,880	Sitalpur
179	91	88	-	-	-	2,010	1,068	942	Kalyan Chak
36	17	19	-	-	-	3,131	1,766	1,365	Bhabanipur
1,339	702	637	-	-	-	3,411	1,900	1,511	Shyamsundarpur
123	69	54	14	7	7	893	484	409	Thakur Chak
177	94	83	-	-	-	1,528	862	666	Dhanya Ghar
99	57	42	-	-	-	1,711	931	780	Dihiguma
51	25	26	-	-	-	844	465	379	Betaldighi
-	-	-	-	-	-	554	297	257	Bidyadharpur
212	112	100	-	-	-	1,006	540	466	Dakshin Gumai
-	-	-	-	-	-	955	495	460	Lauhajang
48	26	22	-	-	-	3,821	2,024	1,797	Shridharpur
-	-	-	-	-	-	1,893	990	903	Hansgere
60	33	27	-	-	-	2,336	1,239	1,097	Paramhansapur
418	203	215	1	1	-	3,564	1,934	1,630	Basdebpur
79	41	38	4	2	2	1,380	741	639	Khejur Berya
11	6	5	4	2	2	1,359	761	598	Jambur Basan
24	13	11	-	-	-	1,583	887	696	Kolsar
-	-	-	-	-	-	866	462	404	Kandalda
42	24	18	-	-	-	2,108	1,161	947	Mandar Gachhya
-	-	-	-	-	-	652	373	279	Rautari
-	-	-	-	-	-	793	433	360	Jashnan
-	-	-	-	-	-	1,320	714	606	Dhitai Bashan
28	15	13	-	-	-	904	479	425	Bagmari
8	4	4	-	-	-	1,733	955	778	Namal
-	-	-	-	-	-	1,996	1,076	920	Naikundi
221	112	109	-	-	-	3,341	1,817	1,524	Kumarara
206	104	102	3	1	2	3,671	2,011	1,660	Mahammadpur
6	5	1	-	-	-	1,324	701	623	Fatepur
499	261	238	3	1	2	2,223	1,247	976	Sandalpur
643	323	320	-	-	-	3,212	1,744	1,468	Madhabpur
596	324	272	-	-	-	4,075	2,254	1,821	Kalyanpur
280	132	148	-	-	-	1,790	973	817	Karak
328	176	152	-	-	-	3,447	1,922	1,525	Terapara Jalpai (P)

**VILLAGE PRIMARY  
C D Block -**

Location code number	Name of Village	Illiterates			Total workers			Main workers		
		Persons	Males	Females	Persons	Males	Females	Persons	Males	Females
1	2	20	21	22	23	24	25	26	27	28
344702	Tikarampur	601	262	339	926	791	135	546	488	58
344703	Ichhapur	568	248	320	808	614	194	586	532	54
344704	Mirpur	566	224	342	659	578	81	204	189	15
344705	Kanchanpur	340	153	187	700	608	92	618	590	28
344706	Dakshin Srikrishnapur	304	116	188	808	575	233	541	397	144
344707	Paramanandapur	211	89	122	468	329	139	349	305	44
344708	Khanchi	1,641	679	962	2,713	2,224	489	1,347	1,144	203
344709	Kumarpur	202	86	116	376	280	96	244	188	56
344710	Nirbhaypur	312	115	197	646	541	105	568	479	89
344711	Hatgechhe Dakshin	406	165	241	842	592	250	245	228	17
344712	Pandabbasan	237	94	143	415	309	106	28	27	1
344713	Chak Durgabasan	222	81	141	357	280	77	308	274	34
344714	Radhanagar Chak	324	136	188	378	308	70	222	203	19
344715	Raj Nagar	1,076	430	646	1,725	1,356	369	1,278	1,154	124
344716	Masantosh	290	118	172	481	247	234	196	154	42
344717	Jalpai	5,444	2,444	3,000	8,062	5,682	2,380	4,608	3,998	610
344718	Sitalpur	2,637	1,210	1,427	3,116	2,590	526	1,607	1,503	104
344719	Kalyan Chak	764	354	410	895	803	92	698	651	47
344720	Bhabanipur	823	298	525	1,677	1,248	429	1,181	937	244
344721	Shyamsundarpur	1,348	559	789	1,952	1,470	482	1,327	1,101	226
344722	Thakur Chak	349	166	183	465	336	129	166	144	22
344723	Dhanya Ghar	730	317	413	784	631	153	514	459	55
344724	Dihiguma	552	226	326	1,021	715	306	566	475	91
344725	Betaldighi	267	110	157	522	343	179	247	187	60
344726	Bidyadharpur	101	39	62	296	215	81	273	194	79
344727	Dakshin Gumai	258	119	139	555	335	220	25	16	9
344728	Lauhajang	370	181	189	347	327	20	171	163	8
344729	Shridharpur	1,214	534	680	1,839	1,421	418	992	907	85
344730	Hansgere	524	230	294	1,030	746	284	634	567	67
344731	Paramhansapur	974	426	548	1,185	919	266	744	645	99
344732	Basdebpur	815	344	471	1,899	1,373	526	1,092	919	173
344733	Khejur Berya	355	158	197	596	499	97	478	414	64
344734	Jambur Basan	392	136	256	810	556	254	513	441	72
344735	Kolsar	443	156	287	681	603	78	413	378	35
344736	Kandalda	229	105	124	500	364	136	415	350	65
344737	Mandar Gachhya	583	241	342	861	715	146	485	433	52
344738	Rautari	218	85	133	380	252	128	262	197	65
344739	Jashnan	184	84	100	388	273	115	156	124	32
344740	Dhitai Bashan	295	116	179	537	453	84	525	450	75
344741	Bagmari	192	69	123	371	283	88	274	239	35
344742	Namal	565	240	325	806	701	105	628	566	62
344743	Naikundi	544	202	342	857	741	116	749	670	79
344744	Kumarara	890	385	505	1,431	1,196	235	1,022	881	141
344745	Mahammadpur	943	391	552	1,614	1,364	250	1,418	1,234	184
344746	Fatepur	319	143	176	722	460	262	472	398	74
344747	Sandalpur	848	350	498	1,288	969	319	772	647	125
344748	Madhabpur	843	346	497	1,818	1,269	549	1,316	951	365
344749	Kalyanpur	1,346	552	794	2,386	1,648	738	1,818	1,400	418
344750	Karak	583	229	354	927	683	244	677	469	208
344751	Terapara Jalpai (P)	1,354	560	794	1,785	1,417	368	1,363	1,117	246

## PRIMARY CENSUS ABSTRACT

## CENSUS ABSTRACT

Nanda Kumar

## Industrial category of main workers

Household industry													Name of Village 2
Cultivators			Agricultural labourers workers						Other workers				
Persons	Males	Females	Persons	Males	Females	Persons	Males	Females	Persons	Males	Females		
29	30	31	32	33	34	35	36	37	38	39	40		
168	165	3	36	35	1	31	23	8	311	265	46	Tikarampur	
155	151	4	85	84	1	60	32	28	286	265	21	Ichhapur	
68	66	2	7	7	-	2	2	-	127	114	13	Mirpur	
211	207	4	138	134	4	1	-	1	268	249	19	Kanchanpur	
122	114	8	39	36	3	33	11	22	347	236	111	Dakshin Srikrishnapur	
179	177	2	14	10	4	51	24	27	105	94	11	Paramanandapur	
285	275	10	247	206	41	90	52	38	725	611	114	Khanchi	
33	31	2	73	73	-	56	11	45	82	73	9	Kumarpur	
147	144	3	185	179	6	78	17	61	158	139	19	Nirbhaypur	
112	110	2	51	50	1	5	3	2	77	65	12	Hatgechhe Dakshin	
3	3	-	18	18	-	1	1	-	6	5	1	Pandabbasan	
120	116	4	104	103	1	42	21	21	42	34	8	Chak Durgabasan	
182	171	11	21	20	1	7	5	2	12	7	5	Radhanagar Chak	
554	544	10	387	369	18	116	64	52	221	177	44	Raj Nagar	
100	84	16	39	23	16	5	4	1	52	43	9	Masantosh	
758	701	57	1,014	831	183	362	188	174	2,474	2,278	196	Jalpai	
301	283	18	510	489	21	26	16	10	770	715	55	Sitalpur	
167	164	3	307	294	13	4	3	1	220	190	30	Kalyan Chak	
229	226	3	261	239	22	160	11	149	531	461	70	Bhabanipur	
308	305	3	443	424	19	183	40	143	393	332	61	Shyamsundarpur	
66	65	1	49	45	4	9	1	8	42	33	9	Thakur Chak	
92	86	6	277	271	6	26	8	18	119	94	25	Dhanya Ghar	
171	166	5	139	138	1	88	14	74	168	157	11	Dihiguma	
40	38	2	39	37	2	58	9	49	110	103	7	Betaldighi	
75	73	2	58	52	6	71	2	69	69	67	2	Bidyadharpur	
1	-	1	-	-	-	2	2	-	22	14	8	Dakshin Gumai	
6	5	1	135	133	2	4	-	4	26	25	1	Lauhajang	
200	190	10	163	159	4	43	19	24	586	539	47	Shridharpur	
257	237	20	104	95	9	24	6	18	249	229	20	Hangere	
21	20	1	54	52	2	65	13	52	604	560	44	Paramhansapur	
299	277	22	162	149	13	87	28	59	544	465	79	Basdebpur	
32	32	-	12	11	1	20	7	13	414	364	50	Khejur Berya	
37	36	1	100	99	1	55	17	38	321	289	32	Jambur Basan	
28	26	2	130	129	1	14	8	6	241	215	26	Kolsar	
96	94	2	32	31	1	62	15	47	225	210	15	Kandalda	
111	107	4	169	163	6	45	14	31	160	149	11	Mandar Gachhya	
48	47	1	49	48	1	63	6	57	102	96	6	Rautari	
49	45	4	14	12	2	57	36	21	36	31	5	Jashnan	
91	91	-	324	313	11	55	2	53	55	44	11	Dhitai Bashan	
28	27	1	107	98	9	11	6	5	128	108	20	Bagmari	
28	27	1	99	95	4	23	6	17	478	438	40	Namal	
212	209	3	51	46	5	57	25	32	429	390	39	Naikundi	
83	76	7	129	116	13	87	37	50	723	652	71	Kumarara	
210	190	20	267	261	6	130	50	80	811	733	78	Mahammadpur	
147	141	6	31	29	2	51	5	46	243	223	20	Fatepur	
99	94	5	200	179	21	104	29	75	369	345	24	Sandalpur	
125	120	5	179	173	6	339	58	281	673	600	73	Madhabpur	
216	203	13	277	264	13	418	117	301	907	816	91	Kalyanpur	
89	89	-	44	43	1	200	29	171	344	308	36	Karak	
259	248	11	114	105	9	164	22	142	826	742	84	Terapara Jalpai (P)	

VILLAGE PRIMARY  
C D Block -

Location code number	Name of Village	Industrial category								
		Marginal workers			Cultivators			Agricultural labourers		
		Persons	Males	Females	Persons	Males	Females	Persons	Males	Females
1	2	41	42	43	44	45	46	47	48	49
344702	Tikarampur	380	303	77	9	4	5	114	111	3
344703	Ichhapur	222	82	140	52	15	37	97	47	50
344704	Mirpur	455	389	66	23	22	1	211	189	22
344705	Kanchanpur	82	18	64	2	1	1	10	9	1
344706	Dakshin Srikrishnapur	267	178	89	51	42	9	103	97	6
344707	Paramanandapur	119	24	95	6	2	4	5	3	2
344708	Khanchi	1,366	1,080	286	111	103	8	704	674	30
344709	Kumarpur	132	92	40	3	2	1	90	79	11
344710	Nirbhaypur	78	62	16	2	2	-	48	48	-
344711	Hatgechhe Dakshin	597	364	233	45	40	5	319	277	42
344712	Pandabhasan	387	282	105	106	98	8	248	181	67
344713	Chak Durgabasan	49	6	43	-	-	-	2	2	-
344714	Radhanagar Chak	156	105	51	2	1	1	113	98	15
344715	Raj Nagar	447	202	245	140	41	99	143	112	31
344716	Masantosh	285	93	192	5	3	2	255	84	171
344717	Jalpai	3,454	1,684	1,770	326	214	112	1,209	462	747
344718	Sitalpur	1,509	1,087	422	174	152	22	865	612	253
344719	Kalyan Chak	197	152	45	16	15	1	107	100	7
344720	Bhabanipur	496	311	185	81	55	26	210	175	35
344721	Shyamsundarpur	625	369	256	27	21	6	280	246	34
344722	Thakur Chak	299	192	107	14	12	2	132	117	15
344723	Dhanya Ghar	270	172	98	4	3	1	127	124	3
344724	Dihiguma	455	240	215	8	7	1	119	106	13
344725	Betaldighi	275	156	119	8	7	1	87	85	2
344726	Bidyadharpur	23	21	2	2	1	1	8	7	1
344727	Dakshin Gumai	530	319	211	55	52	3	315	205	110
344728	Lauhajang	176	164	12	3	2	1	28	28	-
344729	Shridharpur	847	514	333	51	35	16	443	245	198
344730	Hansgere	396	179	217	17	10	7	95	75	20
344731	Paramhansapur	441	274	167	38	24	14	102	55	47
344732	Basdebpur	807	454	353	55	31	24	302	191	111
344733	Khejur Berya	118	85	33	16	14	2	49	42	7
344734	Jambur Basan	297	115	182	11	10	1	128	66	62
344735	Kolsar	268	225	43	78	74	4	110	101	9
344736	Kandalda	85	14	71	1	1	-	4	4	-
344737	Mandar Gachhya	376	282	94	48	42	6	193	185	8
344738	Rautari	118	55	63	9	7	2	26	23	3
344739	Jashnan	232	149	83	72	57	15	115	67	48
344740	Dhitai Bashan	12	3	9	-	-	-	6	3	3
344741	Bagmari	97	44	53	-	-	-	24	14	10
344742	Namal	178	135	43	5	2	3	15	13	2
344743	Naikundi	108	71	37	16	11	5	41	36	5
344744	Kumarara	409	315	94	20	16	4	187	163	24
344745	Mahammadpur	196	130	66	16	7	9	39	32	7
344746	Fatepur	250	62	188	6	6	-	237	55	182
344747	Sandalpur	516	322	194	82	80	2	272	143	129
344748	Madhabpur	502	318	184	35	23	12	388	263	125
344749	Kalyanpur	568	248	320	68	48	20	175	83	92
344750	Karak	250	214	36	58	57	1	37	34	3
344751	Terapara Jalpai (P)	422	300	122	21	17	4	102	92	10



## PRIMARY CENSUS ABSTRACT

## CENSUS ABSTRACT

Nanda Kumar

of marginal workers

Household industry workers			Other workers			Non-workers			Name of Village	Location code number
Persons	Males	Females	Persons	Males	Females	Persons	Males	Females		
50	51	52	53	54	55	56	57	58	2	1
36	6	30	221	182	39	1,809	629	1,180	Tikarampur	344702
52	3	49	21	17	4	1,294	489	805	Ichhapur	344703
7	7	-	214	171	43	1,432	505	927	Mirpur	344704
1	-	1	69	8	61	1,228	396	832	Kanchanpur	344705
58	8	50	55	31	24	927	324	603	Dakshin Srikrishnapur	344706
76	7	69	32	12	20	569	197	372	Paramanandapur	344707
305	94	211	246	209	37	4,741	1,598	3,143	Khanchi	344708
24	3	21	15	8	7	469	161	308	Kumarpur	344709
16	7	9	12	5	7	1,100	360	740	Nirbhaypur	344710
185	18	167	48	29	19	926	330	596	Hatgechhe Dakshin	344711
6	-	6	27	3	24	683	255	428	Pandabbasan	344712
30	1	29	17	3	14	597	193	404	Chak Durgabasan	344713
35	5	30	6	1	5	712	265	447	Radhanagar Chak	344714
86	14	72	78	35	43	2,663	929	1,734	Raj Nagar	344715
17	3	14	8	3	5	415	203	212	Masantosh	344716
295	51	244	1,624	957	667	11,385	4,371	7,014	Jalpai	344717
85	14	71	385	309	76	5,691	1,910	3,781	Sitalpur	344718
22	3	19	52	34	18	1,879	619	1,260	Kalyan Chak	344719
86	5	81	119	76	43	2,277	816	1,461	Bhabanipur	344720
103	7	96	215	95	120	2,807	989	1,818	Shyamsundarpur	344721
67	6	61	86	57	29	777	314	463	Thakur Chak	344722
75	3	72	64	42	22	1,474	548	926	Dhanya Ghar	344723
210	23	187	118	104	14	1,242	442	800	Dihiguma	344724
134	25	109	46	39	7	589	232	357	Betaldighi	344725
1	1	-	12	12	-	359	121	238	Bidyadharpur	344726
96	9	87	64	53	11	709	324	385	Dakshin Gumai	344727
4	1	3	141	133	8	978	349	629	Lauhajang	344728
51	6	45	302	228	74	3,196	1,137	2,059	Shridharpur	344729
160	6	154	124	88	36	1,387	474	913	Hansgere	344730
79	6	73	222	189	33	2,125	746	1,379	Paramhansapur	344731
174	30	144	276	202	74	2,480	905	1,575	Basdebpur	344732
20	4	16	33	25	8	1,139	400	739	Khejur Berya	344733
109	2	107	49	37	12	941	341	600	Jambur Basan	344734
25	9	16	55	41	14	1,345	440	905	Kolsar	344735
72	3	69	8	6	2	595	203	392	Kandalda	344736
68	15	53	67	40	27	1,830	687	1,143	Mandar Gachhya	344737
44	2	42	39	23	16	490	206	284	Rautari	344738
28	14	14	17	11	6	589	244	345	Jashnan	344739
6	-	6	-	-	-	1,078	377	701	Dhitai Bashan	344740
30	1	29	43	29	14	725	265	460	Bagmari	344741
4	-	4	154	120	34	1,492	494	998	Namal	344742
13	6	7	38	18	20	1,683	537	1,146	Naikundi	344743
38	8	30	164	128	36	2,800	1,006	1,794	Kumarara	344744
31	4	27	110	87	23	3,000	1,038	1,962	Mahammadpur	344745
4	1	3	3	-	3	921	384	537	Fatepur	344746
52	15	37	110	84	26	1,783	628	1,155	Sandalpur	344747
41	5	36	38	27	11	2,237	821	1,416	Madhabpur	344748
226	47	179	99	70	29	3,035	1,158	1,877	Kalyanpur	344749
28	5	23	127	118	9	1,446	519	927	Karak	344750
87	15	72	212	176	36	3,016	1,065	1,951	Terapara Jalpai (P)	344751



**VILLAGE PRIMARY  
C D Block -**

Location code number	Name of Village	Area of Village in hectares	Number of households	Total population (including institutional and houseless population)			Population in the age-group 0-6		
				Persons	Males	Females	Persons	Males	Females
1	2	3	4	5	6	7	8	9	10
<b>0322</b>	<b>Mahisadal (Total)</b>	<b>14,647.85</b>	<b>44,970</b>	<b>2,06,277</b>	<b>1,06,391</b>	<b>99,886</b>	<b>23,598</b>	<b>12,117</b>	<b>11,481</b>
<b>0322</b>	<b>Mahisadal (Rural)</b>	<b>14,484.44</b>	<b>43,433</b>	<b>1,99,613</b>	<b>1,03,023</b>	<b>96,590</b>	<b>22,959</b>	<b>11,787</b>	<b>11,172</b>
<b>0322</b>	<b>Mahisadal (Urban)</b>	<b>163.41</b>	<b>1,537</b>	<b>6,664</b>	<b>3,368</b>	<b>3,296</b>	<b>639</b>	<b>330</b>	<b>309</b>
<b>RURAL</b>									
344751	Terapara Jalpai (P)	905.60	588	2,618	1,339	1,279	301	151	150
344752	Lakshya	71.99	703	3,534	1,855	1,679	476	248	228
344753	Baramrit Bere	205.97	902	3,720	1,933	1,787	431	229	202
344754	Danipur	46.13	153	618	314	304	60	30	30
344755	Magori	56.19	204	824	423	401	93	52	41
344756	Kesabpur	264.63	843	3,579	1,867	1,712	387	213	174
344757	Amritberya	292.40	886	3,958	2,046	1,912	425	218	207
344758	Reja Nagar	174.82		-----Un-inhabited-----					
344759	Bholsara	154.99	438	2,008	1,050	958	203	111	92
344760	Bamanpur	76.60	315	1,490	801	689	175	96	79
344761	Khalsa Bamanpur	53.85	159	672	337	335	79	40	39
344762	Ghasipur	72.50	254	1,169	603	566	109	48	61
344763	Gopalpur	399.02	1,766	8,294	4,272	4,022	976	522	454
344764	Basulya	206.13	1,060	4,599	2,349	2,250	413	219	194
344765	Kamalpur	368.65	380	1,686	868	818	168	81	87
344766	Latmajnur Uttar Chak	357.50	4	15	7	8	1	-	1
344767	Banka	51.35	144	672	344	328	91	46	45
344768	Gajipur	94.46	520	2,413	1,248	1,165	326	178	148
344769	Rangibasan	101.49	604	2,570	1,321	1,249	231	120	111
344770	Jagannathpur	45.29	374	1,680	836	844	194	90	104
344771	Terapekhya	45.94	382	1,579	774	805	124	60	64
344772	Gopalpur	165.09	670	3,018	1,526	1,492	318	170	148
344773	Machhlandapur	141.97	693	3,374	1,755	1,619	412	209	203
344774	Kismatnai Kundi	89.89	550	2,686	1,400	1,286	386	197	189
344775	Malubasan	120.19	292	1,507	768	739	173	78	95
344776	Tajpur	158.63	344	1,473	773	700	147	86	61
344777	Itamagra	314.68	877	4,032	2,062	1,970	482	237	245
344778	Dakshin Kasim Nagar	74.94	219	1,059	540	519	105	55	50
344779	Rajarampur	232.34	846	4,078	2,078	2,000	456	231	225
344780	Uttar Kasim Nagar	71.88	280	1,319	676	643	184	89	95
344781	Kanchanpur Jalpai	370.96	615	2,890	1,476	1,414	429	230	199
344782	Keshabpur Jalpai	684.68	1,854	8,955	4,602	4,353	1,103	574	529
344783	Bamunya	315.23	786	3,561	1,828	1,733	445	221	224
344784	Kapaserya	310.12	811	3,773	1,955	1,818	340	175	165
344785	Kapurda	122.22	370	1,933	1,001	932	266	130	136
344786	Kanchanpur	175.05	1,063	5,597	2,900	2,697	813	405	408
344787	Bagda	72.49	207	914	480	434	77	38	39
344788	Sar Berya	98.44	249	1,163	589	574	103	54	49
344789	Ghagra	59.43	258	1,185	613	572	106	58	48
344790	Sundra	33.60	147	649	327	322	52	23	29
344791	Ektarpur	94.60	430	1,983	1,044	939	187	93	94
344792	Basudebpur	65.95	207	955	507	448	88	49	39
344793	Jhaupatra	119.25	363	1,694	884	810	183	97	86
344794	Madhya Hingli	211.81	739	3,261	1,696	1,565	300	153	147
344795	Chanpi	360.68	1,128	5,237	2,751	2,486	640	348	292
344796	Baksi Chak	142.55	219	993	501	492	101	48	53
344797	Kalika Kundu	479.13	1,472	6,421	3,291	3,130	753	396	357
344798	Chak Gajipur	90.92	287	1,213	629	584	118	56	62
344799	Mashurya	324.39	877	3,818	1,946	1,872	415	216	199
344800	Ajra	148.00	490	2,345	1,214	1,131	277	145	132
344801	Rambag	92.46	903	4,208	2,160	2,048	570	289	281

## PRIMARY CENSUS ABSTRACT

## CENSUS ABSTRACT

Mahisadal

Scheduled Castes population			Scheduled Tribes population			Literates			Name of Village
Persons	Males	Females	Persons	Males	Females	Persons	Males	Females	
11	12	13	14	15	16	17	18	19	2
<b>23,201</b>	<b>11,900</b>	<b>11,301</b>	<b>193</b>	<b>106</b>	<b>87</b>	<b>1,57,494</b>	<b>86,027</b>	<b>71,467</b>	<b>Mahisadal (Total)</b>
<b>22,559</b>	<b>11,577</b>	<b>10,982</b>	<b>188</b>	<b>104</b>	<b>84</b>	<b>1,52,088</b>	<b>83,182</b>	<b>68,906</b>	<b>Mahisadal (Rural)</b>
<b>642</b>	<b>323</b>	<b>319</b>	<b>5</b>	<b>2</b>	<b>3</b>	<b>5,406</b>	<b>2,845</b>	<b>2,561</b>	<b>Mahisadal (Urban)</b>
<b>RURAL</b>									
407	196	211	14	6	8	1,963	1,071	892	Terapara Jalpai (P)
-	-	-	-	-	-	2,619	1,444	1,175	Lakshya
599	310	289	-	-	-	2,890	1,594	1,296	Baramrit Bere
143	80	63	2	1	1	515	275	240	Danipur
108	55	53	-	-	-	649	353	296	Magori
13	7	6	-	-	-	2,796	1,531	1,265	Kesabpur
48	27	21	-	-	-	3,117	1,701	1,416	Amritberya
-----Un-inhabited-----									
49	30	19	-	-	-	1,606	883	723	Reja Nagar
60	30	30	-	-	-	1,111	656	455	Bholsara
-	-	-	-	-	-	508	272	236	Bamanpur
-	-	-	-	-	-	868	491	377	Khalsa Bamanpur
700	347	353	-	-	-	6,160	3,357	2,803	Ghasipur
281	148	133	-	-	-	3,690	1,965	1,725	Gopalpur
253	134	119	7	5	2	1,304	705	599	Basulya
-	-	-	-	-	-	12	6	6	Kamalpur
187	96	91	-	-	-	479	257	222	Latmajnur Uttar Chak
448	234	214	-	-	-	1,764	967	797	Banka
230	123	107	5	3	2	2,134	1,141	993	Gajipur
383	189	194	-	-	-	1,257	667	590	Rangibasan
100	53	47	10	5	5	1,339	679	660	Jagannathpur
85	44	41	3	2	1	1,339	679	660	Terapekhya
307	157	150	-	-	-	2,450	1,284	1,166	Gopalpur
41	18	23	-	-	-	2,417	1,362	1,055	Machhlandapur
-	-	-	-	-	-	2,040	1,091	949	Kismatnai Kundi
48	24	24	-	-	-	1,186	658	528	Malubasan
528	264	264	-	-	-	1,246	674	572	Tajpur
-	-	-	-	-	-	3,120	1,707	1,413	Itamagra
40	18	22	-	-	-	839	447	392	Dakshin Kasim Nagar
692	349	343	-	-	-	3,259	1,737	1,522	Rajarampur
455	230	225	8	5	3	896	508	388	Uttar Kasim Nagar
341	169	172	48	25	23	1,979	1,083	896	Kanchanpur Jalpai
435	210	225	8	5	3	7,027	3,772	3,255	Keshabpur Jalpai
153	76	77	9	4	5	2,690	1,490	1,200	Bamunya
167	82	85	-	-	-	3,130	1,684	1,446	Kapaserya
-	-	-	-	-	-	1,375	763	612	Kapurda
-	-	-	-	-	-	3,638	1,988	1,650	Kanchanpur
96	48	48	-	-	-	764	429	335	Bagda
12	9	3	5	3	2	922	503	419	Sar Berya
50	22	28	-	-	-	1,009	541	468	Ghagra
130	59	71	-	-	-	538	295	243	Sundra
77	42	35	-	-	-	1,631	900	731	Ektarpur
116	56	60	-	-	-	779	433	346	Basudebpur
199	103	96	-	-	-	1,367	748	619	Jhaupatra
478	238	240	-	-	-	2,540	1,376	1,164	Madhya Hingli
29	17	12	-	-	-	3,883	2,154	1,729	Chanpi
399	208	191	-	-	-	795	427	368	Baksi Chak
11	5	6	-	-	-	4,758	2,610	2,148	Kalika Kundu
383	194	189	13	6	7	980	545	435	Chak Gajipur
235	128	107	-	-	-	3,042	1,635	1,407	Mashurya
38	18	20	-	-	-	1,720	967	753	Ajra
						3,074	1,685	1,389	Rambag

**VILLAGE PRIMARY  
C D Block -**

Location code number	Name of Village	Illiterates			Total workers			Main workers		
		Persons	Males	Females	Persons	Males	Females	Persons	Males	Females
1	2	20	21	22	23	24	25	26	27	28
<b>0322</b>	<b>Mahisadal (Total)</b>	<b>48,783</b>	<b>20,364</b>	<b>28,419</b>	<b>74,017</b>	<b>60,987</b>	<b>13,030</b>	<b>40,279</b>	<b>36,238</b>	<b>4,041</b>
<b>0322</b>	<b>Mahisadal (Rural)</b>	<b>47,525</b>	<b>19,841</b>	<b>27,684</b>	<b>71,692</b>	<b>59,088</b>	<b>12,604</b>	<b>38,646</b>	<b>34,844</b>	<b>3,802</b>
<b>0322</b>	<b>Mahisadal (Urban)</b>	<b>1,258</b>	<b>523</b>	<b>735</b>	<b>2,325</b>	<b>1,899</b>	<b>426</b>	<b>1,633</b>	<b>1,394</b>	<b>239</b>
	<b>RURAL</b>									
344751	Terapara Jalpai (P)	655	268	387	1,132	773	359	315	288	27
344752	Lakshya	915	411	504	1,063	991	72	873	822	51
344753	Baramrit Bere	830	339	491	1,790	1,154	636	1,034	905	129
344754	Danipur	103	39	64	200	173	27	178	162	16
344755	Magori	175	70	105	376	264	112	201	181	20
344756	Kesabpur	783	336	447	1,714	1,172	542	843	714	129
344757	Amritberya	841	345	496	1,657	1,263	394	478	424	54
344758	Reja Nagar				-----Un-inhabited-----					
344759	Bholsara	402	167	235	1,050	695	355	439	376	63
344760	Bamanpur	379	145	234	606	483	123	289	270	19
344761	Khalsa Bamanpur	164	65	99	172	162	10	105	98	7
344762	Ghasipur	301	112	189	426	353	73	307	263	44
344763	Gopalpur	2,134	915	1,219	3,010	2,482	528	2,148	1,882	266
344764	Basulya	909	384	525	1,532	1,331	201	851	741	110
344765	Kamalpur	382	163	219	620	535	85	452	395	57
344766	Latmajnur Uttar Chak	3	1	2	9	6	3	8	6	2
344767	Banka	193	87	106	266	213	53	199	173	26
344768	Gajipur	649	281	368	788	726	62	702	659	43
344769	Rangibasan	436	180	256	934	761	173	632	528	104
344770	Jagannathpur	423	169	254	550	451	99	441	373	68
344771	Terapekhya	240	95	145	528	426	102	436	363	73
344772	Gopalpur	568	242	326	1,138	888	250	817	730	87
344773	Machhlandapur	957	393	564	1,057	983	74	678	631	47
344774	Kismatnai Kundi	646	309	337	799	753	46	727	702	25
344775	Malubasan	321	110	211	506	453	53	462	413	49
344776	Tajpur	227	99	128	504	404	100	175	127	48
344777	Itamagra	912	355	557	1,519	1,244	275	950	795	155
344778	Dakshin Kasim Nagar	220	93	127	320	255	65	101	81	20
344779	Rajarampur	819	341	478	1,573	1,208	365	1,031	762	269
344780	Uttar Kasim Nagar	423	168	255	414	384	30	134	125	9
344781	Kanchanpur Jalpai	911	393	518	983	822	161	640	609	31
344782	Keshabpur Jalpai	1,928	830	1,098	3,601	2,714	887	1,532	1,424	108
344783	Bamunya	871	338	533	1,269	1,085	184	660	578	82
344784	Kapaserya	643	271	372	1,280	1,164	116	691	638	53
344785	Kapurda	558	238	320	655	564	91	313	273	40
344786	Kanchanpur	1,959	912	1,047	1,771	1,567	204	851	830	21
344787	Bagda	150	51	99	369	307	62	253	237	16
344788	Sar Berya	241	86	155	451	352	99	370	283	87
344789	Ghagra	176	72	104	383	326	57	310	268	42
344790	Sundra	111	32	79	224	195	29	211	185	26
344791	Ektarpur	352	144	208	469	412	57	197	171	26
344792	Basudebpur	176	74	102	366	295	71	176	169	7
344793	Jhaupatra	327	136	191	613	512	101	285	266	19
344794	Madhya Hingli	721	320	401	1,315	1,001	314	358	290	68
344795	Chanpi	1,354	597	757	1,798	1,563	235	1,189	1,122	67
344796	Baksi Chak	198	74	124	397	292	105	33	31	2
344797	Kalika Kundu	1,663	681	982	1,885	1,725	160	427	393	34
344798	Chak Gajipur	233	84	149	407	372	35	178	170	8
344799	Mashurya	776	311	465	1,546	1,216	330	607	554	53
344800	Ajra	625	247	378	749	669	80	312	265	47
344801	Rambag	1,134	475	659	1,434	1,232	202	506	469	37

## PRIMARY CENSUS ABSTRACT

## CENSUS ABSTRACT

## Mahisadal

## Industrial category of main workers

Cultivators			Household industry						Other workers			Name of Village
Persons	Males	Females	Agricultural labourers			workers			Persons	Males	Females	
29	30	31	32	33	34	35	36	37	38	39	40	2
5,232	4,957	275	8,713	8,154	559	1,971	1,171	800	24,363	21,956	2,407	Mahisadal (Total)
5,214	4,942	272	8,461	7,932	529	1,821	1,033	788	23,150	20,937	2,213	Mahisadal (Rural)
18	15	3	252	222	30	150	138	12	1,213	1,019	194	Mahisadal (Urban)
RURAL												
14	13	1	4	4	-	4	3	1	293	268	25	Terapara Jalpai (P)
20	17	3	6	5	1	36	12	24	811	788	23	Lakshya
234	229	5	368	346	22	8	4	4	424	326	98	Baramrit Bere
8	8	-	123	117	6	1	-	1	46	37	9	Danipur
97	92	5	53	50	3	9	4	5	42	35	7	Magori
308	270	38	209	175	34	38	27	11	288	242	46	Kesabpur
76	73	3	70	67	3	49	34	15	283	250	33	Amritberya
-----Un-inhabited-----												Reja Nagar
99	97	2	198	154	44	9	2	7	133	123	10	Bholsara
37	36	1	84	83	1	20	12	8	148	139	9	Bamanpur
49	48	1	28	26	2	5	5	-	23	19	4	Khalsa Bamanpur
22	21	1	62	62	-	33	16	17	190	164	26	Ghasipur
219	209	10	398	384	14	173	76	97	1,358	1,213	145	Gopalpur
62	57	5	41	41	-	49	34	15	699	609	90	Basulya
53	53	-	90	87	3	6	-	6	303	255	48	Kamalpur
4	3	1	4	3	1	-	-	-	-	-	-	Latmajnur Uttar Chak
14	13	1	160	136	24	-	-	-	25	24	1	Banka
32	31	1	334	313	21	8	6	2	328	309	19	Gajipur
21	19	2	40	38	2	28	21	7	543	450	93	Rangibasan
7	7	-	39	31	8	27	20	7	368	315	53	Jagannathpur
5	5	-	20	20	-	8	6	2	403	332	71	Terapekhyia
36	36	-	90	88	2	54	34	20	637	572	65	Gopalpur
19	19	-	49	46	3	28	23	5	582	543	39	Machhlandapur
19	17	2	64	62	2	41	39	2	603	584	19	Kismatnai Kundi
47	45	2	87	87	-	25	7	18	303	274	29	Malubasan
9	8	1	18	17	1	39	9	30	109	93	16	Tajpur
103	101	2	374	356	18	124	40	84	349	298	51	Itamagra
6	5	1	1	1	-	18	7	11	76	68	8	Dakshin Kasim Nagar
158	157	1	217	213	4	273	36	237	383	356	27	Rajarampur
54	54	-	33	31	2	-	-	-	47	40	7	Uttar Kasim Nagar
152	147	5	192	190	2	24	20	4	272	252	20	Kanchanpur Jalpai
110	107	3	292	261	31	17	9	8	1,113	1,047	66	Keshabpur Jalpai
94	78	16	179	155	24	17	10	7	370	335	35	Bamunya
104	102	2	150	145	5	18	16	2	419	375	44	Kapaserya
4	4	-	84	81	3	13	11	2	212	177	35	Kapurda
86	81	5	9	8	1	3	3	-	753	738	15	Kanchanpur
76	76	-	119	109	10	7	7	-	51	45	6	Bagda
90	52	38	60	36	24	10	9	1	210	186	24	Sar Berya
1	1	-	49	47	2	24	21	3	236	199	37	Ghagra
18	17	1	16	16	-	5	4	1	172	148	24	Sundra
15	14	1	12	12	-	16	14	2	154	131	23	Ektarpur
7	7	-	82	79	3	4	4	-	83	79	4	Basudebpur
56	55	1	77	71	6	8	8	-	144	132	12	Jhaupatra
44	35	9	46	35	11	23	17	6	245	203	42	Madhya Hingli
298	287	11	347	333	14	70	60	10	474	442	32	Chanpi
11	11	-	1	1	-	-	-	-	21	19	2	Baksi Chak
69	64	5	61	55	6	13	12	1	284	262	22	Kalika Kundu
73	70	3	41	41	-	3	3	-	61	56	5	Chak Gajipur
106	102	4	105	100	5	19	9	10	377	343	34	Mashurya
20	19	1	27	26	1	10	7	3	255	213	42	Ajra
57	56	1	73	68	5	23	21	2	353	324	29	Rambag

**VILLAGE PRIMARY  
C D Block -**

Location code		Industrial category								
		Marginal workers			Cultivators			Agricultural labourers		
number	Name of Village	Persons	Males	Females	Persons	Males	Females	Persons	Males	Females
1	2	41	42	43	44	45	46	47	48	49
<b>0322</b>	<b>Mahisadal (Total)</b>	<b>33,738</b>	<b>24,749</b>	<b>8,989</b>	<b>3,110</b>	<b>2,513</b>	<b>597</b>	<b>16,961</b>	<b>12,698</b>	<b>4,263</b>
<b>0322</b>	<b>Mahisadal (Rural)</b>	<b>33,046</b>	<b>24,244</b>	<b>8,802</b>	<b>3,098</b>	<b>2,504</b>	<b>594</b>	<b>16,801</b>	<b>12,571</b>	<b>4,230</b>
<b>0322</b>	<b>Mahisadal (Urban)</b>	<b>692</b>	<b>505</b>	<b>187</b>	<b>12</b>	<b>9</b>	<b>3</b>	<b>160</b>	<b>127</b>	<b>33</b>
	<b>RURAL</b>									
344751	Terapara Jalpai (P)	817	485	332	57	55	2	392	137	255
344752	Lakshya	190	169	21	11	3	8	24	23	1
344753	Baramrit Bere	756	249	507	19	17	2	533	148	385
344754	Danipur	22	11	11	1	1	-	9	6	3
344755	Magori	175	83	92	8	1	7	121	67	54
344756	Kesabpur	871	458	413	94	37	57	435	266	169
344757	Amritberya	1,179	839	340	124	118	6	748	551	197
344758	Reja Nagar				-----Un-inhabited-----					
344759	Bholsara	611	319	292	108	61	47	383	190	193
344760	Bamanpur	317	213	104	17	14	3	157	139	18
344761	Khalsa Bamanpur	67	64	3	-	-	-	65	62	3
344762	Ghasipur	119	90	29	16	16	-	52	47	5
344763	Gopalpur	862	600	262	25	18	7	470	414	56
344764	Basulya	681	590	91	61	57	4	305	291	14
344765	Kamalpur	168	140	28	6	5	1	125	109	16
344766	Latmajnur Uttar Chak	1	-	1	1	-	1	-	-	-
344767	Banka	67	40	27	8	4	4	39	32	7
344768	Gajipur	86	67	19	1	-	1	39	35	4
344769	Rangibasan	302	233	69	13	8	5	129	126	3
344770	Jagannathpur	109	78	31	6	3	3	42	21	21
344771	Terapekhya	92	63	29	1	1	-	13	11	2
344772	Gopalpur	321	158	163	29	10	19	148	90	58
344773	Machhlandapur	379	352	27	57	56	1	122	118	4
344774	Kismatnai Kundi	72	51	21	5	4	1	10	6	4
344775	Malubasan	44	40	4	10	10	-	8	8	-
344776	Tajpur	329	277	52	4	4	-	124	124	-
344777	Itamagra	569	449	120	66	53	13	370	349	21
344778	Dakshin Kasim Nagar	219	174	45	20	20	-	79	78	1
344779	Rajarampur	542	446	96	42	42	-	338	324	14
344780	Uttar Kasim Nagar	280	259	21	23	22	1	231	223	8
344781	Kanchanpur Jalpai	343	213	130	3	3	-	255	158	97
344782	Keshabpur Jalpai	2,069	1,290	779	109	106	3	880	382	498
344783	Bamunya	609	507	102	29	24	5	251	229	22
344784	Kapaserya	589	526	63	134	130	4	256	248	8
344785	Kapurda	342	291	51	18	16	2	151	127	24
344786	Kanchanpur	920	737	183	44	39	5	348	243	105
344787	Bagda	116	70	46	10	10	-	97	51	46
344788	Sar Berya	81	69	12	2	2	-	47	44	3
344789	Ghagra	73	58	15	8	4	4	13	13	-
344790	Sundra	13	10	3	2	2	-	1	1	-
344791	Ektarpur	272	241	31	24	22	2	131	120	11
344792	Basudebpur	190	126	64	62	39	23	49	44	5
344793	Jhaupatra	328	246	82	12	8	4	250	210	40
344794	Madhya Hingli	957	711	246	127	104	23	597	445	152
344795	Chanpi	609	441	168	29	23	6	331	284	47
344796	Baksi Chak	364	261	103	49	47	2	289	192	97
344797	Kalika Kundu	1,458	1,332	126	196	181	15	868	812	56
344798	Chak Gajipur	229	202	27	51	46	5	105	91	14
344799	Mashurya	939	662	277	59	35	24	455	328	127
344800	Ajra	437	404	33	5	5	-	267	245	22
344801	Rambag	928	763	165	31	24	7	214	153	61

## PRIMARY CENSUS ABSTRACT

## CENSUS ABSTRACT

## Mahisadal

of marginal workers

Household industry workers			Other workers			Non-workers			Name of Village	Location code number	
Persons	Males	Females	Persons	Males	Females	Persons	Males	Females			
50	51	52	53	54	55	56	57	58	2	1	
1,762	747	1,015	11,905	8,791	3,114	1,32,260	45,404	86,856	Mahisadal (Total)	0322	
1,728	722	1,006	11,419	8,447	2,972	1,27,921	43,935	83,986	Mahisadal (Rural)	0322	
34	25	9	486	344	142	4,339	1,469	2,870	Mahisadal (Urban)	0322	
<b>RURAL</b>											
87	66	21	281	227	54	1,486	566	920	Terapara Jalpai (P)	344751	
14	10	4	141	133	8	2,471	864	1,607	Lakshya	344752	
6	1	5	198	83	115	1,930	779	1,151	Baramrit Bere	344753	
-	-	-	12	4	8	418	141	277	Danipur	344754	
34	7	27	12	8	4	448	159	289	Magori	344755	
103	21	82	239	134	105	1,865	695	1,170	Kesabpur	344756	
67	17	50	240	153	87	2,301	783	1,518	Amritberya	344757	
-----Un-inhabited-----										Reja Nagar	344758
26	8	18	94	60	34	958	355	603	Bholsara	344759	
60	6	54	83	54	29	884	318	566	Bamanpur	344760	
-	-	-	2	2	-	500	175	325	Khalsa Bamanpur	344761	
25	7	18	26	20	6	743	250	493	Ghasipur	344762	
103	18	85	264	150	114	5,284	1,790	3,494	Gopalpur	344763	
35	23	12	280	219	61	3,067	1,018	2,049	Basulya	344764	
4	-	4	33	26	7	1,066	333	733	Kamalpur	344765	
-	-	-	-	-	-	6	1	5	Latmajnur Uttar Chak	344766	
3	3	-	17	1	16	406	131	275	Banka	344767	
1	1	-	45	31	14	1,625	522	1,103	Gajipur	344768	
23	10	13	137	89	48	1,636	560	1,076	Rangibasan	344769	
1	-	1	60	54	6	1,130	385	745	Jagannathpur	344770	
9	6	3	69	45	24	1,051	348	703	Terapekhya	344771	
26	5	21	118	53	65	1,880	638	1,242	Gopalpur	344772	
7	5	2	193	173	20	2,317	772	1,545	Machhlandapur	344773	
6	4	2	51	37	14	1,887	647	1,240	Kismatnai Kundi	344774	
1	1	-	25	21	4	1,001	315	686	Malubasan	344775	
72	27	45	129	122	7	969	369	600	Tajpur	344776	
60	4	56	73	43	30	2,513	818	1,695	Itamagra	344777	
5	5	-	115	71	44	739	285	454	Dakshin Kasim Nagar	344778	
58	6	52	104	74	30	2,505	870	1,635	Rajarampur	344779	
-	-	-	26	14	12	905	292	613	Uttar Kasim Nagar	344780	
17	-	17	68	52	16	1,907	654	1,253	Kanchanpur Jalpai	344781	
39	8	31	1,041	794	247	5,354	1,888	3,466	Keshabpur Jalpai	344782	
10	9	1	319	245	74	2,292	743	1,549	Bamunya	344783	
10	9	1	189	139	50	2,493	791	1,702	Kapaserya	344784	
16	8	8	157	140	17	1,278	437	841	Kapurda	344785	
10	7	3	518	448	70	3,826	1,333	2,493	Kanchanpur	344786	
1	1	-	8	8	-	545	173	372	Bagda	344787	
1	1	-	31	22	9	712	237	475	Sar Berya	344788	
6	4	2	46	37	9	802	287	515	Ghagra	344789	
1	-	1	9	7	2	425	132	293	Sundra	344790	
19	13	6	98	86	12	1,514	632	882	Ektarpur	344791	
13	10	3	66	33	33	589	212	377	Basudebpur	344792	
8	7	1	58	21	37	1,081	372	709	Jhaupatra	344793	
13	9	4	220	153	67	1,946	695	1,251	Madhya Hingli	344794	
20	12	8	229	122	107	3,439	1,188	2,251	Chanpi	344795	
2	-	2	24	22	2	596	209	387	Baksi Chak	344796	
38	30	8	356	309	47	4,536	1,566	2,970	Kalika Kundu	344797	
4	4	-	69	61	8	806	257	549	Chak Gajipur	344798	
29	3	26	396	296	100	2,272	730	1,542	Mashurya	344799	
12	9	3	153	145	8	1,596	545	1,051	Ajra	344800	
83	47	36	600	539	61	2,774	928	1,846	Rambag	344801	

**VILLAGE PRIMARY  
C D Block -**

Location code number	Name of Village	Area of Village in hectares	Number of households	Total population (including institutional and houseless population)			Population in the age-group 0-6			
				Persons	Males	Females	Persons	Males	Females	
1	2	3	4	5	6	7	8	9	10	
344802	Chand Khanda	57.91	86	380	205	175	42	25	17	
344803	Pahlanpur	105.86	293	1,096	560	536	115	50	65	
344804	Purbba Srirampur	276.75	1,076	5,024	2,588	2,436	585	313	272	
344805	Raj Chak	44.87	198	1,000	530	470	118	65	53	
344806	Natshal	675.42	2,379	11,331	5,799	5,532	1,318	622	696	
344807	Andulya	259.72	813	3,778	1,941	1,837	382	196	186	
344808	Goyal Berya	132.65	233	1,150	590	560	122	64	58	
344809	Chandipur	166.56	487	2,047	1,060	987	206	107	99	
344810	Lakshya	613.66	1,796	8,247	4,213	4,034	869	461	408	
344811	Dwari Berya Chak	72.17	291	1,303	656	647	163	78	85	
344812	Jagatpur	254.34	719	3,320	1,704	1,616	326	157	169	
344813	Betkundu	299.55	1,029	4,935	2,582	2,353	611	324	287	
344814	Shuklalpur	145.25	800	3,758	1,981	1,777	457	235	222	
344815	Tentul Berya	98.58	350	1,502	783	719	195	95	100	
344816	Gopal Chak	124.21	492	2,197	1,142	1,055	250	132	118	
344817	Hirampur	83.64	278	1,355	694	661	191	89	102	
344818	Dhamait Nagar	70.26	170	848	427	421	98	48	50	
344819	Bhanga Gara	139.40	669	3,295	1,711	1,584	486	245	241	
344820	Badur	57.01	181	809	405	404	121	49	72	
344821	Deulpota	110.36	288	1,317	676	641	132	61	71	
344822	Dharmapur	32.69	124	523	272	251	40	24	16	
344823	Ichhapur	170.55	661	3,045	1,605	1,440	331	161	170	
344824	Natshaler Char	377.33		-----Un-inhabited-----						
	Mayachar or Bardyabiri									
344825	Char	328.63	1,095	4,361	2,340	2,021	509	284	225	
	<b>URBAN</b>									
344826	Garh Kamalpur (CT)	163.41	1,537	6,664	3,368	3,296	639	330	309	

## PRIMARY CENSUS ABSTRACT

## CENSUS ABSTRACT

Mahisadal

Scheduled Castes population			Scheduled Tribes population			Literates			Name of Village
Persons	Males	Females	Persons	Males	Females	Persons	Males	Females	
11	12	13	14	15	16	17	18	19	2
2	1	1	-	-	-	244	140	104	Chand Khanda
193	96	97	-	-	-	857	476	381	Pahlanpur
1,006	521	485	1	-	1	3,582	1,957	1,625	Purbba Srirampur
154	76	78	-	-	-	705	399	306	Raj Chak
1,700	865	835	45	28	17	8,772	4,803	3,969	Natshal
1,103	591	512	-	-	-	2,802	1,519	1,283	Andulya
26	13	13	-	-	-	944	503	441	Goyal Berya
261	136	125	-	-	-	1,667	914	753	Chandipur
1,254	620	634	4	2	2	6,576	3,489	3,087	Lakshya
691	347	344	-	-	-	954	524	430	Dwari Berya Chak
271	150	121	-	-	-	2,518	1,401	1,117	Jagatpur
784	417	367	-	-	-	3,737	2,081	1,656	Betkundu
1,825	969	856	-	-	-	2,732	1,543	1,189	Shuklalpur
1,039	557	482	-	-	-	1,092	633	459	Tentul Berya
145	72	73	-	-	-	1,714	952	762	Gopal Chak
213	106	107	-	-	-	1,000	570	430	Hirampur
75	35	40	-	-	-	662	360	302	Dhamait Nagar
786	407	379	6	4	2	2,099	1,172	927	Bhanga Gara
107	55	52	-	-	-	579	320	259	Badur
265	131	134	-	-	-	1,034	569	465	Deulpota
12	6	6	-	-	-	421	221	200	Dharmapur
1,016	519	497	-	-	-	2,315	1,316	999	Ichhapur
-----Un-inhabited-----									Natshaler Char
77	40	37	-	-	-	3,207	1,809	1,398	Mayachar or Bardyabiri Char
<b>URBAN</b>									
642	323	319	5	2	3	5,406	2,845	2,561	Garh Kamalpur (CT)



**VILLAGE PRIMARY  
C D Block -**

Location code number	Name of Village	Illiterates			Total workers			Main workers		
		Persons	Males	Females	Persons	Males	Females	Persons	Males	Females
1	2	20	21	22	23	24	25	26	27	28
344802	Chand Khanda	136	65	71	155	119	36	33	28	5
344803	Pahlanpur	239	84	155	494	365	129	280	252	28
344804	Purbba Srirampur	1,442	631	811	1,711	1,469	242	1,143	1,069	74
344805	Raj Chak	295	131	164	337	293	44	281	269	12
344806	Natshal	2,559	996	1,563	3,797	3,334	463	2,550	2,372	178
344807	Andulya	976	422	554	1,371	1,143	228	1,145	1,053	92
344808	Goyal Berya	206	87	119	394	326	68	259	227	32
344809	Chandipur	380	146	234	697	629	68	307	289	18
344810	Lakshya	1,671	724	947	2,983	2,472	511	1,197	1,099	98
344811	Dwari Berya Chak	349	132	217	545	398	147	115	111	4
344812	Jagatpur	802	303	499	1,145	944	201	753	695	58
344813	Betkundu	1,198	501	697	2,095	1,470	625	1,113	1,010	103
344814	Shuklalpur	1,026	438	588	1,220	1,099	121	656	618	38
344815	Tentul Berya	410	150	260	542	484	58	293	276	17
344816	Gopal Chak	483	190	293	721	649	72	318	298	20
344817	Hirampur	355	124	231	420	363	57	78	74	4
344818	Dhamait Nagar	186	67	119	293	247	46	85	82	3
344819	Bhanga Gara	1,196	539	657	1,139	953	186	547	513	34
344820	Badur	230	85	145	216	205	11	125	118	7
344821	Deulpota	283	107	176	532	403	129	153	138	15
344822	Dharmapur	102	51	51	170	147	23	142	136	6
344823	Ichhapur	730	289	441	952	872	80	329	309	20
344824	Natshaler Char	-----Un-inhabited-----								
	Mayachar or Bardyabiri									
344825	Char	1,154	531	623	1,545	1,333	212	639	594	45
	<b>URBAN</b>									
344826	Garh Kamalpur (CT)	1,258	523	735	2,325	1,899	426	1,633	1,394	239

## PRIMARY CENSUS ABSTRACT

## CENSUS ABSTRACT

Mahisadal

## Industrial category of main workers

Cultivators			Agricultural labourers			Household industry workers			Other workers			Name of Village
Persons	Males	Females	Persons	Males	Females	Persons	Males	Females	Persons	Males	Females	
29	30	31	32	33	34	35	36	37	38	39	40	2
-	-	-	1	1	-	10	8	2	22	19	3	Chand Khanda
44	43	1	45	39	6	29	18	11	162	152	10	Pahlanpur
77	75	2	492	472	20	48	40	8	526	482	44	Purbba Srirampur
67	66	1	48	46	2	6	6	-	160	151	9	Raj Chak
134	126	8	451	430	21	50	48	2	1,915	1,768	147	Natshal
243	242	1	445	438	7	54	23	31	403	350	53	Andulya
125	104	21	100	92	8	1	1	-	33	30	3	Goyal Berya
53	52	1	125	123	2	12	11	1	117	103	14	Chandipur
298	291	7	207	197	10	22	15	7	670	596	74	Lakshya
13	12	1	-	-	-	1	1	-	101	98	3	Dwari Berya Chak
243	235	8	201	174	27	6	6	-	303	280	23	Jagatpur
215	201	14	368	347	21	43	27	16	487	435	52	Betkundu
30	28	2	254	241	13	5	4	1	367	345	22	Shuklalpur
59	57	2	35	34	1	-	-	-	199	185	14	Tentul Berya
28	26	2	76	72	4	1	-	1	213	200	13	Gopal Chak
1	1	-	5	4	1	-	-	-	72	69	3	Hirampur
-	-	-	1	-	1	4	4	-	80	78	2	Dhamait Nagar
34	31	3	76	74	2	49	46	3	388	362	26	Bhanga Gara
4	4	-	7	7	-	3	-	3	111	107	4	Badur
46	46	-	4	4	-	8	8	-	95	80	15	Deulpota
18	18	-	64	63	1	5	5	-	55	50	5	Dharmapur
68	67	1	81	79	2	17	15	2	163	148	15	Ichhapur
-----Un-inhabited-----												Natshaler Char
91	89	2	89	83	6	7	5	2	452	417	35	Mayachar or Bardyabiri Char
<b>URBAN</b>												
18	15	3	252	222	30	150	138	12	1,213	1,019	194	Garh Kamalpur (CT)

**VILLAGE PRIMARY  
C D Block -**

		Industrial category								
Location code number	Name of Village	Marginal workers			Cultivators			Agricultural labourers		
		Persons	Males	Females	Persons	Males	Females	Persons	Males	Females
1	2	41	42	43	44	45	46	47	48	49
344802	Chand Khanda	122	91	31	-	-	-	79	76	3
344803	Pahlanpur	214	113	101	-	-	-	110	63	47
344804	Purbba Srirampur	568	400	168	25	22	3	309	259	50
344805	Raj Chak	56	24	32	3	3	-	45	16	29
344806	Natshal	1,247	962	285	114	88	26	665	511	154
344807	Andulya	226	90	136	8	8	-	43	36	7
344808	Goyal Berya	135	99	36	15	12	3	37	23	14
344809	Chandipur	390	340	50	53	47	6	238	199	39
344810	Lakshya	1,786	1,373	413	192	179	13	1,009	767	242
344811	Dwari Berya Chak	430	287	143	100	70	30	216	123	93
344812	Jagatpur	392	249	143	30	11	19	222	167	55
344813	Betkundu	982	460	522	272	138	134	563	239	324
344814	Shuklalpur	564	481	83	4	3	1	239	188	51
344815	Tentul Berya	249	208	41	42	38	4	87	74	13
344816	Gopal Chak	403	351	52	20	18	2	236	221	15
344817	Hirarampur	342	289	53	70	63	7	104	98	6
344818	Dhamait Nagar	208	165	43	26	23	3	142	108	34
344819	Bhanga Gara	592	440	152	57	51	6	121	114	7
344820	Badur	91	87	4	5	5	-	79	76	3
344821	Deulpota	379	265	114	35	32	3	152	146	6
344822	Dharmapur	28	11	17	-	-	-	3	3	-
344823	Ichhapur	623	563	60	135	133	2	418	381	37
344824	Natshaler Char	-----Un-inhabited-----								
	Mayachar or Bardyabiri									
344825	Char	906	739	167	55	50	5	318	268	50
	<b>URBAN</b>									
344826	Garh Kamalpur (CT)	692	505	187	12	9	3	160	127	33

## PRIMARY CENSUS ABSTRACT

## CENSUS ABSTRACT

## Mahisadal

of marginal workers

Household industry workers			Other workers			Non-workers			Name of Village	Location code number
Persons	Males	Females	Persons	Males	Females	Persons	Males	Females		
50	51	52	53	54	55	56	57	58	2	1
29	2	27	14	13	1	225	86	139	Chand Khanda	344802
39	7	32	65	43	22	602	195	407	Pahlanpur	344803
53	30	23	181	89	92	3,313	1,119	2,194	Purbba Srirampur	344804
3	1	2	5	4	1	663	237	426	Raj Chak	344805
55	44	11	413	319	94	7,534	2,465	5,069	Natshal	344806
9	-	9	166	46	120	2,407	798	1,609	Andulya	344807
3	3	-	80	61	19	756	264	492	Goyal Berya	344808
11	10	1	88	84	4	1,350	431	919	Chandipur	344809
47	17	30	538	410	128	5,264	1,741	3,523	Lakshya	344810
1	-	1	113	94	19	758	258	500	Dwari Berya Chak	344811
8	4	4	132	67	65	2,175	760	1,415	Jagatpur	344812
18	4	14	129	79	50	2,840	1,112	1,728	Betkundu	344813
9	9	-	312	281	31	2,538	882	1,656	Shuklalpur	344814
2	1	1	118	95	23	960	299	661	Tentul Berya	344815
9	8	1	138	104	34	1,476	493	983	Gopal Chak	344816
16	11	5	152	117	35	935	331	604	Hirarampur	344817
8	6	2	32	28	4	555	180	375	Dhamait Nagar	344818
174	85	89	240	190	50	2,156	758	1,398	Bhanga Gara	344819
1	1	-	6	5	1	593	200	393	Badur	344820
7	6	1	185	81	104	785	273	512	Deulpota	344821
-	-	-	25	8	17	353	125	228	Dharmapur	344822
11	9	2	59	40	19	2,093	733	1,360	Ichhapur	344823
-----Un-inhabited-----									Natshaler Char	344824
27	12	15	506	409	97	2,816	1,007	1,809	Mayachar or Bardyabiri Char	344825
<b>URBAN</b>										
34	25	9	486	344	142	4,339	1,469	2,870	Garh Kamalpur (CT)	344826

**VILLAGE PRIMARY  
C D Block -**

Location code number	Name of Village	Area of Village in hectares	Number of households	Total population (including institutional and houseless population)			Population in the age-group 0-6		
				Persons	Males	Females	Persons	Males	Females
1	2	3	4	5	6	7	8	9	10
<b>0323</b>	<b>Moyna (Total)</b>	<b>15,869.38</b>	<b>53,356</b>	<b>2,26,927</b>	<b>1,17,989</b>	<b>1,08,938</b>	<b>26,488</b>	<b>13,644</b>	<b>12,844</b>
<b>0323</b>	<b>Moyna (Rural)</b>	<b>15,757.38</b>	<b>51,938</b>	<b>2,20,330</b>	<b>1,14,551</b>	<b>1,05,779</b>	<b>25,667</b>	<b>13,233</b>	<b>12,434</b>
<b>0323</b>	<b>Moyna (Urban)</b>	<b>112.00</b>	<b>1,418</b>	<b>6,597</b>	<b>3,438</b>	<b>3,159</b>	<b>821</b>	<b>411</b>	<b>410</b>
<b>RURAL</b>									
344660	Saorabere Jalpai (P)	1,162.00	1,569	6,890	3,624	3,266	838	426	412
344827	Purba Dobandi	136.27	499	2,236	1,179	1,057	275	144	131
344828	Srikantha	280.08	1,391	6,549	3,412	3,137	850	452	398
344829	Prajabar	97.49	803	3,434	1,712	1,722	470	242	228
344830	Ramchandrapur	225.14	964	4,243	2,206	2,037	480	264	216
344831	Uttampur	269.49	543	2,287	1,221	1,066	243	129	114
344832	Kunar Chak	133.06	418	1,856	977	879	209	108	101
344833	Brajaballabapur	154.04	585	2,321	1,225	1,096	290	131	159
344834	Bishnu Misri Chak	88.40	391	1,635	842	793	213	106	107
344835	Basanta Chak	39.91	558	2,825	1,444	1,381	538	271	267
344836	Gokul Nagar	237.75	955	4,029	2,047	1,982	534	258	276
344837	Nishchinta Chak	104.90	274	1,099	569	530	117	47	70
344838	Raghunath Chak	110.88	408	1,637	852	785	216	114	102
344839	Mudibar	148.97	421	1,691	889	802	175	100	75
344840	Kanchichak	104.80	429	1,728	897	831	208	112	96
344841	Radhaballabh Chak	185.91	538	2,247	1,165	1,082	227	111	116
344842	Kismat Kumar Chak	78.33	155	580	298	282	47	23	24
344843	Shri Brindaban Chak	165.37	665	2,776	1,452	1,324	273	139	134
344844	Tilkhoja	193.51	1,318	5,766	3,086	2,680	624	339	285
344845	Chongra	406.18	1,160	4,968	2,613	2,355	523	281	242
344846	Banki	206.54	658	2,942	1,509	1,433	319	159	160
344847	Uttar Anukha	115.14	122	485	255	230	59	30	29
344848	Mathuri Chak	130.82	405	1,646	880	766	255	144	111
344849	Janaberya	57.95	138	527	257	270	65	26	39
344850	Hajari Chak	99.95	333	1,307	672	635	157	74	83
344851	Harduya Chak	224.94	647	2,533	1,301	1,232	302	154	148
344852	Uttar Chanra Chak	165.69	738	3,373	1,853	1,520	365	185	180
344853	Rasikpur	131.24	403	1,578	808	770	167	89	78
344854	Haridaspur	173.58	704	2,701	1,380	1,321	316	149	167
344855	Jaigir Chak	67.19	288	1,035	538	497	100	55	45
344856	Dobandi	262.74	46	189	91	98	23	8	15
344857	Paramanandapur	371.42	1,736	8,026	4,033	3,993	762	371	391
344858	Sudampur	244.63	1,148	4,774	2,458	2,316	517	254	263
344859	Mathurapur	65.14	245	943	487	456	104	61	43
344860	Dona	234.16	780	3,254	1,745	1,509	340	186	154
344861	Dakshin Chanra Chak	306.05	550	2,820	1,480	1,340	349	175	174
344862	Janki Chak	41.48	185	878	431	447	124	57	67
344863	Gouranga Chak	126.51	339	1,404	726	678	138	70	68
344864	Charandas Chak	128.77	270	1,191	622	569	138	58	80
344865	Dakshin Ankha	164.88	363	1,464	748	716	128	56	72
344866	Garmayna	167.50	742	3,174	1,662	1,512	404	212	192
344867	Purbba Dobandhi Patna	35.61	326	1,461	767	694	169	88	81
344868	Purbba Dakshinmayna	503.81	1,725	7,491	3,784	3,707	800	429	371
344869	Dakshin Moyna	189.39	872	3,695	1,971	1,724	319	169	150
344870	Anandapur	217.81	1,055	4,343	2,263	2,080	399	217	182
344871	Dakshinharkuli	189.24	915	3,858	1,990	1,868	377	174	203
344872	Kalage Chhia	291.05	1,002	4,032	2,072	1,960	412	219	193
344873	Harkuli Bhandar Chak	217.37	230	1,183	633	550	123	74	49
344874	Gopal Chak	113.31	21	94	55	39	14	11	3
344875	Baital Chak	113.85	40	175	92	83	15	9	6
344876	Ram Chak	216.90	797	3,147	1,660	1,487	350	189	161

## PRIMARY CENSUS ABSTRACT

## CENSUS ABSTRACT

Moyna

Scheduled Castes population			Scheduled Tribes population			Literates			Name of Village
Persons	Males	Females	Persons	Males	Females	Persons	Males	Females	
11	12	13	14	15	16	17	18	19	2
56,820	29,689	27,131	316	177	139	1,73,043	95,941	77,102	<b>Moyna (Total)</b>
56,384	29,461	26,923	315	176	139	1,68,224	93,306	74,918	<b>Moyna (Rural)</b>
436	228	208	1	1	-	4,819	2,635	2,184	<b>Moyna (Urban)</b>
<b>RURAL</b>									
655	350	305	-	-	-	5,234	2,953	2,281	Saorabere Jalpai (P)
717	384	333	-	-	-	1,644	942	702	Purba Dobandi
384	193	191	-	-	-	4,939	2,712	2,227	Srikantha
489	205	284	33	3	30	2,391	1,252	1,139	Prajabar
292	149	143	-	-	-	3,360	1,820	1,540	Ramchandrapur
50	26	24	-	-	-	1,805	1,037	768	Uttampur
17	17	-	12	7	5	1,456	828	628	Kunar Chak
167	90	77	-	-	-	1,797	1,036	761	Brajaballabapur
14	6	8	-	-	-	1,132	637	495	Bishnu Misri Chak
1	-	1	-	-	-	1,536	902	634	Basanta Chak
65	32	33	10	8	2	2,829	1,584	1,245	Gokul Nagar
17	9	8	-	-	-	839	479	360	Nishchinta Chak
-	-	-	-	-	-	1,232	701	531	Raghunath Chak
13	6	7	-	-	-	1,287	720	567	Mudibar
30	17	13	-	-	-	1,422	758	664	Kanchichak
14	6	8	2	-	2	1,776	1,001	775	Radhaballabh Chak
-	-	-	2	1	1	471	256	215	Kismat Kumar Chak
288	154	134	-	-	-	2,062	1,168	894	Shri Brindaban Chak
415	248	167	5	4	1	4,550	2,534	2,016	Tilkhoja
186	96	90	21	21	-	3,862	2,140	1,722	Chongra
611	301	310	-	-	-	2,320	1,273	1,047	Banki
380	202	178	-	-	-	314	189	125	Uttar Anukha
1,005	549	456	-	-	-	1,116	639	477	Mathuri Chak
-	-	-	-	-	-	361	188	173	Janaberya
16	10	6	-	-	-	1,020	567	453	Hajari Chak
101	50	51	-	-	-	2,040	1,089	951	Harduya Chak
1,003	561	442	-	-	-	2,748	1,597	1,151	Uttar Chanra Chak
6	3	3	-	-	-	1,214	673	541	Rasikpur
668	322	346	1	-	1	1,981	1,128	853	Haridaspur
11	4	7	-	-	-	795	446	349	Jaigir Chak
42	21	21	-	-	-	128	70	58	Dobandi
869	455	414	29	22	7	6,589	3,508	3,081	Paramanandapur
1,129	587	542	6	5	1	3,954	2,133	1,821	Sudampur
10	4	6	-	-	-	750	410	340	Mathurapur
808	440	368	9	7	2	2,715	1,517	1,198	Dona
1,746	938	808	1	-	1	2,132	1,194	938	Dakshin Chanra Chak
805	392	413	1	1	-	694	359	335	Janki Chak
2	1	1	-	-	-	1,127	624	503	Gouranga Chak
595	309	286	-	-	-	859	495	364	Charandas Chak
139	69	70	3	3	-	1,140	631	509	Dakshin Ankha
166	89	77	-	-	-	2,327	1,290	1,037	Garmayna
405	215	190	-	-	-	914	525	389	Purbba Dobandhi Patna
2,500	1,209	1,291	-	-	-	5,873	3,122	2,751	Purbba Dakshinmayna
411	255	156	34	17	17	3,062	1,718	1,344	Dakshin Moyna
237	116	121	1	-	1	3,555	1,937	1,618	Anandapur
92	46	46	-	-	-	3,111	1,703	1,408	Dakshinharkuli
485	265	220	9	1	8	3,114	1,695	1,419	Kalage Chhia
139	70	69	4	2	2	848	470	378	Harkuli Bhandar Chak
26	16	10	-	-	-	63	41	22	Gopal Chak
157	81	76	-	-	-	112	58	54	Baital Chak
940	497	443	1	1	-	2,515	1,397	1,118	Ram Chak

VILLAGE PRIMARY  
C D Block -

Location code number	Name of Village	Illiterates			Total workers			Main workers		
		Persons	Males	Females	Persons	Males	Females	Persons	Males	Females
1	2	20	21	22	23	24	25	26	27	28
<b>0323</b>	<b>Moyna (Total)</b>	<b>53,884</b>	<b>22,048</b>	<b>31,836</b>	<b>86,813</b>	<b>66,605</b>	<b>20,208</b>	<b>44,085</b>	<b>39,336</b>	<b>4,749</b>
<b>0323</b>	<b>Moyna (Rural)</b>	<b>52,106</b>	<b>21,245</b>	<b>30,861</b>	<b>84,792</b>	<b>64,737</b>	<b>20,055</b>	<b>42,545</b>	<b>37,875</b>	<b>4,670</b>
<b>0323</b>	<b>Moyna (Urban)</b>	<b>1,778</b>	<b>803</b>	<b>975</b>	<b>2,021</b>	<b>1,868</b>	<b>153</b>	<b>1,540</b>	<b>1,461</b>	<b>79</b>
	<b>RURAL</b>									
344860	Saorabere Jalpai (P)	1,656	671	985	2,564	2,107	457	910	824	86
344827	Purba Dobandi	592	237	355	856	679	177	386	371	15
344828	Srikantha	1,610	700	910	2,233	1,949	284	1,208	1,143	65
344829	Prajabar	1,043	460	583	1,312	999	313	547	480	67
344830	Ramchandrapur	883	386	497	1,629	1,274	355	1,063	936	127
344831	Uttampur	482	184	298	1,146	747	399	373	339	34
344832	Kunar Chak	400	149	251	792	562	230	328	296	32
344833	Brajaballabapur	524	189	335	1,007	748	259	390	346	44
344834	Bishnu Misri Chak	503	205	298	632	484	148	74	57	17
344835	Basanta Chak	1,289	542	747	1,017	733	284	670	579	91
344836	Gokul Nagar	1,200	463	737	1,560	1,179	381	913	791	122
344837	Nishchinta Chak	260	90	170	528	343	185	418	318	100
344838	Raghunath Chak	405	151	254	469	437	32	142	135	7
344839	Mudibar	404	169	235	808	534	274	250	231	19
344840	Kanchichak	306	139	167	687	530	157	510	426	84
344841	Radhaballabh Chak	471	164	307	1,262	710	552	417	360	57
344842	Kismat Kumar Chak	109	42	67	194	172	22	189	167	22
344843	Shri Brindaban Chak	714	284	430	894	839	55	78	60	18
344844	Tilkhoja	1,216	552	664	2,066	1,737	329	824	777	47
344845	Chongra	1,106	473	633	1,733	1,498	235	1,114	1,042	72
344846	Banki	622	236	386	1,262	856	406	625	571	54
344847	Uttar Anukha	171	66	105	237	138	99	63	51	12
344848	Mathuri Chak	530	241	289	837	519	318	219	191	28
344849	Janaberya	166	69	97	359	186	173	11	7	4
344850	Hajari Chak	287	105	182	607	414	193	239	223	16
344851	Harduya Chak	493	212	281	851	753	98	443	402	41
344852	Uttar Chanra Chak	625	256	369	1,439	989	450	1,062	817	245
344853	Rasikpur	364	135	229	644	505	139	253	225	28
344854	Haridaspur	720	252	468	1,214	832	382	661	606	55
344855	Jaigir Chak	240	92	148	393	306	87	317	237	80
344856	Dobandi	61	21	40	65	53	12	50	42	8
344857	Paramanandapur	1,437	525	912	2,864	2,158	706	1,583	1,352	231
344858	Sudampur	820	325	495	1,946	1,497	449	1,197	1,086	111
344859	Mathurapur	193	77	116	308	282	26	178	165	13
344860	Dona	539	228	311	1,255	927	328	857	768	89
344861	Dakshin Chanra Chak	688	286	402	1,194	804	390	645	554	91
344862	Janki Chak	184	72	112	254	233	21	245	230	15
344863	Gouranga Chak	277	102	175	518	429	89	320	292	28
344864	Charandas Chak	332	127	205	437	359	78	212	193	19
344865	Dakshin Ankha	324	117	207	633	438	195	382	346	36
344866	Garmayna	847	372	475	1,088	894	194	725	617	108
344867	Purbba Dobandhi Patna	547	242	305	570	464	106	209	194	15
344868	Purbba Dakshinmayna	1,618	662	956	2,713	2,131	582	1,434	1,275	159
344869	Dakshin Moyna	633	253	380	1,151	1,028	123	698	636	62
344870	Anandapur	788	326	462	1,888	1,314	574	902	814	88
344871	Dakshinharkuli	747	287	460	1,308	1,189	119	917	858	59
344872	Kalage Chhia	918	377	541	1,424	1,175	249	580	541	39
344873	Harkuli Bhandar Chak	335	163	172	395	316	79	361	304	57
344874	Gopal Chak	31	14	17	52	31	21	28	25	3
344875	Baital Chak	63	34	29	87	46	41	5	2	3
344876	Ram Chak	632	263	369	1,312	890	422	588	538	50

## PRIMARY CENSUS ABSTRACT

## CENSUS ABSTRACT

Moyna

Industrial category of main workers													Name of Village 2
Cultivators			Household industry						Other workers				
			Agricultural labourers			workers							
Persons	Males	Females	Persons	Males	Females	Persons	Males	Females	Persons	Males	Females		
29	30	31	32	33	34	35	36	37	38	39	40		
12,500	11,808	692	14,317	12,754	1,563	1,404	1,088	316	15,864	13,686	2,178	Moyna (Total)	
12,445	11,756	689	14,189	12,631	1,558	1,401	1,087	314	14,510	12,401	2,109	Moyna (Rural)	
55	52	3	128	123	5	3	1	2	1,354	1,285	69	Moyna (Urban)	
<b>RURAL</b>													
328	323	5	109	101	8	140	105	35	333	295	38	Saorabere Jalpai (P)	
165	165	-	123	121	2	7	6	1	91	79	12	Purba Dobandi	
172	162	10	240	224	16	12	9	3	784	748	36	Srikantha	
94	80	14	159	145	14	65	43	22	229	212	17	Prajabar	
252	231	21	255	190	65	44	39	5	512	476	36	Ramchandrapur	
136	130	6	115	105	10	41	37	4	81	67	14	Uttampur	
157	149	8	50	42	8	24	21	3	97	84	13	Kunar Chak	
104	101	3	107	88	19	62	50	12	117	107	10	Brajaballabpur	
20	20	-	9	9	-	7	5	2	38	23	15	Bishnu Misri Chak	
211	205	6	194	122	72	28	28	-	237	224	13	Basanta Chak	
267	259	8	436	361	75	69	48	21	141	123	18	Gokul Nagar	
142	123	19	87	69	18	145	93	52	44	33	11	Nishchinta Chak	
44	44	-	41	39	2	32	31	1	25	21	4	Raghunath Chak	
93	87	6	82	74	8	20	20	-	55	50	5	Mudibar	
52	51	1	349	282	67	44	41	3	65	52	13	Kanchichak	
209	196	13	127	92	35	30	28	2	51	44	7	Radhaballabh Chak	
2	2	-	156	145	11	2	1	1	29	19	10	Kismat Kumar Chak	
18	15	3	16	12	4	4	4	-	40	29	11	Shri Brindaban Chak	
113	108	5	73	71	2	19	14	5	619	584	35	Tilkhoja	
376	372	4	239	221	18	42	37	5	457	412	45	Chongra	
239	231	8	95	86	9	5	5	-	286	249	37	Banki	
7	7	-	27	19	8	-	-	-	29	25	4	Uttar Anukha	
10	10	-	109	107	2	4	2	2	96	72	24	Mathuri Chak	
3	3	-	2	1	1	1	1	-	5	2	3	Janaberya	
93	90	3	101	92	9	6	5	1	39	36	3	Hajari Chak	
189	181	8	135	119	16	-	-	-	119	102	17	Harduya Chak	
420	225	195	497	466	31	12	9	3	133	117	16	Uttar Chanra Chak	
82	81	1	40	39	1	9	6	3	122	99	23	Rasikpur	
153	152	1	315	304	11	30	26	4	163	124	39	Haridaspur	
64	62	2	102	97	5	3	2	1	148	76	72	Jaigir Chak	
1	1	-	22	20	2	3	3	-	24	18	6	Dobandi	
341	328	13	375	352	23	28	19	9	839	653	186	Paramanandapur	
546	537	9	264	250	14	16	5	11	371	294	77	Sudampur	
45	43	2	91	89	2	1	1	-	41	32	9	Mathurapur	
369	364	5	218	205	13	3	1	2	267	198	69	Dona	
242	225	17	213	165	48	19	19	-	171	145	26	Dakshin Chanra Chak	
17	16	1	1	1	-	-	-	-	227	213	14	Janki Chak	
87	83	4	76	75	1	4	4	-	153	130	23	Gouranga Chak	
109	106	3	16	11	5	3	2	1	84	74	10	Charandas Chak	
27	23	4	235	219	16	2	1	1	118	103	15	Dakshin Ankha	
77	73	4	280	231	49	13	11	2	355	302	53	Garmayna	
18	17	1	44	41	3	6	6	-	141	130	11	Purbba Dobandi Patna	
304	290	14	570	537	33	12	11	1	548	437	111	Purbba Dakshinmayna	
181	173	8	141	135	6	8	8	-	368	320	48	Dakshin Moyna	
223	215	8	267	251	16	3	3	-	409	345	64	Anandapur	
416	404	12	95	79	16	23	21	2	383	354	29	Dakshinharkuli	
279	268	11	105	100	5	9	9	-	187	164	23	Kalage Chhia	
56	55	1	264	214	50	7	6	1	34	29	5	Harkuli Bhandar Chak	
3	3	-	22	19	3	-	-	-	3	3	-	Gopal Chak	
-	-	-	-	-	-	-	-	-	5	2	3	Baital Chak	
170	162	8	162	153	9	3	2	1	253	221	32	Ram Chak	



**VILLAGE PRIMARY  
C D Block -**

Location code		Industrial category								
		Marginal workers			Cultivators			Agricultural labourers		
number	Name of Village	Persons	Males	Females	Persons	Males	Females	Persons	Males	Females
1	2	41	42	43	44	45	46	47	48	49
<b>0323</b>	<b>Moyna (Total)</b>	<b>42,728</b>	<b>27,269</b>	<b>15,459</b>	<b>4,964</b>	<b>3,419</b>	<b>1,545</b>	<b>27,046</b>	<b>17,550</b>	<b>9,496</b>
<b>0323</b>	<b>Moyna (Rural)</b>	<b>42,247</b>	<b>26,862</b>	<b>15,385</b>	<b>4,954</b>	<b>3,410</b>	<b>1,544</b>	<b>26,992</b>	<b>17,504</b>	<b>9,488</b>
<b>0323</b>	<b>Moyna (Urban)</b>	<b>481</b>	<b>407</b>	<b>74</b>	<b>10</b>	<b>9</b>	<b>1</b>	<b>54</b>	<b>46</b>	<b>8</b>
	<b>RURAL</b>									
344860	Saorabere Jalpai (P)	1,654	1,283	371	142	80	62	1,159	963	196
344827	Purba Dobandi	470	308	162	18	16	2	198	193	5
344828	Srikantha	1,025	806	219	95	92	3	297	275	22
344829	Prajabar	765	519	246	13	12	1	429	269	160
344830	Ramchandrapur	566	338	228	23	18	5	426	248	178
344831	Uttampur	773	408	365	34	28	6	378	159	219
344832	Kunar Chak	464	266	198	127	52	75	255	160	95
344833	Brajaballabapur	617	402	215	42	35	7	455	275	180
344834	Bishnu Misri Chak	558	427	131	45	39	6	356	247	109
344835	Basanta Chak	347	154	193	9	7	2	280	101	179
344836	Gokul Nagar	647	388	259	54	37	17	495	324	171
344837	Nishchinta Chak	110	25	85	38	6	32	10	5	5
344838	Raghunath Chak	327	302	25	107	99	8	194	180	14
344839	Mudibar	558	303	255	109	106	3	427	188	239
344840	Kanchichak	177	104	73	26	21	5	119	66	53
344841	Radhaballabh Chak	845	350	495	132	29	103	671	311	360
344842	Kismat Kumar Chak	5	5	-	-	-	-	5	5	-
344843	Shri Brindaban Chak	816	779	37	28	27	1	768	741	27
344844	Tilkhoja	1,242	960	282	75	67	8	749	615	134
344845	Chongra	619	456	163	30	20	10	348	264	84
344846	Banki	637	285	352	98	48	50	321	116	205
344847	Uttar Anukha	174	87	87	5	3	2	99	56	43
344848	Mathuri Chak	618	328	290	62	22	40	322	132	190
344849	Janaberya	348	179	169	103	52	51	231	119	112
344850	Hajari Chak	368	191	177	13	7	6	269	147	122
344851	Harduya Chak	408	351	57	159	157	2	181	149	32
344852	Uttar Chanra Chak	377	172	205	95	30	65	267	137	130
344853	Rasikpur	391	280	111	6	5	1	331	248	83
344854	Haridaspur	553	226	327	26	25	1	281	130	151
344855	Jaigir Chak	76	69	7	-	-	-	8	6	2
344856	Dobandi	15	11	4	-	-	-	12	8	4
344857	Paramanandapur	1,281	806	475	105	92	13	834	552	282
344858	Sudampur	749	411	338	17	12	5	667	341	326
344859	Mathurapur	130	117	13	52	49	3	77	67	10
344860	Dona	398	159	239	103	55	48	160	83	77
344861	Dakshin Chanra Chak	549	250	299	80	16	64	394	202	192
344862	Janki Chak	9	3	6	2	1	1	4	1	3
344863	Gouranga Chak	198	137	61	64	64	-	55	49	6
344864	Charandas Chak	225	166	59	54	52	2	95	61	34
344865	Dakshin Ankha	251	92	159	3	1	2	216	74	142
344866	Garmayna	363	277	86	43	41	2	254	178	76
344867	Purbba Dobandhi Patna	361	270	91	15	13	2	167	147	20
344868	Purbba Dakshinmayna	1,279	856	423	88	61	27	767	573	194
344869	Dakshin Moyna	453	392	61	171	162	9	222	192	30
344870	Anandapur	986	500	486	111	85	26	685	349	336
344871	Dakshinharkuli	391	331	60	58	49	9	247	230	17
344872	Kalage Chhia	844	634	210	106	87	19	676	506	170
344873	Harkuli Bhandar Chak	34	12	22	5	4	1	11	5	6
344874	Gopal Chak	24	6	18	-	-	-	24	6	18
344875	Baital Chak	82	44	38	-	-	-	82	44	38
344876	Ram Chak	724	352	372	93	62	31	461	186	275

## PRIMARY CENSUS ABSTRACT

## CENSUS ABSTRACT

## Moyna

of marginal workers

Household industry workers			Other workers			Non-workers			Name of Village	Location code number
Persons	Males	Females	Persons	Males	Females	Persons	Males	Females		
50	51	52	53	54	55	56	57	58	2	1
1,336	562	774	9,382	5,738	3,644	1,40,114	51,384	88,730	Moyna (Total)	0323
1,335	561	774	8,966	5,387	3,579	1,35,538	49,814	85,724	Moyna (Rural)	0323
1	1	-	416	351	65	4,576	1,570	3,006	Moyna (Urban)	0323
<b>RURAL</b>										
74	9	65	279	231	48	4,326	1,517	2,809	Saorabere Jalpai (P)	344660
13	12	1	241	87	154	1,380	500	880	Purba Dobandi	344827
21	7	14	612	432	180	4,316	1,463	2,853	Srikantha	344828
79	46	33	244	192	52	2,122	713	1,409	Prajabar	344829
25	4	21	92	68	24	2,614	932	1,682	Ramchandrapur	344830
135	65	70	226	156	70	1,141	474	667	Uttampur	344831
63	44	19	19	10	9	1,064	415	649	Kunar Chak	344832
49	27	22	71	65	6	1,314	477	837	Brajaballabapur	344833
31	24	7	126	117	9	1,003	358	645	Bishnu Misri Chak	344834
16	10	6	42	36	6	1,808	711	1,097	Basanta Chak	344835
28	11	17	70	16	54	2,469	868	1,601	Gokul Nagar	344836
36	8	28	26	6	20	571	226	345	Nishchinta Chak	344837
16	14	2	10	9	1	1,168	415	753	Raghunath Chak	344838
14	3	11	8	6	2	883	355	528	Mudibar	344839
18	8	10	14	9	5	1,041	367	674	Kanchichak	344840
34	5	29	8	5	3	985	455	530	Radhaballabh Chak	344841
-	-	-	-	-	-	386	126	260	Kismat Kumar Chak	344842
4	2	2	16	9	7	1,882	613	1,269	Shri Brindaban Chak	344843
19	10	9	399	268	131	3,700	1,349	2,351	Tilkhoja	344844
83	52	31	158	120	38	3,235	1,115	2,120	Chongra	344845
2	-	2	216	121	95	1,680	653	1,027	Banki	344846
6	2	4	64	26	38	248	117	131	Uttar Anukha	344847
-	-	-	234	174	60	809	361	448	Mathuri Chak	344848
7	4	3	7	4	3	168	71	97	Janaberya	344849
11	3	8	75	34	41	700	258	442	Hajari Chak	344850
-	-	-	68	45	23	1,682	548	1,134	Harduya Chak	344851
3	2	1	12	3	9	1,934	864	1,070	Uttar Chanra Chak	344852
2	1	1	52	26	26	934	303	631	Rasikpur	344853
11	3	8	235	68	167	1,487	548	939	Haridaspur	344854
2	2	-	66	61	5	642	232	410	Jaigir Chak	344855
-	-	-	3	3	-	124	38	86	Dobandi	344856
11	5	6	331	157	174	5,162	1,875	3,287	Paramanandapur	344857
-	-	-	65	58	7	2,828	961	1,867	Sudampur	344858
-	-	-	1	1	-	635	205	430	Mathurapur	344859
2	-	2	133	21	112	1,999	818	1,181	Dona	344860
7	7	-	68	25	43	1,626	676	950	Dakshin Chanra Chak	344861
-	-	-	3	1	2	624	198	426	Janki Chak	344862
1	1	-	78	23	55	886	297	589	Gouranga Chak	344863
1	-	1	75	53	22	754	263	491	Charandas Chak	344864
3	2	1	29	15	14	831	310	521	Dakshin Ankha	344865
2	1	1	64	57	7	2,086	768	1,318	Garmayna	344866
14	3	11	165	107	58	891	303	588	Purbba Dobandhi Patna	344867
19	10	9	405	212	193	4,778	1,653	3,125	Purbba Dakshinmayna	344868
7	6	1	53	32	21	2,544	943	1,601	Dakshin Moyna	344869
9	3	6	181	63	118	2,455	949	1,506	Anandapur	344870
10	3	7	76	49	27	2,550	801	1,749	Dakshinharkuli	344871
5	3	2	57	38	19	2,608	897	1,711	Kalage Chhia	344872
13	1	12	5	2	3	788	317	471	Harkuli Bhandar Chak	344873
-	-	-	-	-	-	42	24	18	Gopal Chak	344874
-	-	-	-	-	-	88	46	42	Baital Chak	344875
4	-	4	166	104	62	1,835	770	1,065	Ram Chak	344876

**VILLAGE PRIMARY  
C D Block -**

Location code number	Name of Village	Area of Village in hectares	Number of households	Total population (including institutional and houseless population)			Population in the age-group 0-6		
				Persons	Males	Females	Persons	Males	Females
1	2	3	4	5	6	7	8	9	10
344877	Magra	271.95	768	3,215	1,673	1,542	331	177	154
344878	Raychak	204.09	572	2,386	1,254	1,132	263	142	121
344879	Sridharpur	106.95	279	1,252	637	615	170	96	74
344880	Kriranandapur	111.76	419	1,584	817	767	167	87	80
344881	Balbhadra Chak	81.00	307	1,114	576	538	127	65	62
344882	Kiyarana	321.92	1,589	5,808	2,989	2,819	663	319	344
344883	Gojina	256.61	1,129	4,322	2,221	2,101	521	273	248
344884	Masum Chak	207.56	722	3,055	1,589	1,466	327	185	142
344885	Laluageria	91.88	456	1,921	999	922	252	127	125
344886	Kish0R Chak	64.91	278	1,284	677	607	136	65	71
344887	Deuli	167.00	868	3,688	1,936	1,752	441	227	214
344888	Panch Pukhuria	64.75	333	1,415	763	652	153	86	67
344889	Kalika Danri	71.21	328	1,365	728	637	163	94	69
344890	Mirja Nagar	122.43	413	1,852	1,034	818	238	122	116
344891	Arankiyarana	434.18	1,879	7,318	3,816	3,502	928	441	487
344892	Payra Chak	68.26	370	1,471	724	747	182	96	86
344893	Ijmali Chak	146.57	497	2,344	1,259	1,085	245	120	125
344894	Gobradan	175.93	821	3,207	1,663	1,544	415	216	199
344895	Madhab Chak	113.81	226	900	459	441	121	65	56
344896	Khidirpur	157.84	434	1,813	928	885	259	130	129
344897	Bakcha	393.02	1,391	6,185	3,223	2,962	723	392	331
344898	Goramahal	180.50	607	2,342	1,204	1,138	320	173	147
344899	Baruna	229.50	358	1,689	876	813	210	99	111
344900	Asnan	62.24	286	1,234	651	583	181	86	95
344901	Chandibeniya	152.55	798	3,346	1,771	1,575	437	238	199
344902	Ballabhpur Shyampur	62.37	221	923	497	426	102	67	35
344903	Chiranjibpur	60.62	146	647	335	312	67	34	33
344904	Shyampur	96.69	473	1,977	995	982	234	119	115
344905	Ghoraberia	56.84	93	437	224	213	73	31	42
344906	Andaria	106.20	233	976	500	476	149	83	66
344907	Narikeldaha	799.71	1,767	8,309	4,273	4,036	1,061	552	509
344908	Naichhanpur	300.30	586	2,677	1,395	1,282	304	158	146
344909	Nunakunri	66.62	161	676	361	315	97	49	48
344910	Shyam Ganja	52.47	263	1,078	571	507	147	70	77
<b>URBAN</b>									
344911	Goasafat (CT)	112.00	1,418	6,597	3,438	3,159	821	411	410

## PRIMARY CENSUS ABSTRACT

## CENSUS ABSTRACT

Moyna

Scheduled Castes population			Scheduled Tribes population			Literates			Name of Village
Persons	Males	Females	Persons	Males	Females	Persons	Males	Females	
11	12	13	14	15	16	17	18	19	2
232	125	107	10	7	3	2,655	1,448	1,207	Magra
298	163	135	-	-	-	1,895	1,046	849	Raychak
918	477	441	-	-	-	951	510	441	Sridharpur
178	76	102	-	-	-	1,235	672	563	Kriranandapur
501	254	247	-	-	-	852	462	390	Balbhadra Chak
1,677	855	822	2	1	1	4,390	2,448	1,942	Kiyarana
308	157	151	21	12	9	3,294	1,816	1,478	Gojina
32	18	14	4	2	2	2,412	1,307	1,105	Masum Chak
1,245	649	596	5	2	3	1,466	812	654	Laluageria
4	-	4	-	-	-	1,062	587	475	Kish0R Chak
960	510	450	-	-	-	2,864	1,591	1,273	Deuli
-	-	-	-	-	-	1,149	650	499	Panch Pukhuria
430	235	195	54	25	29	1,178	627	551	Kalika Danri
1,530	865	665	2	2	-	1,391	860	531	Mirja Nagar
3,349	1,790	1,559	3	2	1	5,398	3,045	2,353	Arankiyarana
939	450	489	6	2	4	1,004	526	478	Payra Chak
2,201	1,182	1,019	-	-	-	1,822	1,068	754	Ijmali Chak
2,226	1,154	1,072	1	1	-	2,299	1,318	981	Gobradan
119	59	60	-	-	-	547	313	234	Madhab Chak
1,437	736	701	-	-	-	1,251	699	552	Khidirpur
5,215	2,701	2,514	11	11	-	4,577	2,556	2,021	Bakcha
2,259	1,159	1,100	-	-	-	1,680	931	749	Goramahal
1,534	803	731	-	-	-	1,320	743	577	Baruna
569	319	250	-	-	-	920	533	387	Asnan
2,642	1,400	1,242	3	2	1	2,478	1,409	1,069	Chandibeniya
72	38	34	-	-	-	762	417	345	Ballabhpur Shyampur
77	46	31	-	-	-	510	280	230	Chiranjibpur
131	63	68	-	-	-	1,351	728	623	Shyampur
421	219	202	-	-	-	317	180	137	Ghoraberia
534	276	258	-	-	-	623	340	283	Andaria
3,213	1,644	1,569	2	2	-	6,212	3,407	2,805	Narikeldaha
405	219	186	5	1	4	2,072	1,143	929	Naichhanpur
582	312	270	-	-	-	439	260	179	Nunakunri
828	442	386	2	1	1	733	428	305	Shyam Ganja
<b>URBAN</b>									
436	228	208	1	1	-	4,819	2,635	2,184	Goasafat (CT)

**VILLAGE PRIMARY  
C D Block -**

Location code number	Name of Village	Illiterates			Total workers			Main workers		
		Persons	Males	Females	Persons	Males	Females	Persons	Males	Females
1	2	20	21	22	23	24	25	26	27	28
344877	Magra	560	225	335	1,512	1,005	507	1,020	759	261
344878	Raychak	491	208	283	1,020	717	303	380	347	33
344879	Sridharpur	301	127	174	543	330	213	153	141	12
344880	Kriranandapur	349	145	204	815	485	330	219	197	22
344881	Balbhadra Chak	262	114	148	463	316	147	30	26	4
344882	Kiyarana	1,418	541	877	1,992	1,666	326	658	604	54
344883	Gojina	1,028	405	623	1,494	1,251	243	1,150	1,039	111
344884	Masum Chak	643	282	361	1,127	898	229	553	416	137
344885	Laluageria	455	187	268	633	563	70	202	169	33
344886	Kish0R Chak	222	90	132	441	404	37	235	221	14
344887	Deuli	824	345	479	1,528	1,074	454	725	674	51
344888	Panch Pukhuria	266	113	153	538	447	91	71	67	4
344889	Kalika Danri	187	101	86	477	412	65	250	243	7
344890	Mirja Nagar	461	174	287	726	519	207	364	345	19
344891	Arankiyarana	1,920	771	1,149	3,194	2,094	1,100	1,402	1,236	166
344892	Payra Chak	467	198	269	420	403	17	35	23	12
344893	Ijmali Chak	522	191	331	956	637	319	581	512	69
344894	Gobradan	908	345	563	1,149	965	184	833	774	59
344895	Madhab Chak	353	146	207	314	273	41	118	116	2
344896	Khidirpur	562	229	333	524	470	54	337	322	15
344897	Bakcha	1,608	667	941	2,009	1,635	374	925	835	90
344898	Goramahal	662	273	389	730	705	25	257	249	8
344899	Baruna	369	133	236	566	483	83	523	453	70
344900	Asnan	314	118	196	465	349	116	152	147	5
344901	Chandibeniya	868	362	506	1,354	1,015	339	910	844	66
344902	Ballabhpur Shyampur	161	80	81	339	273	66	339	273	66
344903	Chiranjibpur	137	55	82	199	184	15	193	182	11
344904	Shyampur	626	267	359	931	577	354	438	379	59
344905	Ghoraberia	120	44	76	144	125	19	90	86	4
344906	Andaria	353	160	193	321	273	48	230	213	17
344907	Narikeldaha	2,097	866	1,231	3,671	2,495	1,176	1,541	1,406	135
344908	Naichhanpur	605	252	353	904	820	84	495	447	48
344909	Nunakunri	237	101	136	272	195	77	118	108	10
344910	Shyam Ganja	345	143	202	327	262	65	205	182	23
<b>URBAN</b>										
344911	Goasafat (CT)	1,778	803	975	2,021	1,868	153	1,540	1,461	79

## PRIMARY CENSUS ABSTRACT

## CENSUS ABSTRACT

Moyna

## Industrial category of main workers

Cultivators			Household industry						Other workers			Name of Village
Persons	Males	Females	Agricultural labourers			workers			Persons	Males	Females	
29	30	31	32	33	34	35	36	37	38	39	40	2
368	350	18	422	219	203	12	9	3	218	181	37	Magra
156	154	2	95	88	7	5	5	-	124	100	24	Raychak
49	46	3	45	44	1	1	1	-	58	50	8	Sridharpur
77	76	1	48	43	5	1	1	-	93	77	16	Kriranandapur
8	8	-	-	-	-	1	1	-	21	17	4	Balbhadra Chak
199	195	4	255	246	9	23	16	7	181	147	34	Kiyarana
310	288	22	634	584	50	50	33	17	156	134	22	Gojina
233	225	8	61	58	3	2	2	-	257	131	126	Masum Chak
51	51	-	34	30	4	5	2	3	112	86	26	Laluageria
112	109	3	48	44	4	4	2	2	71	66	5	KishOR Chak
89	86	3	339	328	11	24	17	7	273	243	30	Deuli
14	12	2	15	15	-	-	-	-	42	40	2	Panch Pukhuria
139	138	1	56	56	-	4	4	-	51	45	6	Kalika Danri
79	75	4	161	157	4	22	17	5	102	96	6	Mirja Nagar
343	314	29	706	608	98	37	32	5	316	282	34	Arankiyarana
-	-	-	-	-	-	-	-	-	35	23	12	Payra Chak
348	324	24	142	113	29	5	3	2	86	72	14	Ijmali Chak
213	207	6	350	323	27	21	19	2	249	225	24	Gobradan
58	58	-	14	14	-	8	8	-	38	36	2	Madhab Chak
58	57	1	242	233	9	2	2	-	35	30	5	Khidirpur
160	153	7	556	508	48	6	5	1	203	169	34	Bakcha
116	116	-	107	103	4	3	3	-	31	27	4	Goramahal
111	106	5	327	273	54	1	-	1	84	74	10	Baruna
52	51	1	18	17	1	2	2	-	80	77	3	Asnan
122	117	5	672	632	40	6	2	4	110	93	17	Chandibeniya
276	257	19	10	7	3	1	-	1	52	9	43	Ballabhpur Shyampur
11	11	-	150	142	8	4	3	1	28	26	2	Chiranjibpur
142	135	7	169	134	35	15	10	5	112	100	12	Shyampur
41	40	1	8	7	1	5	5	-	36	34	2	Ghoraberia
69	66	3	99	92	7	6	2	4	56	53	3	Andaria
487	462	25	390	365	25	29	21	8	635	558	77	Narikeldaha
195	191	4	112	107	5	23	11	12	165	138	27	Naichhanpur
19	15	4	23	23	-	1	1	-	75	69	6	Nunakunri
14	12	2	30	28	2	2	-	2	159	142	17	Shyam Ganja
<b>URBAN</b>												
55	52	3	128	123	5	3	1	2	1,354	1,285	69	Goasafat (CT)

**VILLAGE PRIMARY  
C D Block -**

Location code		Industrial category								
		Marginal workers			Cultivators			Agricultural labourers		
		Persons	Males	Females	Persons	Males	Females	Persons	Males	Females
1	2	41	42	43	44	45	46	47	48	49
344877	Magra	492	246	246	165	95	70	206	60	146
344878	Raychak	640	370	270	292	113	179	125	86	39
344879	Sridharpur	390	189	201	35	25	10	323	140	183
344880	Kriranandapur	596	288	308	45	19	26	534	255	279
344881	Balbhadra Chak	433	290	143	83	66	17	193	129	64
344882	Kiyarana	1,334	1,062	272	91	86	5	929	763	166
344883	Gojina	344	212	132	107	71	36	132	100	32
344884	Masum Chak	574	482	92	64	60	4	417	382	35
344885	Laluageria	431	394	37	64	62	2	314	299	15
344886	Kish0R Chak	206	183	23	2	1	1	189	179	10
344887	Deuli	803	400	403	75	56	19	585	284	301
344888	Panch Pukhuria	467	380	87	67	65	2	299	268	31
344889	Kalika Danri	227	169	58	12	10	2	122	120	2
344890	Mirja Nagar	362	174	188	82	57	25	217	96	121
344891	Arankiyarana	1,792	858	934	70	47	23	1,376	611	765
344892	Payra Chak	385	380	5	37	36	1	346	344	2
344893	Ijmali Chak	375	125	250	89	23	66	254	88	166
344894	Gobradan	316	191	125	72	64	8	227	120	107
344895	Madhab Chak	196	157	39	41	33	8	97	79	18
344896	Khidirpur	187	148	39	9	8	1	127	113	14
344897	Bakcha	1,084	800	284	107	85	22	875	660	215
344898	Goramahal	473	456	17	12	11	1	454	438	16
344899	Baruna	43	30	13	15	14	1	27	16	11
344900	Asnan	313	202	111	74	43	31	102	90	12
344901	Chandibeniya	444	171	273	19	17	2	391	134	257
344902	Ballabhpur Shyampur	-	-	-	-	-	-	-	-	-
344903	Chiranjibpur	6	2	4	-	-	-	5	2	3
344904	Shyampur	493	198	295	21	18	3	375	101	274
344905	Ghoraberia	54	39	15	-	-	-	15	13	2
344906	Andaria	91	60	31	10	10	-	70	41	29
344907	Narikeldaha	2,130	1,089	1,041	260	126	134	920	524	396
344908	Naichhanpur	409	373	36	39	36	3	284	266	18
344909	Nunakunri	154	87	67	9	5	4	11	8	3
344910	Shyam Ganja	122	80	42	2	2	-	12	12	-
<b>URBAN</b>										
344911	Goasafat (CT)	481	407	74	10	9	1	54	46	8

## PRIMARY CENSUS ABSTRACT

## CENSUS ABSTRACT

Moyna

of marginal workers										Location code number
Household industry workers			Other workers			Non-workers			Name of Village	
Persons	Males	Females	Persons	Males	Females	Persons	Males	Females		
50	51	52	53	54	55	56	57	58	2	1
25	14	11	96	77	19	1,703	668	1,035	Magra	344877
3	2	1	220	169	51	1,366	537	829	Raychak	344878
6	4	2	26	20	6	709	307	402	Sridharpur	344879
1	-	1	16	14	2	769	332	437	Kriranandapur	344880
26	5	21	131	90	41	651	260	391	Balbhadra Chak	344881
55	19	36	259	194	65	3,816	1,323	2,493	Kiyarana	344882
9	5	4	96	36	60	2,828	970	1,858	Gojina	344883
3	2	1	90	38	52	1,928	691	1,237	Masum Chak	344884
3	1	2	50	32	18	1,288	436	852	Laluageria	344885
12	1	11	3	2	1	843	273	570	Kish0R Chak	344886
16	2	14	127	58	69	2,160	862	1,298	Deuli	344887
5	1	4	96	46	50	877	316	561	Panch Pukhuria	344888
7	-	7	86	39	47	888	316	572	Kalika Danri	344889
5	1	4	58	20	38	1,126	515	611	Mirja Nagar	344890
43	16	27	303	184	119	4,124	1,722	2,402	Arankiyarana	344891
-	-	-	2	-	2	1,051	321	730	Payra Chak	344892
13	1	12	19	13	6	1,388	622	766	Ijmali Chak	344893
-	-	-	17	7	10	2,058	698	1,360	Gobradan	344894
14	4	10	44	41	3	586	186	400	Madhab Chak	344895
8	3	5	43	24	19	1,289	458	831	Khidirpur	344896
19	15	4	83	40	43	4,176	1,588	2,588	Bakcha	344897
1	1	-	6	6	-	1,612	499	1,113	Goramahal	344898
-	-	-	1	-	1	1,123	393	730	Baruna	344899
4	2	2	133	67	66	769	302	467	Asnan	344900
6	2	4	28	18	10	1,992	756	1,236	Chandibeniya	344901
-	-	-	-	-	-	584	224	360	Ballabhpur Shyampur	344902
-	-	-	1	-	1	448	151	297	Chiranjibpur	344903
10	4	6	87	75	12	1,046	418	628	Shyampur	344904
5	1	4	34	25	9	293	99	194	Ghoraberia	344905
1	-	1	10	9	1	655	227	428	Andaria	344906
108	27	81	842	412	430	4,638	1,778	2,860	Narikeldaha	344907
16	5	11	70	66	4	1,773	575	1,198	Naichhanpur	344908
1	-	1	133	74	59	404	166	238	Nunakunri	344909
-	-	-	108	66	42	751	309	442	Shyam Ganja	344910
<b>URBAN</b>										
1	1	-	416	351	65	4,576	1,570	3,006	Goasafat (CT)	344911



**VILLAGE PRIMARY  
C D Block -**

Location code number	Name of Village	Area of Village in hectares	Number of households	Total population (including institutional and houseless population)			Population in the age-group 0-6			
				Persons	Males	Females	Persons	Males	Females	
1	2	3	4	5	6	7	8	9	10	
<b>0324</b>	<b>Potashpur - I (Total)</b>	<b>17,226.37</b>	<b>40,659</b>	<b>1,73,377</b>	<b>89,555</b>	<b>83,822</b>	<b>19,008</b>	<b>9,816</b>	<b>9,192</b>	
<b>0324</b>	<b>Potashpur - I (Rural)</b>	<b>17,143.84</b>	<b>39,095</b>	<b>1,66,977</b>	<b>86,280</b>	<b>80,697</b>	<b>18,173</b>	<b>9,405</b>	<b>8,768</b>	
<b>0324</b>	<b>Potashpur - I (Urban)</b>	<b>82.53</b>	<b>1,564</b>	<b>6,400</b>	<b>3,275</b>	<b>3,125</b>	<b>835</b>	<b>411</b>	<b>424</b>	
<b>RURAL</b>										
344912	Argara	178.77	236	1,035	530	505	98	45	53	
344913	Basudebpur	61.23	117	501	258	243	44	24	20	
344914	Ajodhyapur	103.61	154	705	358	347	69	37	32	
344915	Kanakpur	313.68	661	2,686	1,377	1,309	329	172	157	
344916	Pusha	116.13	267	1,110	562	548	123	66	57	
344917	Khari Gerya	103.32	220	1,060	555	505	134	77	57	
344918	Tapinda	156.78	321	1,346	678	668	141	66	75	
344919	Bishwanathpur	156.55	209	779	404	375	83	43	40	
344920	Madhupur	198.11	175	704	374	330	62	29	33	
344921	Haridaspur	48.40	111	408	223	185	27	17	10	
344922	Naipur	390.66	705	3,200	1,647	1,553	310	162	148	
344923	Madhabpur	115.34	205	941	483	458	97	56	41	
344924	Hajipur	54.83	216	1,020	513	507	99	46	53	
344925	Amarpur	533.82	1,059	4,388	2,245	2,143	498	271	227	
344926	Gopichak	20.47	30	129	73	56	8	5	3	
344927	Chhara Dighi	108.80	162	752	388	364	78	37	41	
344928	Dangar Tulshi	123.59	200	823	426	397	76	47	29	
344929	Satbahini	97.85	204	804	429	375	80	50	30	
344930	Mahespur	79.08	137	579	293	286	74	37	37	
344931	Kallubar	141.52	72	343	187	156	48	27	21	
344932	Gokulpur	808.34	1,497	5,967	3,027	2,940	693	326	367	
344933	Aymabar Barya	133.15	382	1,730	879	851	207	102	105	
344934	Chak Reja	35.22	50	213	100	113	34	14	20	
344935	Kunja Berya	158.14	162	765	401	364	92	49	43	
344936	Kharan	308.26	505	2,198	1,127	1,071	245	133	112	
344937	Teparpara	256.31	587	2,505	1,289	1,216	259	134	125	
344938	Ramchak	57.40	127	512	268	244	53	30	23	
344939	Paschim Jali	56.25	77	305	158	147	33	17	16	
344940	Khidirpur	118.23	311	1,236	635	601	148	86	62	
344941	Selmabad	633.99	1,359	5,266	2,741	2,525	565	300	265	
344942	Gopalpur	592.53	990	4,405	2,263	2,142	436	213	223	
344943	Kanta Pukuria	91.46	142	696	366	330	66	28	38	
344944	Danrai	38.98	97	449	221	228	44	19	25	
344945	Paharpur	125.50	268	1,316	683	633	109	59	50	
344946	Naria Naria	48.36	106	478	257	221	39	25	14	
344947	Bajitpur	59.38	97	371	202	169	36	23	13	
344948	Chakjogi	11.72	2	12	6	6	1	1	-	
344949	Chak Sadarja	47.15	13	44	26	18	3	2	1	
344950	Makrampur	330.56	507	2,293	1,196	1,097	235	121	114	
344951	Sahapur (Part-II)	8.84	22	93	49	44	12	10	2	
344952	Chak Magurya	16.91			-----Un-inhabited-----					
344953	Chandpur	329.87	293	1,392	720	672	152	89	63	
344954	Ambi	104.01	288	1,306	665	641	140	65	75	
344955	Sanya	151.00	282	1,279	653	626	128	70	58	
344956	Mirjapur	237.72	301	1,258	645	613	128	65	63	
344957	Chak Gopal	104.45	189	778	401	377	98	51	47	
344958	Padima	163.72	444	1,879	933	946	173	82	91	
344959	Belda	454.46	898	3,702	1,894	1,808	418	222	196	
344960	Bhadna	59.99	137	742	384	358	95	47	48	
344961	Maninathpur	190.76	404	1,789	927	862	219	117	102	
344962	Nankar Kadamgerya	72.12	98	486	250	236	50	28	22	

## PRIMARY CENSUS ABSTRACT

## CENSUS ABSTRACT

## Potashpur - I

Scheduled Castes population			Scheduled Tribes population			Literates			Name of Village
Persons	Males	Females	Persons	Males	Females	Persons	Males	Females	
11	12	13	14	15	16	17	18	19	2
24,341	12,448	11,893	1,124	562	562	1,32,781	73,302	59,479	Potashpur - I (Total)
24,035	12,293	11,742	1,124	562	562	1,28,475	70,907	57,568	Potashpur - I (Rural)
306	155	151	-	-	-	4,306	2,395	1,911	Potashpur - I (Urban)
<b>RURAL</b>									
14	7	7	-	-	-	877	473	404	Argara
109	57	52	4	2	2	392	219	173	Basudebpur
62	28	34	22	7	15	553	298	255	Ajodhyapur
1,371	709	662	1	-	1	1,809	1,019	790	Kanakpur
466	234	232	52	26	26	849	479	370	Pusha
590	309	281	2	2	-	732	425	307	Khari Gerya
127	62	65	62	31	31	1,128	604	524	Tapinda
5	2	3	90	46	44	632	346	286	Bishwanathpur
-	-	-	24	13	11	562	322	240	Madhupur
95	51	44	11	8	3	323	185	138	Haridaspur
410	207	203	-	-	-	2,540	1,381	1,159	Naipur
-	-	-	-	-	-	748	398	350	Madhabpur
1	-	1	-	-	-	869	454	415	Hajipur
963	480	483	113	57	56	3,442	1,867	1,575	Amarpur
-	-	-	-	-	-	106	63	43	Gopichak
8	4	4	-	-	-	633	350	283	Chhara Dighi
32	19	13	-	-	-	702	369	333	Dangar Tulshi
-	-	-	2	2	-	652	366	286	Satbahini
67	30	37	4	2	2	377	206	171	Mahespur
-	-	-	-	-	-	213	123	90	Kallubar
2,741	1,392	1,349	1	-	1	4,243	2,384	1,859	Gokulpur
468	234	234	-	-	-	1,337	737	600	Aymabar Barya
-	-	-	-	-	-	162	85	77	Chak Reja
29	15	14	-	-	-	600	337	263	Kunja Berya
356	182	174	-	-	-	1,639	898	741	Kharan
137	63	74	-	-	-	2,059	1,123	936	Teparpara
24	9	15	-	-	-	426	234	192	Ramchak
-	-	-	-	-	-	259	137	122	Paschim Jali
345	177	168	14	5	9	962	520	442	Khidirpur
1,297	665	632	11	6	5	4,114	2,333	1,781	Selmad
986	476	510	22	9	13	3,456	1,914	1,542	Gopalpur
-	-	-	-	-	-	563	321	242	Kanta Pukuria
115	52	63	-	-	-	382	197	185	Danrai
136	75	61	5	4	1	1,075	586	489	Paharpur
78	37	41	-	-	-	416	228	188	Naria Naria
46	26	20	-	-	-	320	178	142	Bajitpur
-	-	-	-	-	-	11	5	6	Chakjogi
4	2	2	-	-	-	41	24	17	Chak Sadarja
60	34	26	1	-	1	1,836	1,015	821	Makrampur
-	-	-	-	-	-	73	37	36	Sahapur (Part-II)
-----Un-inhabited-----									
435	220	215	1	-	1	1,035	574	461	Chandpur
474	233	241	-	-	-	965	522	443	Ambi
4	2	2	92	48	44	954	530	424	Sanya
320	187	133	62	29	33	827	484	343	Mirjapur
95	51	44	-	-	-	601	338	263	Chak Gopal
45	21	24	66	34	32	1,517	807	710	Padima
385	181	204	3	2	1	2,924	1,573	1,351	Belda
12	7	5	-	-	-	599	325	274	Bhadna
121	69	52	-	-	-	1,293	719	574	Maninathpur
13	6	7	-	-	-	401	216	185	Nankar Kadamgerya

**VILLAGE PRIMARY  
C D Block -**

Location code number	Name of Village	Illiterates			Total workers			Main workers		
		Persons	Males	Females	Persons	Males	Females	Persons	Males	Females
1	2	20	21	22	23	24	25	26	27	28
<b>0324</b>	<b>Potashpur - I (Total)</b>	<b>40,596</b>	<b>16,253</b>	<b>24,343</b>	<b>73,194</b>	<b>53,772</b>	<b>19,422</b>	<b>42,097</b>	<b>37,234</b>	<b>4,863</b>
<b>0324</b>	<b>Potashpur - I (Rural)</b>	<b>38,502</b>	<b>15,373</b>	<b>23,129</b>	<b>70,804</b>	<b>52,072</b>	<b>18,732</b>	<b>39,991</b>	<b>35,744</b>	<b>4,247</b>
<b>0324</b>	<b>Potashpur - I (Urban)</b>	<b>2,094</b>	<b>880</b>	<b>1,214</b>	<b>2,390</b>	<b>1,700</b>	<b>690</b>	<b>2,106</b>	<b>1,490</b>	<b>616</b>
	<b>RURAL</b>									
344912	Argara	158	57	101	329	300	29	64	56	8
344913	Basudebpur	109	39	70	217	148	69	135	124	11
344914	Ajodhyapur	152	60	92	374	214	160	211	195	16
344915	Kanakpur	877	358	519	1,083	818	265	732	688	44
344916	Pusha	261	83	178	545	340	205	120	114	6
344917	Khari Gerya	328	130	198	595	331	264	296	287	9
344918	Tapinda	218	74	144	586	383	203	98	88	10
344919	Bishwanathpur	147	58	89	482	256	226	59	44	15
344920	Madhupur	142	52	90	241	215	26	142	133	9
344921	Haridaspur	85	38	47	173	145	28	172	144	28
344922	Naipur	660	266	394	1,329	1,040	289	693	660	33
344923	Madhabpur	193	85	108	347	293	54	244	219	25
344924	Hajipur	151	59	92	308	285	23	142	130	12
344925	Amarpur	946	378	568	1,676	1,317	359	1,128	1,049	79
344926	Gopichak	23	10	13	38	35	3	31	30	1
344927	Chhara Dighi	119	38	81	495	287	208	91	85	6
344928	Dangar Tulshi	121	57	64	258	242	16	13	8	5
344929	Satbahini	152	63	89	259	234	25	36	30	6
344930	Mahespur	202	87	115	309	172	137	238	153	85
344931	Kallubar	130	64	66	173	110	63	141	106	35
344932	Gokulpur	1,724	643	1,081	2,854	1,897	957	1,018	850	168
344933	Aymabar Barya	393	142	251	786	530	256	467	398	69
344934	Chak Reja	51	15	36	65	58	7	54	51	3
344935	Kunja Berya	165	64	101	342	251	91	133	132	1
344936	Kharan	559	229	330	980	691	289	390	321	69
344937	Teparpara	446	166	280	863	782	81	168	146	22
344938	Ramchak	86	34	52	230	170	60	177	168	9
344939	Paschim Jali	46	21	25	164	95	69	98	93	5
344940	Khidirpur	274	115	159	555	367	188	351	326	25
344941	Selmabad	1,152	408	744	2,346	1,646	700	1,208	1,012	196
344942	Gopalpur	949	349	600	2,120	1,349	771	846	790	56
344943	Kanta Pukuria	133	45	88	255	243	12	247	239	8
344944	Danrai	67	24	43	165	129	36	130	120	10
344945	Paharpur	241	97	144	496	390	106	417	329	88
344946	Naria Naria	62	29	33	128	120	8	117	109	8
344947	Bajitpur	51	24	27	168	123	45	125	119	6
344948	Chakjogi	1	1	-	3	3	-	3	3	-
344949	Chak Sadarja	3	2	1	12	12	-	11	11	-
344950	Makrampur	457	181	276	770	727	43	598	566	32
344951	Sahapur (Part-II)	20	12	8	31	28	3	31	28	3
344952	Chak Magurya				-----Un-inhabited-----					
344953	Chandpur	357	146	211	556	434	122	345	317	28
344954	Ambi	341	143	198	551	398	153	323	286	37
344955	Sanya	325	123	202	585	417	168	354	332	22
344956	Mirjapur	431	161	270	535	386	149	446	368	78
344957	Chak Gopal	177	63	114	458	227	231	266	220	46
344958	Padima	362	126	236	919	585	334	430	419	11
344959	Belda	778	321	457	1,996	1,147	849	1,023	846	177
344960	Bhadna	143	59	84	417	235	182	242	205	37
344961	Maninathpur	496	208	288	708	558	150	532	487	45
344962	Nankar Kadamgerya	85	34	51	281	151	130	129	128	1

## PRIMARY CENSUS ABSTRACT

## CENSUS ABSTRACT

## Potashpur - I

Industrial category of main workers													Name of Village 2
Cultivators			Household industry						Other workers				
			Agricultural labourers			workers							
Persons	Males	Females	Persons	Males	Females	Persons	Males	Females	Persons	Males	Females		
29	30	31	32	33	34	35	36	37	38	39	40		
17,330	16,592	738	13,274	11,935	1,339	2,144	1,281	863	9,349	7,426	1,923	Potashpur - I (Total)	
17,046	16,324	722	12,929	11,603	1,326	1,904	1,122	782	8,112	6,695	1,417	Potashpur - I (Rural)	
284	268	16	345	332	13	240	159	81	1,237	731	506	Potashpur - I (Urban)	
RURAL													
22	22	-	9	8	1	-	-	-	33	26	7	Argara	
73	71	2	45	44	1	6	-	6	11	9	2	Basudebpur	
90	90	-	81	75	6	6	5	1	34	25	9	Ajodhyapur	
308	307	1	263	256	7	40	16	24	121	109	12	Kanakpur	
16	16	-	69	65	4	19	19	-	16	14	2	Pusha	
127	127	-	143	140	3	5	2	3	21	18	3	Khari Gerya	
11	10	1	54	52	2	12	12	-	21	14	7	Tapinda	
21	21	-	8	2	6	4	1	3	26	20	6	Bishwanathpur	
48	48	-	75	67	8	-	-	-	19	18	1	Madhupur	
76	75	1	82	58	24	2	2	-	12	9	3	Haridaspur	
160	157	3	327	318	9	3	2	1	203	183	20	Naipur	
115	113	2	98	78	20	7	6	1	24	22	2	Madhabpur	
36	30	6	87	83	4	-	-	-	19	17	2	Hajipur	
446	441	5	460	437	23	38	20	18	184	151	33	Amarpur	
12	11	1	18	18	-	-	-	-	1	1	-	Gopichak	
45	45	-	17	17	-	1	1	-	28	22	6	Chhara Dighi	
3	2	1	-	-	-	1	1	-	9	5	4	Dangar Tulshi	
-	-	-	21	21	-	-	-	-	15	9	6	Satbahini	
103	82	21	35	34	1	59	8	51	41	29	12	Mahespur	
59	58	1	32	30	2	29	-	29	21	18	3	Kallubar	
408	397	11	315	300	15	146	39	107	149	114	35	Gokulpur	
215	208	7	182	137	45	-	-	-	70	53	17	Aymabar Barya	
21	20	1	30	29	1	3	2	1	-	-	-	Chak Reja	
68	67	1	43	43	-	-	-	-	22	22	-	Kunja Berya	
81	81	-	271	214	57	-	-	-	38	26	12	Kharan	
46	46	-	3	3	-	9	9	-	110	88	22	Teparpara	
151	143	8	20	19	1	1	1	-	5	5	-	Ramchak	
45	43	2	44	43	1	2	2	-	7	5	2	Paschim Jali	
170	160	10	152	148	4	-	-	-	29	18	11	Khidirpur	
514	451	63	536	469	67	33	-	33	125	92	33	Selmabad	
377	369	8	298	277	21	18	13	5	153	131	22	Gopalpur	
207	206	1	3	3	-	1	1	-	36	29	7	Kanta Pukuria	
43	43	-	42	38	4	-	-	-	45	39	6	Danrai	
253	190	63	115	102	13	6	6	-	43	31	12	Paharpur	
82	77	5	25	25	-	-	-	-	10	7	3	Naria Naria	
109	108	1	11	8	3	-	-	-	5	3	2	Bajitpur	
3	3	-	-	-	-	-	-	-	-	-	-	Chakjogi	
4	4	-	1	1	-	-	-	-	6	6	-	Chak Sadarja	
296	287	9	217	207	10	13	12	1	72	60	12	Makrampur	
28	27	1	-	-	-	-	-	-	3	1	2	Sahapur (Part-II)	
-----Un-inhabited-----													
129	127	2	141	130	11	12	11	1	63	49	14	Chak Magurya	
120	120	-	146	126	20	3	3	-	54	37	17	Ambi	
190	182	8	128	120	8	5	3	2	31	27	4	Sanya	
187	178	9	150	111	39	24	12	12	85	67	18	Mirjapur	
114	109	5	25	24	1	43	14	29	84	73	11	Chak Gopal	
338	336	2	62	61	1	1	1	-	29	21	8	Padima	
331	325	6	459	349	110	20	10	10	213	162	51	Belda	
199	173	26	28	19	9	-	-	-	15	13	2	Bhadna	
163	161	2	177	155	22	-	-	-	192	171	21	Maninathpur	
120	120	-	4	3	1	-	-	-	5	5	-	Nankar Kadamgerya	

**VILLAGE PRIMARY  
C D Block -**

Location code		Industrial category								
		Marginal workers			Cultivators			Agricultural labourers		
number	Name of Village	Persons	Males	Females	Persons	Males	Females	Persons	Males	Females
1	2	41	42	43	44	45	46	47	48	49
<b>0324</b>	<b>Potashpur - I (Total)</b>	<b>31,097</b>	<b>16,538</b>	<b>14,559</b>	<b>6,640</b>	<b>3,655</b>	<b>2,985</b>	<b>18,528</b>	<b>10,688</b>	<b>7,840</b>
<b>0324</b>	<b>Potashpur - I (Rural)</b>	<b>30,813</b>	<b>16,328</b>	<b>14,485</b>	<b>6,624</b>	<b>3,644</b>	<b>2,980</b>	<b>18,424</b>	<b>10,590</b>	<b>7,834</b>
<b>0324</b>	<b>Potashpur - I (Urban)</b>	<b>284</b>	<b>210</b>	<b>74</b>	<b>16</b>	<b>11</b>	<b>5</b>	<b>104</b>	<b>98</b>	<b>6</b>
	<b>RURAL</b>									
344912	Argara	265	244	21	77	76	1	156	154	2
344913	Basudebpur	82	24	58	2	-	2	3	2	1
344914	Ajodhyapur	163	19	144	1	1	-	10	8	2
344915	Kanakupur	351	130	221	29	26	3	161	91	70
344916	Pusha	425	226	199	28	25	3	258	156	102
344917	Khari Gerya	299	44	255	-	-	-	30	29	1
344918	Tapinda	488	295	193	85	81	4	388	211	177
344919	Bishwanathpur	423	212	211	21	17	4	401	195	206
344920	Madhupur	99	82	17	11	8	3	76	65	11
344921	Haridaspur	1	1	-	1	1	-	-	-	-
344922	Naipur	636	380	256	17	15	2	571	327	244
344923	Madhabpur	103	74	29	29	27	2	25	17	8
344924	Hajipur	166	155	11	3	3	-	150	147	3
344925	Amarpur	548	268	280	49	37	12	353	203	150
344926	Gopichak	7	5	2	1	1	-	3	3	-
344927	Chhara Dighi	404	202	202	332	143	189	57	56	1
344928	Dangar Tulshi	245	234	11	221	214	7	21	20	1
344929	Satbahini	223	204	19	-	-	-	214	195	19
344930	Mahespur	71	19	52	65	18	47	3	-	3
344931	Kallubar	32	4	28	21	3	18	2	-	2
344932	Gokulpur	1,836	1,047	789	298	218	80	884	511	373
344933	Aymabar Barya	319	132	187	1	1	-	149	107	42
344934	Chak Reja	11	7	4	2	2	-	6	5	1
344935	Kunja Berya	209	119	90	8	4	4	175	105	70
344936	Kharan	590	370	220	84	78	6	477	273	204
344937	Teparpara	695	636	59	64	59	5	585	541	44
344938	Ramchak	53	2	51	32	-	32	14	-	14
344939	Paschim Jali	66	2	64	12	-	12	54	2	52
344940	Khidirpur	204	41	163	33	10	23	162	28	134
344941	Selmabad	1,138	634	504	273	217	56	823	399	424
344942	Gopalpur	1,274	559	715	188	121	67	973	394	579
344943	Kanta Pukuria	8	4	4	7	3	4	-	-	-
344944	Danrai	35	9	26	3	-	3	26	7	19
344945	Paharpur	79	61	18	15	13	2	59	44	15
344946	Naria Naria	11	11	-	8	8	-	1	1	-
344947	Bajitpur	43	4	39	37	4	33	5	-	5
344948	Chakjogi	-	-	-	-	-	-	-	-	-
344949	Chak Sadarja	1	1	-	-	-	-	-	-	-
344950	Makrampur	172	161	11	132	129	3	29	25	4
344951	Sahapur (Part-II)	-	-	-	-	-	-	-	-	-
344952	Chak Magurya				-----Un-inhabited-----					
344953	Chandpur	211	117	94	85	43	42	101	60	41
344954	Ambi	228	112	116	57	41	16	133	34	99
344955	Sanya	231	85	146	88	40	48	83	27	56
344956	Mirjapur	89	18	71	39	7	32	18	-	18
344957	Chak Gopal	192	7	185	190	5	185	1	1	-
344958	Padima	489	166	323	301	24	277	182	137	45
344959	Belda	973	301	672	463	110	353	417	157	260
344960	Bhadna	175	30	145	72	12	60	99	16	83
344961	Maninathpur	176	71	105	35	30	5	139	39	100
344962	Nankar Kadamgerya	152	23	129	150	23	127	2	-	2

## PRIMARY CENSUS ABSTRACT

## CENSUS ABSTRACT

## Potashpur - I

of marginal workers										Location code number	
Household industry workers			Other workers			Non-workers			Name of Village 2		
Persons	Males	Females	Persons	Males	Females	Persons	Males	Females		1	
50	51	52	53	54	55	56	57	58			
3,262	660	2,602	2,667	1,535	1,132	1,00,183	35,783	64,400	Potashpur - I (Total)	0324	
3,225	639	2,586	2,540	1,455	1,085	96,173	34,208	61,965	Potashpur - I (Rural)	0324	
37	21	16	127	80	47	4,010	1,575	2,435	Potashpur - I (Urban)	0324	
<b>RURAL</b>											
15	1	14	17	13	4	706	230	476	Argara	344912	
76	21	55	1	1	-	284	110	174	Basudebpur	344913	
143	5	138	9	5	4	331	144	187	Ajodhyapur	344914	
149	8	141	12	5	7	1,603	559	1,044	Kanakpur	344915	
133	40	93	6	5	1	565	222	343	Pusha	344916	
260	11	249	9	4	5	465	224	241	Khari Gerya	344917	
11	2	9	4	1	3	760	295	465	Tapinda	344918	
1	-	1	-	-	-	297	148	149	Bishwanathpur	344919	
-	-	-	12	9	3	463	159	304	Madhupur	344920	
-	-	-	-	-	-	235	78	157	Haridaspur	344921	
1	-	1	47	38	9	1,871	607	1,264	Naipur	344922	
-	-	-	49	30	19	594	190	404	Madhabpur	344923	
9	2	7	4	3	1	712	228	484	Hajipur	344924	
108	14	94	38	14	24	2,712	928	1,784	Amarpur	344925	
3	1	2	-	-	-	91	38	53	Gopichak	344926	
-	-	-	15	3	12	257	101	156	Chhara Dighi	344927	
-	-	-	3	-	3	565	184	381	Dangar Tulshi	344928	
7	7	-	2	2	-	545	195	350	Satbahini	344929	
2	-	2	1	1	-	270	121	149	Mahespur	344930	
9	1	8	-	-	-	170	77	93	Kallubar	344931	
375	63	312	279	255	24	3,113	1,130	1,983	Gokulpur	344932	
63	3	60	106	21	85	944	349	595	Aymabar Barya	344933	
3	-	3	-	-	-	148	42	106	Chak Reja	344934	
1	-	1	25	10	15	423	150	273	Kunja Berya	344935	
3	1	2	26	18	8	1,218	436	782	Khara	344936	
2	2	-	44	34	10	1,642	507	1,135	Teparpara	344937	
-	-	-	7	2	5	282	98	184	Ramchak	344938	
-	-	-	-	-	-	141	63	78	Paschim Jali	344939	
-	-	-	9	3	6	681	268	413	Khidirpur	344940	
25	4	21	17	14	3	2,920	1,095	1,825	Selmabad	344941	
19	5	14	94	39	55	2,285	914	1,371	Gopalpur	344942	
-	-	-	1	1	-	441	123	318	Kanta Pukuria	344943	
3	-	3	3	2	1	284	92	192	Danrai	344944	
2	1	1	3	3	-	820	293	527	Paharpur	344945	
-	-	-	2	2	-	350	137	213	Naria Naria	344946	
-	-	-	1	-	1	203	79	124	Bajitpur	344947	
-	-	-	-	-	-	9	3	6	Chakjogi	344948	
-	-	-	1	1	-	32	14	18	Chak Sadarja	344949	
1	1	-	10	6	4	1,523	469	1,054	Makrampur	344950	
-	-	-	-	-	-	62	21	41	Sahapur (Part-II)	344951	
-----Un-inhabited-----										Chak Magurya	344952
11	7	4	14	7	7	836	286	550	Chandpur	344953	
1	-	1	37	37	-	755	267	488	Ambi	344954	
9	3	6	51	15	36	694	236	458	Sanya	344955	
14	3	11	18	8	10	723	259	464	Mirjapur	344956	
-	-	-	1	1	-	320	174	146	Chak Gopal	344957	
2	1	1	4	4	-	960	348	612	Padima	344958	
51	6	45	42	28	14	1,706	747	959	Belda	344959	
-	-	-	4	2	2	325	149	176	Bhadna	344960	
-	-	-	2	2	-	1,081	369	712	Maninathpur	344961	
-	-	-	-	-	-	205	99	106	Nankar Kadamgerya	344962	

**VILLAGE PRIMARY  
C D Block -**

Location code number	Name of Village	Area of Village in hectares	Number of households	Total population (including institutional and houseless population)			Population in the age-group 0-6		
				Persons	Males	Females	Persons	Males	Females
1	2	3	4	5	6	7	8	9	10
344963	Sahapur	119.38	188	852	449	403	93	50	43
344964	Dakshin Rautara	63.45	111	541	278	263	73	40	33
344965	Tetul Mari	19.87		-----Un-inhabited-----					
344966	Ramchandrapur	44.30	125	632	325	307	80	39	41
344967	Irda	224.38	234	1,145	615	530	111	60	51
344968	Tarat	149.63	215	1,090	552	538	125	56	69
344969	Banamali Chak	88.39	184	871	453	418	108	50	58
344970	Goyalda	242.11	477	2,318	1,225	1,093	253	140	113
344971	Shyamsundarpur Chak	16.03		-----Un-inhabited-----					
344972	Kajlia	79.06	138	616	325	291	51	28	23
344973	Kakurya Danga	50.21	135	598	301	297	63	31	32
344974	Singda	49.66	105	550	301	249	70	38	32
344975	Brajalalpur	95.13	247	1,144	601	543	105	57	48
344976	Basudebpur	42.50	160	693	360	333	58	31	27
344977	Hirasagar	37.88	221	967	506	461	107	64	43
344978	Kalma Ghat	35.71	307	1,290	626	664	169	81	88
344979	Narpada	26.41	354	1,600	847	753	253	119	134
344980	Shyam Khola	75.13	611	2,497	1,282	1,215	414	219	195
344981	Hati Bandh	21.93	150	669	352	317	113	63	50
344982	Agarpara	48.15	228	1,005	528	477	116	63	53
344983	Shoula Bheri	123.35	433	1,856	977	879	200	110	90
344984	Bala Bhadrapur	78.32	264	1,101	572	529	136	74	62
344985	Bankibheri	12.56	60	217	113	104	20	6	14
344986	Saridaspur	187.77	512	2,101	1,104	997	213	109	104
344987	Gopalsingpur	118.02	335	1,346	689	657	115	56	59
344988	Panchuria	87.19	392	1,691	870	821	169	77	92
344989	Sanmaji Gaon	71.89	179	747	385	362	68	36	32
344990	Bar Shankar	169.36	381	1,827	930	897	205	103	102
344991	Purbamaji Gaon	19.80	118	533	290	243	45	20	25
344992	Purba Amarshi	149.59	527	2,175	1,135	1,040	255	134	121
344993	Pitambarpur	63.96	114	509	267	242	51	31	20
344994	Kutubpur	93.28	165	690	347	343	70	34	36
344995	Payrachali	43.60	129	560	307	253	62	32	30
344996	Dakshin Jali Bheri	123.10	174	892	449	443	90	39	51
344997	Gabdangar	98.40	156	793	399	394	94	44	50
344998	Chak Majait	61.98	46	236	120	116	30	15	15
344999	Bara Bhagia	131.93	270	1,211	611	600	132	71	61
345000	Tupchibar	91.30	188	861	456	405	80	43	37
345001	Chak Sagar	38.02	114	496	258	238	45	27	18
345002	Shankar Gerya	67.93	163	785	429	356	85	48	37
345003	Madhabasan	41.14	92	443	232	211	49	26	23
345004	Asharya Bandh	60.61	149	651	339	312	66	39	27
345005	Nilapur	58.34	130	514	274	240	50	29	21
345006	Pandua Para	48.77	188	746	408	338	71	40	31
345007	Purulia	49.34	109	472	252	220	41	23	18
345008	Kulrakhi	66.80	208	797	418	379	59	31	28
345009	Kat Ranka	65.44	159	650	340	310	70	42	28
345010	Maishali	42.32	138	540	280	260	57	26	31
345011	Sholpeta	43.76	92	363	192	171	30	21	9
345012	Banamalipur	55.64	1	5	1	4	2	-	2
345013	Mirjapur	50.83	93	420	218	202	55	32	23
345014	Ektarpur	91.57	258	1,184	616	568	120	63	57
345015	Joykrishnapur	48.38	116	592	305	287	59	36	23
345016	Sahapur	133.55	736	3,093	1,600	1,493	298	150	148
345017	Raghurampur	26.35	48	192	97	95	16	7	9



## PRIMARY CENSUS ABSTRACT

## CENSUS ABSTRACT

## Potashpur - I

Scheduled Castes population			Scheduled Tribes population			Literates			Name of Village
Persons	Males	Females	Persons	Males	Females	Persons	Males	Females	
11	12	13	14	15	16	17	18	19	2
128	64	64	-	-	-	686	384	302	Sahapur
121	65	56	-	-	-	373	216	157	Dakshin Rautara
-----Un-inhabited-----									
240	119	121	9	4	5	455	258	197	Tetul Mari
4	3	1	-	-	-	944	529	415	Ramchandrapur
174	88	86	-	-	-	842	464	378	Irda
75	41	34	-	-	-	685	379	306	Tarat
297	147	150	-	-	-	1,838	1,008	830	Banamali Chak
-----Un-inhabited-----									
26	15	11	-	-	-	506	280	226	Goyalda
12	6	6	3	1	2	476	257	219	Shyamsundarpur Chak
-	-	-	1	-	1	462	259	203	Kajlia
156	71	85	67	34	33	864	483	381	Kakurya Danga
39	20	19	1	1	-	596	316	280	Singda
196	107	89	-	-	-	666	370	296	Brajalapur
9	5	4	-	-	-	913	479	434	Basudebpur
-	-	-	-	-	-	863	532	331	Hirasagar
521	270	251	-	-	-	1,517	851	666	Kalma Ghat
70	45	25	16	7	9	381	230	151	Narpada
1	-	1	4	3	1	764	433	331	Shyam Khola
26	13	13	-	-	-	1,538	840	698	Hati Bandh
275	131	144	-	-	-	895	488	407	Agarpara
9	5	4	-	-	-	189	102	87	Shoula Bheri
71	36	35	97	46	51	1,584	897	687	Bala Bhadrapur
75	37	38	-	-	-	1,085	592	493	Bankibheri
27	12	15	-	-	-	1,220	672	548	Saridasapur
-	-	-	-	-	-	635	340	295	Gopalsingpur
388	204	184	-	-	-	1,457	775	682	Panchuria
30	19	11	-	-	-	409	246	163	Sanmaji Gaon
340	182	158	4	3	1	1,588	911	677	Bar Shankar
279	146	133	-	-	-	337	191	146	Purbamaji Gaon
-	-	-	-	-	-	507	276	231	Purba Amarshi
49	27	22	-	-	-	464	267	197	Pitambarpur
210	109	101	-	-	-	707	392	315	Kutubpur
126	72	54	-	-	-	599	328	271	Payrachali
-	-	-	-	-	-	188	100	88	Dakshin Jali Bheri
44	21	23	-	-	-	979	518	461	Gabdangar
5	2	3	-	-	-	648	368	280	Chak Majait
24	12	12	-	-	-	412	220	192	Bara Bhagia
-	-	-	-	-	-	593	346	247	Tupchibar
17	10	7	-	-	-	365	202	163	Chak Sagar
-	-	-	-	-	-	569	295	274	Shankar Gerya
48	29	19	-	-	-	400	225	175	Madhabasan
-	-	-	-	-	-	596	348	248	Asharya Bandh
-	-	-	-	-	-	396	215	181	Nilapur
40	21	19	-	-	-	697	377	320	Pandua Para
19	9	10	-	-	-	536	287	249	Purulia
39	25	14	-	-	-	469	245	224	Kulraksi
88	47	41	1	-	1	307	171	136	Kat Ranka
-	-	-	-	-	-	3	1	2	Maishali
-	-	-	-	-	-	336	182	154	Sholpeta
31	17	14	-	-	-	914	502	412	Banamalipur
-	-	-	-	-	-	501	265	236	Mirjapur
270	144	126	130	63	67	2,428	1,348	1,080	Ektarpur
21	9	12	-	-	-	154	85	69	Joykrishnapur



VILLAGE PRIMARY  
C D Block -

Location code number	Name of Village	Illiterates			Total workers			Main workers		
		Persons	Males	Females	Persons	Males	Females	Persons	Males	Females
1	2	20	21	22	23	24	25	26	27	28
344963	Sahapur	166	65	101	293	273	20	292	272	20
344964	Dakshin Rautara	168	62	106	340	176	164	174	147	27
344965	Tetul Mari	-----Un-inhabited-----								
344966	Ramchandrapur	177	67	110	220	192	28	219	191	28
344967	Irda	201	86	115	400	376	24	384	365	19
344968	Tarat	248	88	160	483	372	111	304	277	27
344969	Banamali Chak	186	74	112	289	274	15	283	269	14
344970	Goyalda	480	217	263	1,010	760	250	556	521	35
344971	Shyamsundarpur Chak	-----Un-inhabited-----								
344972	Kajlia	110	45	65	246	216	30	198	182	16
344973	Kakurya Danga	122	44	78	250	194	56	164	153	11
344974	Singda	88	42	46	207	181	26	188	166	22
344975	Brajalalpur	280	118	162	493	362	131	384	339	45
344976	Basudebpur	97	44	53	248	216	32	168	149	19
344977	Hirasagar	301	136	165	412	320	92	359	309	50
344978	Kalma Ghat	377	147	230	582	377	205	377	337	40
344979	Narpada	737	315	422	679	468	211	298	290	8
344980	Shyam Khola	980	431	549	973	638	335	528	372	156
344981	Hati Bandh	288	122	166	291	194	97	266	173	93
344982	Agarpara	241	95	146	395	340	55	246	214	32
344983	Shoula Bheri	318	137	181	716	605	111	355	339	16
344984	Bala Bhadrapur	206	84	122	535	355	180	260	249	11
344985	Bankibheri	28	11	17	99	70	29	29	24	5
344986	Saridaspur	517	207	310	917	664	253	634	493	141
344987	Gopalsingpur	261	97	164	763	475	288	404	313	91
344988	Panchuria	471	198	273	887	565	322	511	469	42
344989	Sanmaji Gaon	112	45	67	263	251	12	112	109	3
344990	Bar Shankar	370	155	215	861	575	286	323	289	34
344991	Purbamaji Gaon	124	44	80	180	174	6	178	172	6
344992	Purba Amarshi	587	224	363	772	696	76	383	351	32
344993	Pitambarpur	172	76	96	182	158	24	126	115	11
344994	Kutubpur	183	71	112	377	218	159	193	176	17
344995	Payrachali	96	40	56	377	216	161	25	20	5
344996	Dakshin Jali Bheri	185	57	128	264	247	17	250	237	13
344997	Gabdangar	194	71	123	248	231	17	204	193	11
344998	Chak Majait	48	20	28	76	73	3	74	72	2
344999	Bara Bhagia	232	93	139	400	385	15	388	373	15
345000	Tupchibar	213	88	125	297	272	25	249	231	18
345001	Chak Sagar	84	38	46	181	147	34	146	126	20
345002	Shankar Gerya	192	83	109	213	209	4	199	195	4
345003	Madhabasan	78	30	48	176	135	41	67	64	3
345004	Asharya Bandh	82	44	38	389	207	182	299	163	136
345005	Nilapur	114	49	65	206	176	30	172	164	8
345006	Pandua Para	150	60	90	374	255	119	220	210	10
345007	Purulia	76	37	39	293	158	135	152	135	17
345008	Kulrakhi	100	41	59	516	306	210	209	195	14
345009	Kat Ranka	114	53	61	214	207	7	195	189	6
345010	Maishali	71	35	36	182	155	27	149	137	12
345011	Sholpeta	56	21	35	120	116	4	88	85	3
345012	Banamalipur	2	-	2	1	1	-	1	1	-
345013	Mirjapur	84	36	48	140	122	18	114	99	15
345014	Ektarpur	270	114	156	392	370	22	294	286	8
345015	Joykrishnapur	91	40	51	200	175	25	119	111	8
345016	Sahapur	665	252	413	1,118	929	189	891	816	75
345017	Raghurampur	38	12	26	67	64	3	67	64	3

## PRIMARY CENSUS ABSTRACT

## CENSUS ABSTRACT

## Potashpur - I

Industrial category of main workers													Name of Village 2
Cultivators			Household industry						Other workers				
			Agricultural labourers			workers							
Persons	Males	Females	Persons	Males	Females	Persons	Males	Females	Persons	Males	Females		
29	30	31	32	33	34	35	36	37	38	39	40		
88	80	8	174	168	6	2	2	-	28	22	6	Sahapur	
81	78	3	5	2	3	39	23	16	49	44	5	Dakshin Rautara	
-----Un-inhabited-----													
133	126	7	60	45	15	1	1	-	25	19	6	Tetul Mari	
236	230	6	118	109	9	4	3	1	26	23	3	Ramchandrapur	
128	125	3	8	7	1	21	12	9	147	133	14	Irda	
242	233	9	15	14	1	2	1	1	24	21	3	Tarat	
418	403	15	42	36	6	13	12	1	83	70	13	Banamali Chak	
-----Un-inhabited-----													
121	111	10	29	26	3	7	6	1	41	39	2	Goyalda	
54	51	3	77	74	3	1	1	-	32	27	5	Shyamsundarpur Chak	
71	69	2	46	46	-	12	7	5	59	44	15	Kajlia	
105	104	1	88	87	1	1	1	-	190	147	43	Kakurya Danga	
28	28	-	34	33	1	-	-	-	106	88	18	Singda	
22	20	2	242	242	-	33	5	28	62	42	20	Brajalalpur	
109	106	3	122	114	8	13	6	7	133	111	22	Basudebpur	
83	81	2	46	46	-	76	74	2	93	89	4	Hirasagar	
34	32	2	98	95	3	266	137	129	130	108	22	Kalma Ghat	
10	10	-	53	53	-	160	72	88	43	38	5	Narpada	
84	77	7	63	50	13	14	10	4	85	77	8	Shyam Khola	
224	220	4	67	65	2	7	6	1	57	48	9	Hati Bandh	
31	30	1	197	194	3	-	-	-	32	25	7	Agarpara	
18	15	3	6	5	1	1	1	-	4	3	1	Shoula Bheri	
260	240	20	224	145	79	22	14	8	128	94	34	Bala Bhadrapur	
109	99	10	130	84	46	74	61	13	91	69	22	Bankibheri	
193	189	4	118	109	9	27	26	1	173	145	28	Saridaspur	
3	3	-	57	55	2	-	-	-	52	51	1	Gopalsingpur	
84	75	9	185	175	10	-	-	-	54	39	15	Panchuria	
104	103	1	41	40	1	1	1	-	54	50	4	Sanmaji Gaon	
149	147	2	140	136	4	40	18	22	54	50	4	Bar Shankar	
35	35	-	45	42	3	5	3	2	41	35	6	Purbamaji Gaon	
84	78	6	21	20	1	-	-	-	41	35	6	Purba Amarshi	
11	10	1	3	3	-	1	1	-	41	35	6	Pitambarpur	
199	190	9	29	28	1	-	-	-	88	78	10	Kutubpur	
170	165	5	12	9	3	3	3	-	10	6	4	Payrachali	
68	66	2	3	3	-	-	-	-	22	19	3	Dakshin Jali Bheri	
236	234	2	89	85	4	5	5	-	19	16	3	Gabdangar	
123	122	1	107	97	10	2	2	-	3	3	-	Chak Majait	
78	75	3	12	11	1	11	5	6	3	3	-	Bara Bhagia	
130	129	1	64	63	1	-	-	-	58	49	9	Bara Bhagia	
24	24	-	25	25	-	-	-	-	17	10	7	Tupchibar	
103	65	38	188	93	95	-	-	-	45	35	10	Chak Sagar	
41	41	-	88	87	1	10	8	2	5	3	2	Shankar Gerya	
117	114	3	29	29	-	2	1	1	18	15	3	Madhabasan	
121	121	-	19	2	17	1	1	-	8	5	3	Asharya Bandh	
134	132	2	5	4	1	53	50	3	33	28	5	Nilapur	
110	109	1	15	15	-	1	-	1	72	66	6	Pandua Para	
82	80	2	15	15	-	7	6	1	11	11	-	Purulia	
66	66	-	7	7	-	4	4	-	17	9	8	Kulraksi	
-	-	-	-	-	-	-	-	-	69	65	4	Kat Ranka	
71	69	2	39	27	12	-	-	-	45	36	9	Maishali	
199	197	2	64	63	1	5	5	-	11	8	3	Sholpeta	
8	8	-	54	54	-	9	9	-	1	1	-	Banamalipur	
175	174	1	317	314	3	32	25	7	4	3	1	Mirjapur	
38	38	-	22	22	-	-	-	-	4	3	1	Ektarpur	
-	-	-	-	-	-	-	-	-	26	21	5	Ektarpur	
8	8	-	54	54	-	9	9	-	48	40	8	Joykrishnapur	
175	174	1	317	314	3	32	25	7	367	303	64	Sahapur	
38	38	-	22	22	-	-	-	-	7	4	3	Raghurampur	

VILLAGE PRIMARY  
C D Block -

Location code number	Name of Village	Industrial category								
		Marginal workers			Cultivators			Agricultural labourers		
		Persons	Males	Females	Persons	Males	Females	Persons	Males	Females
1	2	41	42	43	44	45	46	47	48	49
344963	Sahapur	1	1	-	-	-	-	1	1	-
344964	Dakshin Rautara	166	29	137	141	19	122	-	-	-
344965	Tetul Mari	-----Un-inhabited-----								
344966	Ramchandrapur	1	1	-	-	-	-	-	-	-
344967	Irda	16	11	5	4	4	-	9	6	3
344968	Tarat	179	95	84	75	7	68	89	79	10
344969	Banamali Chak	6	5	1	1	1	-	3	2	1
344970	Goyalda	454	239	215	59	51	8	377	176	201
344971	Shyamsundarpur Chak	-----Un-inhabited-----								
344972	Kajlia	48	34	14	14	5	9	6	5	1
344973	Kakurya Danga	86	41	45	66	25	41	17	14	3
344974	Singda	19	15	4	2	2	-	5	5	-
344975	Brajalalpur	109	23	86	5	3	2	89	14	75
344976	Basudebpur	80	67	13	7	6	1	30	24	6
344977	Hirasagar	53	11	42	22	3	19	15	8	7
344978	Kalma Ghat	205	40	165	13	4	9	93	27	66
344979	Narpada	381	178	203	12	12	-	42	41	1
344980	Shyam Khola	445	266	179	13	13	-	171	163	8
344981	Hati Bandh	25	21	4	3	3	-	9	9	-
344982	Agarpara	149	126	23	10	9	1	135	114	21
344983	Shoula Bheri	361	266	95	18	17	1	336	247	89
344984	Bala Bhadrapur	275	106	169	73	62	11	157	37	120
344985	Bankibheri	70	46	24	24	18	6	29	22	7
344986	Saridasapur	283	171	112	24	21	3	203	139	64
344987	Gopalsingpur	359	162	197	201	89	112	102	42	60
344988	Panchuria	376	96	280	37	31	6	254	46	208
344989	Sanmaji Gaon	151	142	9	26	25	1	82	79	3
344990	Bar Shankar	538	286	252	79	61	18	415	191	224
344991	Purbamaji Gaon	2	2	-	1	1	-	1	1	-
344992	Purba Amarshi	389	345	44	2	2	-	328	303	25
344993	Pitambarpur	56	43	13	20	19	1	20	15	5
344994	Kutubpur	184	42	142	110	26	84	45	8	37
344995	Payrachali	352	196	156	229	120	109	110	68	42
344996	Dakshin Jali Bheri	14	10	4	2	1	1	10	9	1
344997	Gabdangar	44	38	6	2	2	-	33	29	4
344998	Chak Majait	2	1	1	2	1	1	-	-	-
344999	Bara Bhagia	12	12	-	6	6	-	5	5	-
345000	Tupchibar	48	41	7	2	1	1	40	34	6
345001	Chak Sagar	35	21	14	12	8	4	8	5	3
345002	Shankar Gerya	14	14	-	13	13	-	1	1	-
345003	Madhabasan	109	71	38	7	5	2	101	66	35
345004	Asharya Bandh	90	44	46	17	10	7	73	34	39
345005	Nilapur	34	12	22	-	-	-	5	5	-
345006	Pandua Para	154	45	109	131	39	92	12	5	7
345007	Purulia	141	23	118	93	21	72	48	2	46
345008	Kulrakhi	307	111	196	9	9	-	18	16	2
345009	Kat Ranka	19	18	1	1	1	-	3	2	1
345010	Maishali	33	18	15	8	5	3	3	1	2
345011	Sholpeta	32	31	1	24	24	-	8	7	1
345012	Banamalipur	-	-	-	-	-	-	-	-	-
345013	Mirjapur	26	23	3	11	11	-	13	10	3
345014	Ektarpur	98	84	14	13	11	2	76	67	9
345015	Joykrishnapur	81	64	17	2	2	-	45	44	1
345016	Sahapur	227	113	114	17	12	5	87	74	13
345017	Raghurampur	-	-	-	-	-	-	-	-	-

## PRIMARY CENSUS ABSTRACT

## CENSUS ABSTRACT

## Potashpur - I

of marginal workers

Household industry workers			Other workers			Non-workers			Name of Village	Location code number
Persons	Males	Females	Persons	Males	Females	Persons	Males	Females		
50	51	52	53	54	55	56	57	58	2	1
-	-	-	-	-	-	559	176	383	Sahapur	344963
14	-	14	11	10	1	201	102	99	Dakshin Rautara	344964
-----Un-inhabited-----										
-	-	-	1	1	-	412	133	279	Tetul Mari	344965
-	-	-	1	1	-	412	133	279	Ramchandrapur	344966
1	-	1	2	1	1	745	239	506	Irda	344967
5	1	4	10	8	2	607	180	427	Tarat	344968
1	1	-	1	1	-	582	179	403	Banamali Chak	344969
12	7	5	6	5	1	1,308	465	843	Goyalda	344970
-----Un-inhabited-----										
4	1	3	24	23	1	370	109	261	Shyamsundarpur Chak	344971
-	-	-	3	2	1	348	107	241	Kajlia	344972
-	-	-	3	2	1	348	107	241	Kakurya Danga	344973
2	2	-	10	6	4	343	120	223	Singda	344974
-	-	-	15	6	9	651	239	412	Brajalalpur	344975
-	-	-	43	37	6	445	144	301	Basudebpur	344976
13	-	13	3	-	3	555	186	369	Hirasagar	344977
63	3	60	36	6	30	708	249	459	Kalma Ghat	344978
285	84	201	42	41	1	921	379	542	Narpada	344979
229	71	158	32	19	13	1,524	644	880	Shyam Khola	344980
6	3	3	7	6	1	378	158	220	Hati Bandh	344981
1	-	1	3	3	-	610	188	422	Agarpara	344982
4	-	4	3	2	1	1,140	372	768	Shoula Bheri	344983
37	1	36	8	6	2	566	217	349	Bala Bhadrapur	344984
13	5	8	4	1	3	118	43	75	Bankibheri	344985
12	2	10	44	9	35	1,184	440	744	Saridasapur	344986
35	19	16	21	12	9	583	214	369	Gopalsingpur	344987
39	6	33	46	13	33	804	305	499	Panchuria	344988
4	3	1	39	35	4	484	134	350	Sanmaji Gaon	344989
3	1	2	41	33	8	966	355	611	Bar Shankar	344990
-	-	-	-	-	-	353	116	237	Purbamaji Gaon	344991
14	5	9	45	35	10	1,403	439	964	Purba Amarshi	344992
4	2	2	12	7	5	327	109	218	Pitambarpur	344993
-	-	-	29	8	21	313	129	184	Kutubpur	344994
1	-	1	12	8	4	183	91	92	Payrachali	344995
-	-	-	2	-	2	628	202	426	Dakshin Jali Bheri	344996
3	3	-	6	4	2	545	168	377	Gabdangar	344997
-	-	-	-	-	-	160	47	113	Chak Majait	344998
-	-	-	1	1	-	811	226	585	Bara Bhagia	344999
5	5	-	1	1	-	564	184	380	Tupchibar	345000
2	-	2	13	8	5	315	111	204	Chak Sagar	345001
-	-	-	-	-	-	572	220	352	Shankar Gerya	345002
1	-	1	-	-	-	267	97	170	Madhabasan	345003
-	-	-	-	-	-	262	132	130	Asharya Bandh	345004
28	6	22	1	1	-	308	98	210	Nilapur	345005
7	-	7	4	1	3	372	153	219	Pandua Para	345006
-	-	-	-	-	-	179	94	85	Purulia	345007
280	86	194	-	-	-	281	112	169	Kulraksi	345008
2	2	-	13	13	-	436	133	303	Kat Ranka	345009
-	-	-	22	12	10	358	125	233	Maishali	345010
-	-	-	-	-	-	243	76	167	Sholpeta	345011
-	-	-	-	-	-	4	-	4	Banamalipur	345012
1	1	-	1	1	-	280	96	184	Mirjapur	345013
2	2	-	7	4	3	792	246	546	Ektarpur	345014
4	3	1	30	15	15	392	130	262	Joykrishnapur	345015
9	7	2	114	20	94	1,975	671	1,304	Sahapur	345016
-	-	-	-	-	-	125	33	92	Raghurampur	345017

**VILLAGE PRIMARY  
C D Block -**

Location code number	Name of Village	Area of Village in hectares	Number of households	Total population (including institutional and houseless population)			Population in the age-group 0-6		
				Persons	Males	Females	Persons	Males	Females
1	2	3	4	5	6	7	8	9	10
345018	Mamudpur	61.54	231	970	498	472	109	55	54
345019	Bhagabampur	147.03	536	2,105	1,097	1,008	217	116	101
345020	Chakdebi	35.16	84	354	169	185	49	20	29
345021	Dhokra Banka	66.02	349	1,272	648	624	146	73	73
345022	Amgechhe	109.62	407	1,676	873	803	178	86	92
345023	Ramkhali	22.99	134	535	269	266	58	29	29
345024	Tal Chitkini	126.89	411	1,829	959	870	220	119	101
345025	Barmu Khal	61.20	173	764	398	366	98	51	47
345026	Chisti Pur Bheri	122.90	222	856	443	413	85	45	40
345027	Golara Bheri	103.46	251	1,147	598	549	124	60	64
345028	Rupa Dighi	20.31	157	618	326	292	51	27	24
345029	Golara Nij	129.50	711	3,001	1,542	1,459	278	141	137
345030	Chistipur	144.33	751	3,019	1,538	1,481	306	151	155
345031	Baruipur	29.14	239	888	454	434	87	47	40
345032	Chistipur Bheri	169.50	275	1,094	575	519	105	57	48
345033	Pal Para Bheri	217.89	297	1,327	697	630	150	78	72
345034	Godai Bheri	17.48	181	708	360	348	88	46	42
345035	Barui Pur	228.56	605	2,618	1,380	1,238	253	143	110
345036	Ram Basan	68.31	147	633	338	295	52	31	21
345037	Palpara	355.10	1,740	7,007	3,559	3,448	889	447	442
345038	Machhranka Nankar	29.13	150	637	327	310	90	42	48
345039	Sarbhun	19.15	33	120	67	53	11	7	4
345040	Dhankar	246.48	626	2,667	1,369	1,298	274	128	146
345041	Gopalband	98.72	129	506	263	243	45	23	22
345042	Naki Basan	98.82	222	991	511	480	101	44	57
345043	Barahat	284.11	670	2,781	1,455	1,326	288	163	125
345044	Uttar Rayband	74.06	148	641	335	306	54	28	26
345045	Sahdatpur	74.21	135	610	310	300	57	30	27
345046	Naipukhuria	31.40	25	92	49	43	4	2	2
345047	Dulalpur	87.07	190	907	487	420	106	60	46
345048	Gobardhanpur	54.90	86	327	161	166	21	10	11
345049	Bulakipur	54.65	130	533	277	256	55	28	27
345050	Taladiha	603.39	1,127	4,599	2,373	2,226	565	273	292
	<b>URBAN</b>								
345051	Amarshi Kasba (CT)	82.53	1,564	6,400	3,275	3,125	835	411	424

## PRIMARY CENSUS ABSTRACT

## CENSUS ABSTRACT

## Potashpur - I

Scheduled Castes population			Scheduled Tribes population			Literates			Name of Village
Persons	Males	Females	Persons	Males	Females	Persons	Males	Females	
11	12	13	14	15	16	17	18	19	2
5	2	3	-	-	-	828	437	391	Mamudpur
372	195	177	75	36	39	1,635	905	730	Bhagabanpur
68	35	33	-	-	-	273	146	127	Chakdebi
335	167	168	-	-	-	948	521	427	Dhokra Banka
77	39	38	23	15	8	1,319	736	583	Amgechhe
48	27	21	-	-	-	444	238	206	Ramkhali
890	464	426	2	1	1	1,206	705	501	Tal Chitkini
639	330	309	-	-	-	502	295	207	Barmu Khal
50	25	25	12	8	4	630	351	279	Chisti Pur Bheri
4	2	2	-	-	-	963	528	435	Golara Bheri
143	76	67	-	-	-	513	288	225	Rupa Dighi
130	62	68	-	-	-	2,327	1,266	1,061	Golara Nij
159	88	71	-	-	-	2,419	1,292	1,127	Chistipur
-	-	-	-	-	-	713	381	332	Baruipur
21	9	12	1	-	1	856	474	382	Chistipur Bheri
372	188	184	1	-	1	973	557	416	Pal Para Bheri
421	205	216	2	1	1	570	307	263	Godai Bheri
375	194	181	4	3	1	2,104	1,171	933	Barui Pur
-	-	-	-	-	-	544	301	243	Ram Basan
158	80	78	4	2	2	5,135	2,782	2,353	Palpara
5	2	3	-	-	-	473	263	210	Machhranka Nankar
109	62	47	-	-	-	61	35	26	Sarbhum
57	29	28	-	-	-	2,138	1,164	974	Dhankar
36	21	15	-	-	-	298	171	127	Gopalband
-	-	-	-	-	-	849	456	393	Naki Basan
24	14	10	-	-	-	2,254	1,237	1,017	Barahat
45	21	24	-	-	-	478	268	210	Uttar Rayband
-	-	-	-	-	-	491	264	227	Sahdatpur
-	-	-	-	-	-	84	45	39	Naipukhuria
51	27	24	1	-	1	744	414	330	Dulalpur
13	7	6	-	-	-	279	143	136	Gobardhanpur
297	154	143	1	1	-	395	226	169	Bulakipur
1,465	748	717	-	-	-	3,264	1,867	1,397	Taladiha
<b>URBAN</b>									
306	155	151	-	-	-	4,306	2,395	1,911	Amarshi Kasba (CT)

**VILLAGE PRIMARY  
C D Block -**

Location code number	Name of Village	Illiterates			Total workers			Main workers		
		Persons	Males	Females	Persons	Males	Females	Persons	Males	Females
1	2	20	21	22	23	24	25	26	27	28
345018	Mamudpur	142	61	81	340	310	30	339	310	29
345019	Bhagabanpur	470	192	278	985	628	357	614	429	185
345020	Chakdebi	81	23	58	110	106	4	108	105	3
345021	Dhokra Banka	324	127	197	450	404	46	353	331	22
345022	Amgechhe	357	137	220	586	543	43	483	456	27
345023	Ramkhali	91	31	60	167	147	20	84	73	11
345024	Tal Chitkini	623	254	369	643	580	63	430	415	15
345025	Barmu Khal	262	103	159	455	244	211	198	183	15
345026	Chisti Pur Bheri	226	92	134	320	260	60	135	127	8
345027	Golara Bheri	184	70	114	539	361	178	344	328	16
345028	Rupa Dighi	105	38	67	166	154	12	152	144	8
345029	Golara Nij	674	276	398	980	900	80	473	426	47
345030	Chistipur	600	246	354	1,068	968	100	731	684	47
345031	Baruipur	175	73	102	222	204	18	52	41	11
345032	Chistipur Bheri	238	101	137	375	332	43	191	181	10
345033	Pal Para Bheri	354	140	214	568	418	150	216	203	13
345034	Godai Bheri	138	53	85	410	233	177	94	79	15
345035	Barui Pur	514	209	305	1,198	869	329	764	701	63
345036	Ram Basan	89	37	52	228	207	21	82	79	3
345037	Palpara	1,872	777	1,095	2,643	2,046	597	1,418	1,262	156
345038	Machhranka Nankar	164	64	100	194	175	19	114	105	9
345039	Sarbhun	59	32	27	39	39	-	38	38	-
345040	Dhankar	529	205	324	1,384	896	488	601	530	71
345041	Gopalband	208	92	116	190	186	4	190	186	4
345042	Naki Basan	142	55	87	421	322	99	324	318	6
345043	Barahat	527	218	309	1,224	893	331	496	472	24
345044	Uttar Rayband	163	67	96	221	173	48	203	168	35
345045	Sahdatpur	119	46	73	412	238	174	194	174	20
345046	Naipukhuria	8	4	4	50	32	18	25	24	1
345047	Dulalpur	163	73	90	485	333	152	240	232	8
345048	Gobardhanpur	48	18	30	151	104	47	83	71	12
345049	Bulakipur	138	51	87	268	153	115	16	13	3
345050	Taladiha	1,335	506	829	2,349	1,409	940	1,273	1,103	170
	<b>URBAN</b>									
345051	Amarshi Kasba (CT)	2,094	880	1,214	2,390	1,700	690	2,106	1,490	616

## PRIMARY CENSUS ABSTRACT

## CENSUS ABSTRACT

## Potashpur - I

## Industrial category of main workers

Cultivators			Household industry						Other workers			Name of Village
Persons	Males	Females	Agricultural labourers			workers			Persons	Males	Females	
29	30	31	32	33	34	35	36	37	38	39	40	2
135	126	9	85	80	5	-	-	-	119	104	15	Mamudpur
271	233	38	224	100	124	34	27	7	85	69	16	Bhagabanpur
23	23	-	46	46	-	-	-	-	39	36	3	Chakdebi
110	107	3	210	196	14	5	5	-	28	23	5	Dhokra Banka
276	268	8	102	98	4	50	44	6	55	46	9	Amgechhe
11	11	-	17	17	-	15	15	-	41	30	11	Ramkhali
286	280	6	125	118	7	-	-	-	19	17	2	Tal Chitkini
40	38	2	148	136	12	-	-	-	10	9	1	Barmu Khal
26	26	-	57	56	1	-	-	-	52	45	7	Chisti Pur Bheri
105	102	3	164	158	6	10	9	1	65	59	6	Golara Bheri
92	91	1	21	19	2	-	-	-	39	34	5	Rupa Dighi
307	293	14	5	4	1	17	9	8	144	120	24	Golara Nij
236	231	5	281	265	16	11	9	2	203	179	24	Chistipur
6	5	1	4	4	-	-	-	-	42	32	10	Baruipur
58	57	1	86	85	1	6	4	2	41	35	6	Chistipur Bheri
158	153	5	8	8	-	-	-	-	50	42	8	Pal Para Bheri
8	8	-	7	5	2	1	1	-	78	65	13	Godai Bheri
350	336	14	153	140	13	5	5	-	256	220	36	Barui Pur
51	51	-	16	15	1	-	-	-	15	13	2	Ram Basan
433	420	13	385	356	29	81	52	29	519	434	85	Palpara
46	46	-	5	5	-	3	3	-	60	51	9	Machhranka Nankar
25	25	-	10	10	-	3	3	-	-	-	-	Sarbhun
365	343	22	105	96	9	11	3	8	120	88	32	Dhankar
172	169	3	13	13	-	-	-	-	5	4	1	Gopalband
263	259	4	46	46	-	-	-	-	15	13	2	Naki Basan
284	280	4	117	114	3	13	12	1	82	66	16	Barahat
67	65	2	58	45	13	11	7	4	67	51	16	Uttar Rayband
63	59	4	53	51	2	15	13	2	63	51	12	Sahdatpur
17	17	-	5	5	-	-	-	-	3	2	1	Naipukhuria
23	23	-	203	199	4	3	3	-	11	7	4	Dulalpur
31	28	3	40	37	3	-	-	-	12	6	6	Gobardhanpur
-	-	-	-	-	-	-	-	-	16	13	3	Bulakipur
280	237	43	821	736	85	50	36	14	122	94	28	Taladiha
<b>URBAN</b>												
284	268	16	345	332	13	240	159	81	1,237	731	506	Amarshi Kasba (CT)



VILLAGE PRIMARY  
C D Block -

Location code		Industrial category									
		Marginal workers			Cultivators			Agricultural labourers			
number	Name of Village	Persons	Males	Females	Persons	Males	Females	Persons	Males	Females	
1	2	41	42	43	44	45	46	47	48	49	
345018	Mamudpur	1	-	1	-	-	-	-	-	-	
345019	Bhagabanpur	371	199	172	127	83	44	235	111	124	
345020	Chakdebi	2	1	1	1	1	-	-	-	-	
345021	Dhokra Banka	97	73	24	23	20	3	71	51	20	
345022	Amgechhe	103	87	16	26	20	6	68	62	6	
345023	Ramkhali	83	74	9	15	15	-	54	53	1	
345024	Tal Chitkini	213	165	48	39	36	3	161	122	39	
345025	Barmu Khal	257	61	196	11	9	2	246	52	194	
345026	Chisti Pur Bheri	185	133	52	26	26	-	139	93	46	
345027	Golara Bheri	195	33	162	10	8	2	155	8	147	
345028	Rupa Dighi	14	10	4	5	3	2	5	4	1	
345029	Golara Nij	507	474	33	68	60	8	411	399	12	
345030	Chistipur	337	284	53	73	63	10	175	158	17	
345031	Baruipur	170	163	7	58	56	2	102	98	4	
345032	Chistipur Bheri	184	151	33	10	9	1	134	130	4	
345033	Pal Para Bheri	352	215	137	31	26	5	296	178	118	
345034	Godai Bheri	316	154	162	2	2	-	276	125	151	
345035	Barui Pur	434	168	266	86	33	53	291	119	172	
345036	Ram Basan	146	128	18	3	-	3	142	127	15	
345037	Palpara	1,225	784	441	172	113	59	924	593	331	
345038	Machhranka Nankar	80	70	10	15	14	1	46	46	-	
345039	Sarbhun	1	1	-	-	-	-	1	1	-	
345040	Dhankar	783	366	417	44	42	2	613	251	362	
345041	Gopalband	-	-	-	-	-	-	-	-	-	
345042	Naki Basan	97	4	93	1	-	1	-	-	-	
345043	Barahat	728	421	307	184	142	42	302	216	86	
345044	Uttar Rayband	18	5	13	1	-	1	4	2	2	
345045	Sahdatpur	218	64	154	148	45	103	51	14	37	
345046	Naipukhuria	25	8	17	21	7	14	2	-	2	
345047	Dulalpur	245	101	144	5	4	1	226	94	132	
345048	Gobardhanpur	68	33	35	-	-	-	67	32	35	
345049	Bulakipur	252	140	112	7	6	1	238	131	107	
345050	Taladiha	1,076	306	770	79	62	17	748	226	522	
<b>URBAN</b>											
345051	Amarshi Kasba (CT)	284	210	74	16	11	5	104	98	6	

## PRIMARY CENSUS ABSTRACT

## CENSUS ABSTRACT

## Potashpur - I

of marginal workers										Location code number
Household industry workers			Other workers			Non-workers			Name of Village	
Persons	Males	Females	Persons	Males	Females	Persons	Males	Females		2
50	51	52	53	54	55	56	57	58		
-	-	-	1	-	1	630	188	442	Mamudpur	345018
2	1	1	7	4	3	1,120	469	651	Bhagabanpur	345019
1	-	1	-	-	-	244	63	181	Chakdebi	345020
1	-	1	2	2	-	822	244	578	Dhokra Banka	345021
6	2	4	3	3	-	1,090	330	760	Amgechhe	345022
9	4	5	5	2	3	368	122	246	Ramkhali	345023
4	2	2	9	5	4	1,186	379	807	Tal Chitkini	345024
-	-	-	-	-	-	309	154	155	Barmu Khal	345025
-	-	-	20	14	6	536	183	353	Chisti Pur Bheri	345026
15	10	5	15	7	8	608	237	371	Golara Bheri	345027
-	-	-	4	3	1	452	172	280	Rupa Dighi	345028
12	8	4	16	7	9	2,021	642	1,379	Golara Nij	345029
14	3	11	75	60	15	1,951	570	1,381	Chistipur	345030
-	-	-	10	9	1	666	250	416	Baruipur	345031
-	-	-	40	12	28	719	243	476	Chistipur Bheri	345032
-	-	-	25	11	14	759	279	480	Pal Para Bheri	345033
12	11	1	26	16	10	298	127	171	Godai Bheri	345034
4	1	3	53	15	38	1,420	511	909	Barui Pur	345035
1	1	-	-	-	-	405	131	274	Ram Basan	345036
45	21	24	84	57	27	4,364	1,513	2,851	Palpara	345037
2	2	-	17	8	9	443	152	291	Machhranka Nankar	345038
-	-	-	-	-	-	81	28	53	Sarbhun	345039
11	5	6	115	68	47	1,283	473	810	Dhankar	345040
-	-	-	-	-	-	316	77	239	Gopalband	345041
2	-	2	94	4	90	570	189	381	Naki Basan	345042
182	12	170	60	51	9	1,557	562	995	Barahat	345043
5	1	4	8	2	6	420	162	258	Uttar Rayband	345044
9	4	5	10	1	9	198	72	126	Sahdatpur	345045
1	-	1	1	1	-	42	17	25	Naipukhuria	345046
8	2	6	6	1	5	422	154	268	Dulalpur	345047
-	-	-	1	1	-	176	57	119	Gobardhanpur	345048
-	-	-	7	3	4	265	124	141	Bulakipur	345049
221	4	217	28	14	14	2,250	964	1,286	Taladiha	345050
<b>URBAN</b>										
37	21	16	127	80	47	4,010	1,575	2,435	Amarshi Kasba (CT)	345051

**VILLAGE PRIMARY  
C D Block -**

Location code number	Name of Village	Area of Village in hectares	Number of households	Total population (including institutional and houseless population)			Population in the age-group 0-6		
				Persons	Males	Females	Persons	Males	Females
1	2	3	4	5	6	7	8	9	10
<b>0325</b>	<b>Potashpur - II (Total)</b>	<b>19,174.30</b>	<b>40,105</b>	<b>1,75,056</b>	<b>90,319</b>	<b>84,737</b>	<b>20,438</b>	<b>10,518</b>	<b>9,920</b>
<b>0325</b>	<b>Potashpur - II (Rural)</b>	<b>19,174.30</b>	<b>40,105</b>	<b>1,75,056</b>	<b>90,319</b>	<b>84,737</b>	<b>20,438</b>	<b>10,518</b>	<b>9,920</b>
<b>0325</b>	<b>Potashpur - II (Urban)</b>	<b>0.00</b>	<b>-</b>	<b>-</b>	<b>-</b>	<b>-</b>	<b>-</b>	<b>-</b>	<b>-</b>
<b>RURAL</b>									
345052	Chakanpur	131.03				-----Un-inhabited-----			
345053	Srikhoda	90.93	214	1,020	528	492	116	70	46
345054	Chaknaran	40.82				-----Un-inhabited-----			
345055	Parashurampur	38.92	91	408	213	195	34	19	15
345056	Chakghano	13.81	23	139	73	66	21	9	12
345057	Bamunda	264.82	441	2,109	1,085	1,024	270	129	141
345058	Krishnapur	183.63	325	1,456	751	705	164	81	83
345059	Satsanda	193.42	295	1,218	618	600	141	71	70
345060	Kasbapatapur	387.88	1,315	5,853	3,037	2,816	918	478	440
345061	Itachana	154.65	218	960	494	466	122	74	48
345062	Matirampur	153.06	323	1,647	863	784	228	119	109
345063	Haridangar	42.92	169	725	364	361	85	40	45
345064	Kamalpur	146.03	115	632	320	312	89	45	44
345065	Tupchibar	142.80	627	3,011	1,559	1,452	454	217	237
345066	Chaksrikrishna	105.55	175	791	421	370	95	58	37
345067	Kanpur	335.23	495	2,083	1,087	996	240	136	104
345068	Girisha	69.11	205	870	439	431	93	42	51
345069	Chaksrihari	39.72	59	259	124	135	34	16	18
345070	Gangasagar	127.48	227	938	460	478	111	49	62
345071	Mustaphapur	486.20	851	3,988	2,040	1,948	565	281	284
345072	Manpur	141.45	237	981	505	476	104	48	56
345073	Katnadighi	108.49	249	989	510	479	111	56	55
345074	Nonakourda	379.70	586	2,643	1,357	1,286	313	157	156
345075	Paschimsai	211.93	267	1,018	523	495	109	54	55
345076	Raghunathpur	53.76	108	454	250	204	43	23	20
345077	Muradpur	72.82	141	586	287	299	69	38	31
345078	Dainda	127.56	125	625	320	305	84	50	34
345079	Kekai	125.86	219	827	405	422	104	52	52
345080	Chakkalika	73.71	38	167	83	84	23	8	15
345081	Chakfarid	38.09				-----Un-inhabited-----			
345082	Kharat Katbar	296.18	1,292	5,961	3,096	2,865	853	444	409
345083	Shyamshubar	73.20	101	423	213	210	68	29	39
345084	Khar	909.33	1,544	6,645	3,443	3,202	712	371	341
345085	Ratanpur	64.71	143	560	285	275	55	31	24
345086	Baharda	198.87	379	1,591	816	775	173	99	74
345087	Barbatia	44.86	157	616	309	307	69	34	35
345088	Buran	70.26	152	652	343	309	59	35	24
345089	Baincha	41.43	54	280	152	128	24	18	6
345090	Kalyanpur	199.07	440	1,929	998	931	198	100	98
345091	Khatuabar	132.29	145	706	367	339	78	39	39
345092	Rautara	163.68	235	1,006	537	469	107	57	50
345093	Lachhubar	125.02	184	866	436	430	102	52	50
345094	Gabardhanpur	130.26	609	2,843	1,448	1,395	375	192	183
345095	Chakbeli	39.24	42	158	78	80	17	8	9
345096	Jhuria	86.30	170	747	394	353	77	38	39
345097	Sankonyarda	86.97	135	583	292	291	70	41	29
345098	Chhota Patharghata	16.87	9	42	23	19	8	5	3
345099	Chak Mahammad	75.45	83	333	167	166	30	11	19
345100	Bara Patharghata	59.49	72	307	158	149	31	12	19
345101	Bara Konyarda	312.84	506	2,182	1,110	1,072	270	141	129
345102	Chak Mahammad	37.63	41	160	83	77	15	6	9

## PRIMARY CENSUS ABSTRACT

## CENSUS ABSTRACT

## Potashpur - II

Scheduled Castes population			Scheduled Tribes population			Literates			Name of Village
Persons	Males	Females	Persons	Males	Females	Persons	Males	Females	
11	12	13	14	15	16	17	18	19	2
21,077	10,771	10,306	1,388	708	680	1,33,742	73,495	60,247	Potashpur - II (Total)
21,077	10,771	10,306	1,388	708	680	1,33,742	73,495	60,247	Potashpur - II (Rural)
-	-	-	-	-	-	-	-	-	Potashpur - II (Urban)
RURAL									Chakanpur
-----Un-inhabited-----									Srikhoda
41	19	22	-	-	-	831	447	384	Chaknaran
-----Un-inhabited-----									Parashurampur
-	-	-	-	-	-	355	190	165	Chakghano
-	-	-	-	-	-	114	64	50	Bamunda
121	64	57	-	-	-	1,645	894	751	Krishnapur
-	-	-	-	-	-	1,152	634	518	Satsanda
427	220	207	3	2	1	883	474	409	Kasbapatapur
420	213	207	4	2	2	3,769	2,117	1,652	Itachana
-	-	-	-	-	-	754	407	347	Matirampur
-	-	-	-	-	-	1,108	613	495	Haridangar
63	32	31	-	-	-	609	319	290	Kamalpur
53	29	24	-	-	-	535	273	262	Tupchibar
147	79	68	1	1	-	2,080	1,159	921	Chaksrikrishna
-	-	-	69	37	32	589	325	264	Kanpur
10	5	5	5	2	3	1,709	933	776	Girisha
317	153	164	-	-	-	715	384	331	Chaksrihari
18	9	9	-	-	-	219	107	112	Gangasagar
-	-	-	5	3	2	712	388	324	Mustaphapur
306	149	157	-	-	-	2,727	1,520	1,207	Manpur
-	-	-	-	-	-	805	448	357	Katnadighi
12	8	4	5	3	2	764	426	338	Nonakourda
154	82	72	-	-	-	1,884	1,075	809	Paschimsai
250	133	117	18	8	10	825	457	368	Raghunathpur
-	-	-	-	-	-	337	197	140	Muradpur
27	12	15	-	-	-	423	225	198	Dainda
238	120	118	-	-	-	526	266	260	Kekai
54	28	26	9	4	5	655	340	315	Chakkalika
167	83	84	-	-	-	75	43	32	Chakfarid
-----Un-inhabited-----									Kharat Katbar
515	259	256	108	53	55	4,028	2,280	1,748	Shyamshubar
371	189	182	33	15	18	342	181	161	Khar
708	360	348	381	206	175	5,133	2,824	2,309	Ratanpur
-	-	-	-	-	-	487	252	235	Baharda
18	11	7	243	120	123	1,133	633	500	Barbatia
75	37	38	-	-	-	491	263	228	Buran
5	4	1	-	-	-	463	259	204	Baincha
8	3	5	-	-	-	222	121	101	Kalyanpur
348	174	174	-	-	-	1,585	855	730	Khatuabar
300	147	153	-	-	-	557	315	242	Rautara
170	92	78	-	-	-	788	454	334	Lachhubar
144	70	74	77	38	39	639	354	285	Gabardhanpur
163	83	80	39	19	20	1,940	1,049	891	Chakbeli
-	-	-	-	-	-	140	70	70	Jhuria
259	134	125	35	19	16	527	310	217	Sankonyarda
25	11	14	23	9	14	431	220	211	Chhota Patharghata
-	-	-	-	-	-	19	11	8	Chak Mahammad
53	26	27	-	-	-	238	129	109	Bara Patharghata
14	6	8	-	-	-	239	140	99	Bara Konyarda
285	149	136	69	34	35	1,663	894	769	Chak Mahammad
-	-	-	4	2	2	134	75	59	

**VILLAGE PRIMARY  
C D Block -**

Location code number	Name of Village	Illiterates			Total workers			Main workers		
		Persons	Males	Females	Persons	Males	Females	Persons	Males	Females
1	2	20	21	22	23	24	25	26	27	28
<b>0325</b>	<b>Potashpur - II (Total)</b>	<b>41,314</b>	<b>16,824</b>	<b>24,490</b>	<b>66,729</b>	<b>54,320</b>	<b>12,409</b>	<b>37,915</b>	<b>34,750</b>	<b>3,165</b>
<b>0325</b>	<b>Potashpur - II (Rural)</b>	<b>41,314</b>	<b>16,824</b>	<b>24,490</b>	<b>66,729</b>	<b>54,320</b>	<b>12,409</b>	<b>37,915</b>	<b>34,750</b>	<b>3,165</b>
<b>0325</b>	<b>Potashpur - II (Urban)</b>	-	-	-	-	-	-	-	-	-
	<b>RURAL</b>									
345052	Chakanpur				-----Un-inhabited-----					
345053	Srikhoda	189	81	108	327	318	9	263	258	5
345054	Chaknaran				-----Un-inhabited-----					
345055	Parashurampur	53	23	30	129	125	4	116	115	1
345056	Chakghano	25	9	16	44	43	1	26	26	-
345057	Bamunda	464	191	273	720	675	45	645	626	19
345058	Krishnapur	304	117	187	444	418	26	296	280	16
345059	Satsanda	335	144	191	464	381	83	247	232	15
345060	Kasbapatapur	2,084	920	1,164	2,228	1,647	581	1,140	990	150
345061	Itachana	206	87	119	306	295	11	165	158	7
345062	Matirampur	539	250	289	491	471	20	289	276	13
345063	Haridangar	116	45	71	239	217	22	74	59	15
345064	Kamalpur	97	47	50	176	170	6	141	139	2
345065	Tupchibar	931	400	531	1,069	904	165	608	583	25
345066	Chaksrikrishna	202	96	106	506	263	243	156	141	15
345067	Kanpur	374	154	220	713	672	41	118	104	14
345068	Girisha	155	55	100	280	258	22	278	258	20
345069	Chaksrihari	40	17	23	83	71	12	83	71	12
345070	Gangasagar	226	72	154	469	300	169	312	283	29
345071	Mustaphapur	1,261	520	741	1,427	1,171	256	592	531	61
345072	Manpur	176	57	119	313	301	12	246	241	5
345073	Katnadighi	225	84	141	319	293	26	244	233	11
345074	Nonakourda	759	282	477	1,007	817	190	191	178	13
345075	Paschimsai	193	66	127	480	343	137	111	102	9
345076	Raghunathpur	117	53	64	183	164	19	183	164	19
345077	Muradpur	163	62	101	176	171	5	5	3	2
345078	Dainda	99	54	45	384	193	191	227	159	68
345079	Kekai	172	65	107	251	240	11	222	216	6
345080	Chakkalika	92	40	52	80	55	25	4	3	1
345081	Chakfarid				-----Un-inhabited-----					
345082	Kharat Katbar	1,933	816	1,117	2,003	1,732	271	1,506	1,438	68
345083	Shyamshubar	81	32	49	231	122	109	8	8	-
345084	Khar	1,512	619	893	2,568	2,083	485	1,874	1,599	275
345085	Ratanpur	73	33	40	185	174	11	183	172	11
345086	Baharda	458	183	275	573	501	72	385	335	50
345087	Barbatia	125	46	79	271	192	79	224	180	44
345088	Buran	189	84	105	289	241	48	202	195	7
345089	Baincha	58	31	27	105	98	7	49	48	1
345090	Kalyanpur	344	143	201	684	653	31	562	542	20
345091	Khatuabar	149	52	97	251	232	19	32	31	1
345092	Rautara	218	83	135	337	310	27	322	303	19
345093	Lachhubar	227	82	145	349	281	68	284	263	21
345094	Gabardhanpur	903	399	504	1,151	874	277	937	757	180
345095	Chakbeli	18	8	10	44	44	-	44	44	-
345096	Jhuria	220	84	136	228	219	9	200	197	3
345097	Sankonyarda	152	72	80	152	148	4	133	131	2
345098	Chhota Patharghata	23	12	11	10	10	-	8	8	-
345099	Chak Mahammad	95	38	57	107	105	2	25	24	1
345100	Bara Patharghata	68	18	50	76	73	3	67	65	2
345101	Bara Konyarda	519	216	303	655	620	35	127	110	17
345102	Chak Mahammad	26	8	18	64	52	12	41	32	9

## PRIMARY CENSUS ABSTRACT

## CENSUS ABSTRACT

## Potashpur - II

## Industrial category of main workers

Cultivators			Household industry						Other workers			Name of Village
Persons	Males	Females	Agricultural labourers			workers			Persons	Males	Females	
29	30	31	32	33	34	35	36	37	38	39	40	2
14,412	13,876	536	12,362	11,517	845	1,454	974	480	9,687	8,383	1,304	Potashpur - II (Total)
14,412	13,876	536	12,362	11,517	845	1,454	974	480	9,687	8,383	1,304	Potashpur - II (Rural)
-	-	-	-	-	-	-	-	-	-	-	-	Potashpur - II (Urban)
-----Un-inhabited-----												RURAL
92	92	-	129	129	-	2	2	-	40	35	5	Chakanpur
-----Un-inhabited-----												Chaknaran
14	14	-	81	81	-	-	-	-	21	20	1	Parashurampur
5	5	-	17	17	-	-	-	-	4	4	-	Chakghano
432	427	5	157	149	8	37	36	1	19	14	5	Bamunda
190	186	4	12	10	2	3	3	-	91	81	10	Krishnapur
164	158	6	52	50	2	-	-	-	31	24	7	Satsanda
92	90	2	443	419	24	72	8	64	533	473	60	Kasbapatapur
114	110	4	12	12	-	1	1	-	38	35	3	Itachana
103	102	1	30	30	-	2	1	1	154	143	11	Matirampur
-	-	-	-	-	-	1	1	-	73	58	15	Haridangar
101	101	-	23	23	-	-	-	-	17	15	2	Kamalpur
227	225	2	110	110	-	8	6	2	263	242	21	Tupchibar
71	70	1	71	64	7	-	-	-	14	7	7	Chaksrikrishna
31	31	-	16	15	1	3	2	1	68	56	12	Kanpur
142	135	7	120	114	6	-	-	-	16	9	7	Girisha
26	25	1	44	35	9	-	-	-	13	11	2	Chaksrihari
206	201	5	81	59	22	4	4	-	21	19	2	Gangasagar
418	382	36	80	71	9	-	-	-	94	78	16	Mustaphapur
52	51	1	176	174	2	1	1	-	17	15	2	Manpur
60	60	-	150	143	7	6	6	-	28	24	4	Katnadighi
42	42	-	67	66	1	19	18	1	63	52	11	Nonakourda
37	37	-	23	22	1	1	1	-	50	42	8	Paschimsai
68	64	4	81	71	10	-	-	-	34	29	5	Raghunathpur
1	1	-	-	-	-	-	-	-	4	2	2	Muradpur
151	117	34	53	38	15	18	1	17	5	3	2	Dainda
102	102	-	89	88	1	-	-	-	31	26	5	Kekai
1	1	-	1	1	-	-	-	-	2	1	1	Chakkalika
-----Un-inhabited-----												Chakfarid
376	374	2	376	359	17	50	44	6	704	661	43	Kharat Katbar
5	5	-	-	-	-	-	-	-	3	3	-	Shyamshubar
565	550	15	598	528	70	213	77	136	498	444	54	Khar
47	43	4	130	125	5	-	-	-	6	4	2	Ratanpur
272	239	33	77	63	14	3	1	2	33	32	1	Baharda
45	44	1	69	55	14	52	30	22	58	51	7	Barbatia
40	39	1	148	146	2	4	3	1	10	7	3	Buran
33	33	-	4	4	-	-	-	-	12	11	1	Baincha
131	127	4	193	189	4	95	95	-	143	131	12	Kalyanpur
23	23	-	1	1	-	-	-	-	8	7	1	Khatuabar
139	137	2	158	144	14	-	-	-	25	22	3	Rautara
86	86	-	112	103	9	1	1	-	85	73	12	Lachhubar
349	272	77	382	305	77	2	1	1	204	179	25	Gabardhanpur
42	42	-	1	1	-	-	-	-	1	1	-	Chakbeli
33	33	-	154	153	1	-	-	-	13	11	2	Jhuria
36	36	-	79	79	-	-	-	-	18	16	2	Sankonyarda
2	2	-	5	5	-	-	-	-	1	1	-	Chhota Patharghata
-	-	-	-	-	-	10	9	1	15	15	-	Chak Mahammad
40	40	-	18	17	1	-	-	-	9	8	1	Bara Patharghata
44	44	-	4	4	-	2	1	1	77	61	16	Bara Konyarda
12	11	1	2	2	-	-	-	-	27	19	8	Chak Mahammad

VILLAGE PRIMARY  
C D Block -

Location code		Industrial category								
		Marginal workers			Cultivators			Agricultural labourers		
number	Name of Village	Persons	Males	Females	Persons	Males	Females	Persons	Males	Females
1	2	41	42	43	44	45	46	47	48	49
<b>0325</b>	<b>Potashpur - II (Total)</b>	<b>28,814</b>	<b>19,570</b>	<b>9,244</b>	<b>6,213</b>	<b>4,561</b>	<b>1,652</b>	<b>17,388</b>	<b>12,135</b>	<b>5,253</b>
<b>0325</b>	<b>Potashpur - II (Rural)</b>	<b>28,814</b>	<b>19,570</b>	<b>9,244</b>	<b>6,213</b>	<b>4,561</b>	<b>1,652</b>	<b>17,388</b>	<b>12,135</b>	<b>5,253</b>
<b>0325</b>	<b>Potashpur - II (Urban)</b>	-	-	-	-	-	-	-	-	-
<b>RURAL</b>										
345052	Chakanpur	-----Un-inhabited-----								
345053	Srikhoda	64	60	4	8	8	-	51	48	3
345054	Chaknaran	-----Un-inhabited-----								
345055	Parashurampur	13	10	3	2	-	2	9	9	-
345056	Chakghano	18	17	1	-	-	-	18	17	1
345057	Bamunda	75	49	26	2	2	-	37	34	3
345058	Krishnapur	148	138	10	7	7	-	127	117	10
345059	Satsanda	217	149	68	45	37	8	169	110	59
345060	Kasbapatapur	1,088	657	431	100	88	12	685	350	335
345061	Itachana	141	137	4	52	52	-	59	59	-
345062	Matirampur	202	195	7	7	7	-	97	94	3
345063	Haridangar	165	158	7	23	21	2	128	124	4
345064	Kamalpur	35	31	4	4	2	2	18	18	-
345065	Tupchibar	461	321	140	14	9	5	153	152	1
345066	Chaksrikrishna	350	122	228	2	-	2	348	122	226
345067	Kanpur	595	568	27	144	139	5	429	413	16
345068	Girisha	2	-	2	-	-	-	2	-	2
345069	Chaksrihari	-	-	-	-	-	-	-	-	-
345070	Gangasagar	157	17	140	4	3	1	145	14	131
345071	Mustaphapur	835	640	195	256	220	36	443	355	88
345072	Manpur	67	60	7	-	-	-	62	55	7
345073	Katnadighi	75	60	15	19	18	1	50	40	10
345074	Nonakourda	816	639	177	38	35	3	712	570	142
345075	Paschimsai	369	241	128	53	31	22	294	196	98
345076	Raghunathpur	-	-	-	-	-	-	-	-	-
345077	Muradpur	171	168	3	57	55	2	113	112	1
345078	Dainda	157	34	123	109	14	95	44	16	28
345079	Kekai	29	24	5	6	5	1	20	16	4
345080	Chakkalika	76	52	24	2	1	1	68	50	18
345081	Chakfarid	-----Un-inhabited-----								
345082	Kharat Katbar	497	294	203	36	22	14	364	204	160
345083	Shyamshubar	223	114	109	12	9	3	204	102	102
345084	Khar	694	484	210	130	86	44	442	352	90
345085	Ratanpur	2	2	-	-	-	-	2	2	-
345086	Baharda	188	166	22	12	10	2	151	133	18
345087	Barbatia	47	12	35	13	2	11	22	3	19
345088	Buran	87	46	41	2	-	2	-	-	-
345089	Baincha	56	50	6	25	21	4	30	28	2
345090	Kalyanpur	122	111	11	44	39	5	70	64	6
345091	Khatuabar	219	201	18	33	27	6	169	166	3
345092	Rautara	15	7	8	2	2	-	13	5	8
345093	Lachhubar	65	18	47	1	1	-	52	13	39
345094	Gabardhanpur	214	117	97	16	11	5	55	44	11
345095	Chakbeli	-	-	-	-	-	-	-	-	-
345096	Jhuria	28	22	6	-	-	-	26	21	5
345097	Sankonyarda	19	17	2	2	2	-	8	8	-
345098	Chhota Patharghata	2	2	-	1	1	-	-	-	-
345099	Chak Mahammad	82	81	1	69	69	-	12	12	-
345100	Bara Patharghata	9	8	1	5	5	-	-	-	-
345101	Bara Konyarda	528	510	18	74	74	-	408	401	7
345102	Chak Mahammad	23	20	3	-	-	-	18	16	2

## PRIMARY CENSUS ABSTRACT

## CENSUS ABSTRACT

## Potashpur - II

of marginal workers										Location code number
Household industry workers			Other workers			Non-workers			Name of Village 2	
Persons	Males	Females	Persons	Males	Females	Persons	Males	Females		1
50	51	52	53	54	55	56	57	58		
1,259	461	798	3,954	2,413	1,541	1,08,327	35,999	72,328	Potashpur - II (Total)	0325
1,259	461	798	3,954	2,413	1,541	1,08,327	35,999	72,328	Potashpur - II (Rural)	0325
-	-	-	-	-	-	-	-	-	Potashpur - II (Urban)	0325
RURAL										
-----Un-inhabited-----										
-	-	-	5	4	1	693	210	483	Chakanpur	345052
-----Un-inhabited-----										
-	-	-	2	1	1	279	88	191	Srikhoda	345053
-	-	-	-	-	-	95	30	65	Chaknaran	345054
-	-	-	-	-	-	279	88	191	Parashurampur	345055
25	7	18	11	6	5	95	30	65	Chakghano	345056
3	3	-	11	11	-	1,389	410	979	Bamunda	345057
-	-	-	3	2	1	1,012	333	679	Krishnapur	345058
79	15	64	224	204	20	754	237	517	Satsanda	345059
10	10	-	20	16	4	3,625	1,390	2,235	Kasbapatapur	345060
2	2	-	96	92	4	654	199	455	Itachana	345061
4	4	-	10	9	1	1,156	392	764	Matirampur	345062
1	-	1	12	11	1	486	147	339	Haridangar	345063
15	2	13	279	158	121	456	150	306	Kamalpur	345064
-	-	-	-	-	-	1,942	655	1,287	Tupchibar	345065
2	2	-	20	14	6	285	158	127	Chaksrikrishna	345066
-	-	-	-	-	-	590	181	409	Kanpur	345067
-	-	-	-	-	-	176	53	123	Girisha	345068
5	-	5	3	-	3	469	160	309	Chaksrihari	345069
37	6	31	99	59	40	469	160	309	Gangasagar	345070
-	-	-	5	5	-	2,561	869	1,692	Mustaphapur	345071
-	-	-	6	2	4	668	204	464	Manpur	345072
2	1	1	64	33	31	670	217	453	Katnadighi	345073
9	5	4	13	9	4	670	217	453	Katnadighi	345073
-	-	-	-	-	-	1,636	540	1,096	Nonakourda	345074
-	-	-	-	-	-	538	180	358	Paschimsai	345075
-	-	-	-	-	-	271	86	185	Raghunathpur	345076
-	-	-	1	1	-	410	116	294	Muradpur	345077
-	-	-	4	4	-	241	127	114	Dainda	345078
-	-	-	3	3	-	576	165	411	Kekai	345079
-	-	-	6	1	5	87	28	59	Chakkalika	345080
-----Un-inhabited-----										
16	3	13	81	65	16	3,958	1,364	2,594	Chakfarid	345081
2	1	1	5	2	3	192	91	101	Kharat Katbar	345082
72	16	56	50	30	20	192	91	101	Shyamshubar	345083
-	-	-	-	-	-	4,077	1,360	2,717	Khar	345084
2	2	-	23	21	2	375	111	264	Ratanpur	345085
3	2	1	9	5	4	1,018	315	703	Baharda	345086
1	-	1	84	46	38	345	117	228	Barbatia	345087
-	-	-	1	1	-	363	102	261	Buran	345088
2	2	-	6	6	-	175	54	121	Baincha	345089
-	-	-	17	8	9	1,245	345	900	Kalyanpur	345090
-	-	-	-	-	-	455	135	320	Khatuabar	345091
1	-	1	11	4	7	669	227	442	Rautara	345092
-	-	-	143	62	81	517	155	362	Lachhubar	345093
-	-	-	-	-	-	1,692	574	1,118	Gabardhanpur	345094
-	-	-	-	-	-	114	34	80	Chakbeli	345095
-	-	-	2	1	1	519	175	344	Jhuria	345096
-	-	-	9	7	2	431	144	287	Sankonyarda	345097
-	-	-	1	1	-	32	13	19	Chhota Patharghata	345098
-	-	-	1	-	1	226	62	164	Chak Mahammad	345099
-	-	-	4	3	1	231	85	146	Bara Patharghata	345100
-	-	-	46	35	11	1,527	490	1,037	Bara Konyarda	345101
1	1	-	4	3	1	96	31	65	Chak Mahammad	345102



**VILLAGE PRIMARY  
C D Block -**

Location code number	Name of Village	Area of Village in hectares	Number of households	Total population (including institutional and houseless population)			Population in the age-group 0-6		
				Persons	Males	Females	Persons	Males	Females
1	2	3	4	5	6	7	8	9	10
345103	Chandanpur	289.54	449	1,870	956	914	222	115	107
345104	Panchet	472.29	914	4,106	2,120	1,986	454	234	220
345105	Nimja	80.52	174	821	422	399	100	54	46
345106	Chakbela	48.08	90	403	215	188	38	19	19
345107	Kainara	101.56	264	1,118	581	537	112	52	60
345108	Ramchandrapur	83.78	138	714	369	345	72	41	31
345109	Purushottampur	320.34	490	2,417	1,286	1,131	254	135	119
345110	Pindrut	71.67	209	974	508	466	104	59	45
345111	Kashipur	67.34	156	752	384	368	78	35	43
345112	Sanut Khanda	203.60	405	1,819	949	870	206	105	101
345113	Pariharpur	104.60	186	838	403	435	89	43	46
345114	Jaykrishnapur	31.41	63	331	164	167	31	15	16
345115	Dwarakapur	19.20	71	310	154	156	28	12	16
345116	Bagmari	333.82	583	2,793	1,406	1,387	331	167	164
345117	Saheb Nagar	42.90				-----Un-inhabited-----			
345118	Srirampur	354.10	565	2,442	1,243	1,199	255	119	136
345119	Rannagarpur	49.37	168	709	367	342	65	30	35
345120	Madanmohanpur	134.01	410	1,676	850	826	196	91	105
345121	Phajelpur	205.57	503	2,239	1,159	1,080	233	129	104
345122	Uttar Itabere	59.07	82	391	192	199	39	19	20
345123	Chak Bhogi	26.44	111	503	260	243	61	36	25
345124	Dakshin Itabere	27.07	67	314	172	142	34	15	19
345125	Kshetrapal	194.72	466	1,966	991	975	222	112	110
345126	Chandan Khali	195.37	190	828	430	398	124	67	57
345127	Balgobindapur	290.83	1,117	4,368	2,262	2,106	454	228	226
345128	Purbeshwarpur	35.65	68	248	119	129	24	13	11
345129	Dakshin Burijor	63.69	152	685	351	334	74	36	38
345130	Bhubanmangalpur	74.06	176	736	391	345	75	44	31
345131	Lalua	222.70	514	1,859	974	885	204	105	99
345132	Mathura	345.68	992	3,860	2,026	1,834	413	224	189
345133	Chakrasul	167.45	306	1,268	647	621	149	80	69
345134	Kakhuria	72.94	226	958	485	473	98	50	48
345135	Mangal Chak	59.06	200	877	469	408	94	55	39
345136	Tania Bila	105.62	310	1,169	608	561	124	72	52
345137	Baman Bar	120.91	300	1,230	621	609	115	60	55
345138	Jabda	99.93	423	1,709	879	830	206	108	98
345139	Laoa	243.43	252	1,118	590	528	107	51	56
345140	Chak Charani	21.63	74	260	132	128	11	4	7
345141	Haripur	56.46	141	653	329	324	86	41	45
345142	Erabar	55.45	169	704	351	353	79	46	33
345143	Khatibar	57.42	64	260	141	119	33	18	15
345144	Chak Padu	71.51	128	631	324	307	71	39	32
345145	Chak Kandu	46.87	147	634	323	311	65	27	38
345146	Argoal	234.16	562	2,377	1,218	1,159	248	124	124
345147	Karmalla Chak	33.81	106	429	224	205	41	23	18
345148	Haji Chak	36.08	3	6	3	3	1	-	1
345149	Mangraj	199.98	229	1,024	536	488	97	51	46
345150	Pania	172.08	215	879	461	418	88	45	43
345151	Chak Garura	41.73				-----Un-inhabited-----			
345152	Dhusurda	159.85	276	1,237	634	603	140	69	71
345153	Kashimpur	96.34	276	1,220	627	593	142	76	66
345154	Krishnanagar	37.07	174	743	412	331	62	34	28
345155	Sitadighi	23.06				-----Un-inhabited-----			
345156	Deulbar	106.69	284	1,224	629	595	136	57	79
345157	Jagati	132.70	585	2,802	1,469	1,333	363	187	176

## PRIMARY CENSUS ABSTRACT

## CENSUS ABSTRACT

## Potashpur - II

Scheduled Castes population			Scheduled Tribes population			Literates			Name of Village
Persons	Males	Females	Persons	Males	Females	Persons	Males	Females	
11	12	13	14	15	16	17	18	19	2
308	154	154	66	31	35	1,386	768	618	Chandanpur
937	489	448	84	43	41	3,010	1,675	1,335	Panchet
-	-	-	-	-	-	667	357	310	Nimja
-	-	-	12	5	7	336	190	146	Chakbela
16	7	9	-	-	-	906	520	386	Kainara
50	24	26	-	-	-	522	283	239	Ramchandrapur
-	-	-	-	-	-	1,881	1,068	813	Purushottampur
328	170	158	-	-	-	790	438	352	Pindrut
140	65	75	-	-	-	569	314	255	Kashipur
858	448	410	-	-	-	1,362	765	597	Sanut Khanda
107	48	59	26	13	13	682	342	340	Pariharpur
30	15	15	-	-	-	260	135	125	Jaykrishnapur
20	10	10	-	-	-	256	136	120	Dwarakapur
186	93	93	14	4	10	2,108	1,133	975	Bagmari
-----Un-inhabited-----									
36	20	16	1	1	-	1,926	1,054	872	Saheb Nagar
-	-	-	-	-	-	621	335	286	Srirampur
-	-	-	-	-	-	621	335	286	Rannagarpur
19	10	9	-	-	-	1,333	740	593	Madanmohanpur
-	-	-	-	-	-	1,754	969	785	Phajelpur
-	-	-	-	-	-	314	163	151	Uttar Itabere
-	-	-	-	-	-	378	208	170	Chak Bhogi
-	-	-	-	-	-	252	150	102	Dakshin Itabere
195	95	100	-	-	-	1,467	805	662	Kshetrapal
605	308	297	-	-	-	561	322	239	Chandan Khali
1,265	654	611	-	-	-	3,249	1,810	1,439	Balgobindapur
7	4	3	-	-	-	197	101	96	Purbeshwarpur
-	-	-	6	4	2	559	309	250	Dakshin Burijor
368	203	165	-	-	-	554	319	235	Bhubanmangalpur
23	9	14	-	-	-	1,470	818	652	Lalua
196	101	95	-	-	-	3,179	1,715	1,464	Mathura
38	21	17	21	12	9	975	536	439	Chakrasul
475	236	239	-	-	-	808	430	378	Kakhuria
6	4	2	-	-	-	733	405	328	Mangal Chak
67	38	29	-	-	-	982	529	453	Tania Bila
196	96	100	1	-	1	1,048	545	503	Baman Bar
-	-	-	-	-	-	1,369	745	624	Jabda
92	46	46	-	-	-	969	527	442	Laoa
3	2	1	-	-	-	247	126	121	Chak Charani
433	220	213	2	1	1	519	282	237	Haripur
104	59	45	-	-	-	576	296	280	Erabar
175	93	82	-	-	-	217	119	98	Khatibar
58	28	30	-	-	-	547	282	265	Chak Padu
-	-	-	-	-	-	563	293	270	Chak Kandu
65	28	37	-	-	-	1,970	1,067	903	Argoal
-	-	-	-	-	-	384	199	185	Karmalla Chak
-	-	-	-	-	-	4	3	1	Haji Chak
32	17	15	-	-	-	846	461	385	Mangraj
43	21	22	-	-	-	711	400	311	Pania
-----Un-inhabited-----									
154	82	72	-	-	-	975	537	438	Chak Garura
154	82	72	-	-	-	975	537	438	Dhusurda
653	341	312	-	-	-	822	463	359	Kashimpur
30	15	15	-	-	-	613	359	254	Krishnanagar
-----Un-inhabited-----									
69	31	38	-	-	-	966	539	427	Sitadighi
69	31	38	-	-	-	966	539	427	Deulbar
203	108	95	-	-	-	1,999	1,154	845	Jagati

VILLAGE PRIMARY  
C D Block -

Location code number	Name of Village	Illiterates			Total workers			Main workers		
		Persons	Males	Females	Persons	Males	Females	Persons	Males	Females
1	2	20	21	22	23	24	25	26	27	28
345103	Chandanpur	484	188	296	845	578	267	488	454	34
345104	Panchet	1,096	445	651	1,499	1,277	222	707	627	80
345105	Nimja	154	65	89	352	286	66	174	165	9
345106	Chakbela	67	25	42	150	141	9	142	135	7
345107	Kainara	212	61	151	445	374	71	276	269	7
345108	Ramchandrapur	192	86	106	250	234	16	209	203	6
345109	Purushottampur	536	218	318	900	798	102	565	549	16
345110	Pindrut	184	70	114	373	295	78	298	285	13
345111	Kashipur	183	70	113	263	232	31	178	172	6
345112	Sanut Khanda	457	184	273	688	566	122	469	443	26
345113	Pariharpur	156	61	95	303	244	59	236	223	13
345114	Jaykrishnapur	71	29	42	111	103	8	13	11	2
345115	Dwarakapur	54	18	36	105	91	14	30	20	10
345116	Bagmari	685	273	412	963	877	86	870	801	69
345117	Saheb Nagar				-----Un-inhabited-----					
345118	Srirampur	516	189	327	854	738	116	272	248	24
345119	Rannagarpur	88	32	56	258	247	11	247	243	4
345120	Madanmohanpur	343	110	233	1,082	588	494	340	312	28
345121	Phajelpur	485	190	295	915	734	181	368	360	8
345122	Uttar Itabere	77	29	48	121	114	7	78	76	2
345123	Chak Bhogi	125	52	73	256	154	102	84	76	8
345124	Dakshin Itabere	62	22	40	100	96	4	52	50	2
345125	Kshetrapal	499	186	313	807	591	216	316	294	22
345126	Chandan Khali	267	108	159	220	212	8	173	168	5
345127	Balgobindapur	1,119	452	667	1,813	1,380	433	707	659	48
345128	Purbeshwarpur	51	18	33	121	84	37	47	44	3
345129	Dakshin Burijor	126	42	84	217	204	13	202	195	7
345130	Bhubanmangalpur	182	72	110	337	249	88	68	55	13
345131	Lalua	389	156	233	771	588	183	465	425	40
345132	Mathura	681	311	370	1,833	1,262	571	874	827	47
345133	Chakrasul	293	111	182	562	410	152	236	199	37
345134	Kakhuria	150	55	95	314	295	19	293	276	17
345135	Mangal Chak	144	64	80	429	304	125	205	186	19
345136	Tania Bila	187	79	108	587	368	219	287	271	16
345137	Baman Bar	182	76	106	406	363	43	155	148	7
345138	Jabda	340	134	206	600	559	41	507	480	27
345139	Laoa	149	63	86	462	381	81	381	353	28
345140	Chak Charani	13	6	7	101	90	11	100	89	11
345141	Haripur	134	47	87	282	194	88	175	169	6
345142	Erabar	128	55	73	236	224	12	218	210	8
345143	Khatibar	43	22	21	95	85	10	60	59	1
345144	Chak Padu	84	42	42	435	223	212	216	170	46
345145	Chak Kandu	71	30	41	434	233	201	34	28	6
345146	Argoal	407	151	256	775	725	50	293	256	37
345147	Karmalla Chak	45	25	20	152	146	6	149	144	5
345148	Haji Chak	2	-	2	3	3	-	-	-	-
345149	Mangraj	178	75	103	415	348	67	320	280	40
345150	Pania	168	61	107	322	275	47	109	98	11
345151	Chak Garura				-----Un-inhabited-----					
345152	Dhusurda	262	97	165	418	377	41	391	362	29
345153	Kashimpur	398	164	234	362	347	15	169	167	2
345154	Krishnanagar	130	53	77	267	257	10	258	248	10
345155	Sitadighi				-----Un-inhabited-----					
345156	Deulbar	258	90	168	442	382	60	292	281	11
345157	Jagati	803	315	488	895	833	62	574	547	27

## PRIMARY CENSUS ABSTRACT

## CENSUS ABSTRACT

## Potashpur - II

Industrial category of main workers													Name of Village 2
Cultivators			Household industry						Other workers				
Persons	Males	Females	Agricultural labourers			workers			Persons	Males	Females		
			Persons	Males	Females	Persons	Males	Females					
29	30	31	32	33	34	35	36	37	38	39	40		
121	118	3	187	176	11	44	34	10	136	126	10	Chandanpur	
217	210	7	267	234	33	13	7	6	210	176	34	Panchet	
165	159	6	1	1	-	-	-	-	8	5	3	Nimja	
75	75	-	45	42	3	-	-	-	22	18	4	Chakbela	
180	179	1	64	63	1	5	5	-	27	22	5	Kainara	
188	186	2	-	-	-	1	1	-	20	16	4	Ramchandrapur	
459	456	3	19	18	1	2	2	-	85	73	12	Purushottampur	
196	192	4	62	58	4	7	7	-	33	28	5	Pindrut	
81	78	3	89	87	2	-	-	-	8	7	1	Kashipur	
257	256	1	127	115	12	2	2	-	83	70	13	Sanut Khanda	
128	128	-	52	51	1	6	5	1	50	39	11	Pariharpur	
3	2	1	-	-	-	-	-	-	10	9	1	Jaykrishnapur	
1	1	-	4	4	-	-	-	-	25	15	10	Dwarakapur	
235	234	1	259	254	5	9	8	1	367	305	62	Bagmari	
-----Un-inhabited-----													
63	62	1	69	67	2	6	5	1	134	114	20	Saheb Nagar	
179	177	2	60	60	-	-	-	-	8	6	2	Srirampur	
130	124	6	151	133	18	43	41	2	16	14	2	Rannagarpur	
172	171	1	124	121	3	3	2	1	69	66	3	Madanmohanpur	
10	10	-	61	61	-	-	-	-	7	5	2	Phajelpur	
49	48	1	3	3	-	1	1	-	31	24	7	Uttar Itabere	
4	4	-	36	34	2	-	-	-	12	12	-	Chak Bhogi	
146	140	6	30	26	4	9	5	4	131	123	8	Dakshin Itabere	
5	5	-	144	141	3	2	2	-	22	20	2	Kshetrapal	
195	194	1	263	257	6	31	23	8	218	185	33	Chandan Khali	
25	24	1	11	9	2	-	-	-	11	11	-	Balgobindapur	
101	97	4	50	50	-	6	6	-	45	42	3	Purbeshwarpur	
17	15	2	22	18	4	-	-	-	29	22	7	Dakshin Burijor	
190	184	6	186	181	5	8	6	2	29	22	7	Bhubanmangalpur	
457	448	9	210	201	9	18	17	1	81	54	27	Lalua	
40	39	1	10	9	1	11	7	4	189	161	28	Mathura	
58	58	-	115	112	3	7	5	2	175	144	31	Chakrasul	
83	77	6	77	70	7	4	4	-	113	101	12	Kakhuria	
174	168	6	63	58	5	6	5	1	41	35	6	Mangal Chak	
114	114	-	14	14	-	8	4	4	44	40	4	Tania Bila	
146	142	4	290	279	11	14	14	-	19	16	3	Baman Bar	
200	200	-	112	101	11	3	2	1	57	45	12	Jabda	
-	-	-	100	89	11	-	-	-	66	50	16	Laoa	
58	57	1	66	65	1	3	2	1	-	-	-	Chak Charani	
40	40	-	156	154	2	2	2	-	48	45	3	Haripur	
47	47	-	4	4	-	2	2	-	20	14	6	Erabar	
129	118	11	65	34	31	2	1	1	7	6	1	Khatibar	
3	2	1	13	11	2	2	1	1	20	17	3	Chak Padu	
63	62	1	36	33	3	8	8	-	16	14	2	Chak Kandu	
4	4	-	137	134	3	1	-	1	186	153	33	Argoal	
-	-	-	-	-	-	-	-	-	7	6	1	Karmalla Chak	
67	66	1	144	123	21	7	6	1	-	-	-	Haji Chak	
36	34	2	9	7	2	3	3	-	102	85	17	Mangraj	
-----Un-inhabited-----													
58	58	-	260	252	8	31	19	12	61	54	7	Pania	
21	21	-	97	96	1	13	13	-	42	33	9	Chak Garura	
66	66	-	112	112	-	5	3	2	38	37	1	Dhusurda	
-----Un-inhabited-----													
70	67	3	147	146	1	1	1	-	42	37	1	Kashimpur	
188	186	2	128	127	1	13	10	3	75	67	8	Krishnanagar	
-----Un-inhabited-----													
70	67	3	147	146	1	1	1	-	74	67	7	Sitadighi	
188	186	2	128	127	1	13	10	3	245	224	21	Deulbar	
-----Un-inhabited-----													
188	186	2	128	127	1	13	10	3	245	224	21	Jagati	

VILLAGE PRIMARY  
C D Block -

Location code number	Name of Village	Industrial category								
		Marginal workers			Cultivators			Agricultural labourers		
		Persons	Males	Females	Persons	Males	Females	Persons	Males	Females
1	2	41	42	43	44	45	46	47	48	49
345103	Chandanpur	357	124	233	140	53	87	162	57	105
345104	Panchet	792	650	142	41	33	8	571	483	88
345105	Nimja	178	121	57	132	89	43	45	32	13
345106	Chakbela	8	6	2	1	1	-	7	5	2
345107	Kainara	169	105	64	141	88	53	9	9	-
345108	Ramchandrapur	41	31	10	3	2	1	34	27	7
345109	Purushottampur	335	249	86	54	31	23	256	195	61
345110	Pindrut	75	10	65	7	3	4	68	7	61
345111	Kashipur	85	60	25	45	32	13	37	25	12
345112	Sanut Khanda	219	123	96	54	17	37	117	80	37
345113	Pariharpur	67	21	46	43	16	27	15	4	11
345114	Jaykrishnapur	98	92	6	15	14	1	66	66	-
345115	Dwarakapur	75	71	4	6	6	-	35	34	1
345116	Bagmari	93	76	17	8	7	1	56	46	10
345117	Saheb Nagar									
345118	Srirampur	582	490	92	267	243	24	225	186	39
345119	Rannagarpur	11	4	7	7	2	5	3	2	1
345120	Madanmohanpur	742	276	466	193	89	104	469	112	357
345121	Phajelpur	547	374	173	260	124	136	269	235	34
345122	Uttar Itabere	43	38	5	20	17	3	23	21	2
345123	Chak Bhogi	172	78	94	132	52	80	24	19	5
345124	Dakshin Itabere	48	46	2	7	7	-	41	39	2
345125	Kshetrapal	491	297	194	232	208	24	127	71	56
345126	Chandan Khali	47	44	3	24	24	-	18	16	2
345127	Balgobindapur	1,106	721	385	290	209	81	626	448	178
345128	Purbeshwarpur	74	40	34	31	10	21	23	12	11
345129	Dakshin Burijor	15	9	6	9	4	5	3	3	-
345130	Bhubanmangalpur	269	194	75	70	20	50	181	163	18
345131	Lalua	306	163	143	110	51	59	191	107	84
345132	Mathura	959	435	524	30	21	9	619	294	325
345133	Chakrasul	326	211	115	135	90	45	146	93	53
345134	Kakhuria	21	19	2	2	2	-	14	14	-
345135	Mangal Chak	224	118	106	91	58	33	113	44	69
345136	Tania Bila	300	97	203	20	15	5	265	76	189
345137	Baman Bar	251	215	36	20	19	1	192	183	9
345138	Jabda	93	79	14	5	4	1	74	65	9
345139	Laoa	81	28	53	17	17	-	9	4	5
345140	Chak Charani	1	1	-	-	-	-	1	1	-
345141	Haripur	107	25	82	4	1	3	98	22	76
345142	Erabar	18	14	4	4	3	1	9	7	2
345143	Khatibar	35	26	9	-	-	-	24	24	-
345144	Chak Padu	219	53	166	9	5	4	202	47	155
345145	Chak Kandu	400	205	195	1	1	-	335	181	154
345146	Argoal	482	469	13	102	101	1	320	316	4
345147	Karmalla Chak	3	2	1	-	-	-	3	2	1
345148	Haji Chak	3	3	-	-	-	-	3	3	-
345149	Mangraj	95	68	27	6	5	1	65	49	16
345150	Pania	213	177	36	15	9	6	130	122	8
345151	Chak Garura									
345152	Dhusurda	27	15	12	2	1	1	8	8	-
345153	Kashimpur	193	180	13	87	84	3	88	78	10
345154	Krishnanagar	9	9	-	1	1	-	4	4	-
345155	Sitadighi									
345156	Deulbar	150	101	49	13	7	6	87	66	21
345157	Jagati	321	286	35	23	19	4	183	181	2

## PRIMARY CENSUS ABSTRACT

## CENSUS ABSTRACT

## Potashpur - II

of marginal workers										Name of Village	Location code number
Household industry workers			Other workers			Non-workers					
Persons	Males	Females	Persons	Males	Females	Persons	Males	Females		2	1
50	51	52	53	54	55	56	57	58			
34	2	32	21	12	9	1,025	378	647	Chandanpur		345103
8	3	5	172	131	41	2,607	843	1,764	Panchet		345104
-	-	-	1	-	1	469	136	333	Nimja		345105
-	-	-	-	-	-	253	74	179	Chakbela		345106
17	7	10	2	1	1	673	207	466	Kainara		345107
-	-	-	4	2	2	464	135	329	Ramchandrapur		345108
1	1	-	24	22	2	1,517	488	1,029	Purushottampur		345109
-	-	-	-	-	-	601	213	388	Pindrut		345110
-	-	-	3	3	-	489	152	337	Kashipur		345111
1	-	1	47	26	21	1,131	383	748	Sanut Khanda		345112
6	1	5	3	-	3	535	159	376	Pariharpur		345113
9	4	5	8	8	-	220	61	159	Jaykrishnapur		345114
4	4	-	30	27	3	205	63	142	Dwarakapur		345115
-	-	-	29	23	6	1,830	529	1,301	Bagmari		345116
-----Un-inhabited-----										Saheb Nagar	345117
15	13	2	75	48	27	1,588	505	1,083	Srirampur		345118
-	-	-	1	-	1	451	120	331	Rannagarpur		345119
72	67	5	8	8	-	594	262	332	Madanmohanpur		345120
7	6	1	11	9	2	1,324	425	899	Phajelpur		345121
-	-	-	-	-	-	270	78	192	Uttar Itabere		345122
-	-	-	16	7	9	247	106	141	Chak Bhogi		345123
-	-	-	-	-	-	214	76	138	Dakshin Itabere		345124
2	1	1	130	17	113	1,159	400	759	Kshetrapal		345125
1	1	-	4	3	1	608	218	390	Chandan Khali		345126
109	19	90	81	45	36	2,555	882	1,673	Balgobindapur		345127
1	-	1	19	18	1	127	35	92	Purbeshwarpur		345128
-	-	-	3	2	1	468	147	321	Dakshin Burijor		345129
3	2	1	15	9	6	399	142	257	Bhubanmangalpur		345130
1	1	-	4	4	-	1,088	386	702	Lalua		345131
106	52	54	204	68	136	2,027	764	1,263	Mathura		345132
5	-	5	40	28	12	706	237	469	Chakrasul		345133
-	-	-	5	3	2	644	190	454	Kakhuria		345134
9	7	2	11	9	2	448	165	283	Mangal Chak		345135
5	1	4	10	5	5	582	240	342	Tania Bila		345136
13	4	9	26	9	17	824	258	566	Baman Bar		345137
2	-	2	12	10	2	1,109	320	789	Jabda		345138
3	1	2	52	6	46	656	209	447	Laoa		345139
-	-	-	-	-	-	159	42	117	Chak Charani		345140
2	-	2	3	2	1	371	135	236	Haripur		345141
1	-	1	4	4	-	468	127	341	Erabar		345142
-	-	-	11	2	9	165	56	109	Khatibar		345143
4	-	4	4	1	3	196	101	95	Chak Padu		345144
28	10	18	36	13	23	200	90	110	Chak Kandu		345145
6	5	1	54	47	7	1,602	493	1,109	Argoal		345146
-	-	-	-	-	-	277	78	199	Karmalla Chak		345147
-	-	-	-	-	-	3	-	3	Haji Chak		345148
4	2	2	20	12	8	609	188	421	Mangraj		345149
32	14	18	36	32	4	557	186	371	Pania		345150
-----Un-inhabited-----										Chak Garura	345151
1	1	-	16	5	11	819	257	562	Dhusurda		345152
1	1	-	17	17	-	858	280	578	Kashimpur		345153
-	-	-	4	4	-	476	155	321	Krishnanagar		345154
-----Un-inhabited-----										Sitadighi	345155
6	-	6	44	28	16	782	247	535	Deulbar		345156
15	8	7	100	78	22	1,907	636	1,271	Jagati		345157

**VILLAGE PRIMARY  
C D Block -**

Location code number	Name of Village	Area of Village in hectares	Number of households	Total population (including institutional and houseless population)			Population in the age-group 0-6			
				Persons	Males	Females	Persons	Males	Females	
1	2	3	4	5	6	7	8	9	10	
345158	Pratap Dighi	127.98	637	3,046	1,560	1,486	363	180	183	
345159	Kharika Patna	30.79	247	1,154	576	578	115	57	58	
345160	Tikra Para	19.26	117	474	248	226	49	27	22	
345161	Chak Bishu	12.78	26	127	66	61	19	12	7	
345162	Mangalpur	82.24	257	1,161	606	555	122	62	60	
345163	Bhat Bar	17.79	127	587	306	281	65	33	32	
345164	Agraiya	90.69	312	1,266	650	616	142	70	72	
345165	Bhairabdanri	150.74	408	1,890	975	915	217	122	95	
345166	Chak Maruj	13.72	53	195	104	91	24	15	9	
345167	Chak Bhabani	284.60	630	2,409	1,232	1,177	252	128	124	
345168	Kalsi	33.18	44	157	83	74	15	5	10	
345169	Chak Batia	70.02	67	278	148	130	21	13	8	
345170	Batia	68.77	145	664	359	305	80	44	36	
345171	Tahalia	50.52	146	569	296	273	52	23	29	
345172	Chak Aiman	26.33	95	403	207	196	40	18	22	
345173	Chhayghari	23.35	60	240	124	116	23	8	15	
345174	Braja Kishorpur	42.24	291	1,248	646	602	133	62	71	
345175	Agarbheri Benachal	41.72	52	210	109	101	25	13	12	
345176	Chak Mabarak	67.55	20	78	43	35	11	9	2	
345177	Chak Mathuri	55.53	73	277	134	143	42	20	22	
345178	Ghora Basan	71.95	57	245	126	119	22	14	8	
345179	Ghonga	74.44	123	538	280	258	55	29	26	
345180	Hinchi Bar	66.96	84	376	192	184	38	19	19	
345181	Baman Bar	262.63	379	1,733	891	842	205	103	102	
345182	Tippanna Basan	32.81	26	130	66	64	14	7	7	
345183	Uttarchounukh	139.30	210	1,089	582	507	127	68	59	
345184	Sukha Khola	87.02	193	872	461	411	101	53	48	
345185	Ballavpur	34.90	41	178	92	86	22	10	12	
345186	Gopalpur	70.49	190	765	386	379	93	48	45	
345187	Baraudaypur	189.40	352	1,551	815	736	160	75	85	
345188	Patna	72.84	161	699	374	325	73	38	35	
345189	Chhota Udaypur	135.34	569	2,422	1,259	1,163	244	133	111	
345190	Brajaballabhpur	164.82	409	1,776	893	883	143	64	79	
345191	Rangamatia	56.22	33	135	68	67	12	4	8	
345192	Samashpur	146.25	312	1,253	643	610	117	52	65	
345193	Babuidanri	223.42	340	1,502	795	707	175	90	85	
345194	Sianri	126.22	402	1,652	842	810	218	111	107	
345195	Kor Maishali	43.56	84	356	183	173	48	22	26	
345196	Ichhabari	67.10	294	1,202	599	603	125	69	56	
345197	Sandalpur	332.04	706	3,079	1,588	1,491	416	229	187	
345198	Mallikpur	311.03	535	2,514	1,291	1,223	330	168	162	
345199	Idalpur	73.66			-----Un-inhabited-----					
345200	Paninala	18.11	88	371	207	164	43	28	15	
345201	Ismailpur	77.21	31	131	71	60	11	8	3	
345202	Satshatamal	340.24	825	3,565	1,863	1,702	557	301	256	

## PRIMARY CENSUS ABSTRACT

## CENSUS ABSTRACT

Potashpur - II

Scheduled Castes population			Scheduled Tribes population			Literates			Name of Village
Persons	Males	Females	Persons	Males	Females	Persons	Males	Females	
11	12	13	14	15	16	17	18	19	2
106	49	57	4	3	1	2,329	1,271	1,058	Pratap Dighi
54	27	27	-	-	-	836	469	367	Kharika Patna
83	43	40	-	-	-	349	190	159	Tikra Para
2	1	1	-	-	-	92	48	44	Chak Bishu
41	24	17	8	4	4	859	475	384	Mangalpur
-	-	-	-	-	-	480	269	211	Bhat Bar
22	10	12	-	-	-	1,024	560	464	Agraiya
2	2	-	-	-	-	1,470	783	687	Bhairabdanri
25	12	13	-	-	-	148	81	67	Chak Maruj
413	213	200	-	-	-	1,796	964	832	Chak Bhabani
-	-	-	-	-	-	132	75	57	Kalsi
4	2	2	-	-	-	241	131	110	Chak Batia
22	15	7	-	-	-	551	311	240	Batia
-	-	-	-	-	-	495	266	229	Tahalia
-	-	-	-	-	-	308	166	142	Chak Aiman
-	-	-	-	-	-	201	113	88	Chhayghari
3	1	2	-	-	-	1,016	556	460	Braja Kishorpur
-	-	-	-	-	-	157	87	70	Agarbheri Benachal
-	-	-	-	-	-	65	33	32	Chak Mabararak
242	115	127	-	-	-	186	106	80	Chak Mathuri
112	56	56	-	-	-	182	102	80	Ghora Basan
-	-	-	-	-	-	427	239	188	Ghonga
17	7	10	-	-	-	289	158	131	Hinchi Bar
529	268	261	-	-	-	1,227	703	524	Baman Bar
1	-	1	-	-	-	96	56	40	Tippanna Basan
895	479	416	-	-	-	759	452	307	Uttarchounukh
207	107	100	-	-	-	695	394	301	Sukha Khola
5	3	2	-	-	-	142	77	65	Ballavpur
249	120	129	2	2	-	597	317	280	Gopalpur
-	-	-	-	-	-	1,283	725	558	Baraudaypur
11	4	7	-	-	-	568	330	238	Patna
224	116	108	-	-	-	1,909	1,052	857	Chhota Udaypur
-	-	-	-	-	-	1,548	806	742	Brajaballabhpur
-	-	-	-	-	-	115	62	53	Rangamatia
8	2	6	-	-	-	1,046	559	487	Samashpur
186	98	88	-	-	-	1,238	685	553	Babuidanri
1,029	514	515	9	7	2	1,336	704	632	Sianri
51	26	25	-	-	-	279	152	127	Kor Maishali
72	39	33	-	-	-	1,002	510	492	Ichhabari
318	159	159	-	-	-	2,356	1,284	1,072	Sandalpur
771	385	386	1	1	-	1,757	960	797	Mallikpur
-----Un-inhabited-----									Idalpur
125	72	53	-	-	-	269	155	114	Paninala
-	-	-	-	-	-	110	62	48	Ismailpur
372	196	176	-	-	-	2,386	1,344	1,042	Satshatamal



VILLAGE PRIMARY  
C D Block -

Location code number	Name of Village	Illiterates			Total workers			Main workers		
		Persons	Males	Females	Persons	Males	Females	Persons	Males	Females
1	2	20	21	22	23	24	25	26	27	28
345158	Pratap Dighi	717	289	428	1,027	918	109	707	647	60
345159	Kharika Patna	318	107	211	328	307	21	265	257	8
345160	Tikra Para	125	58	67	182	142	40	144	121	23
345161	Chak Bishu	35	18	17	44	36	8	30	29	1
345162	Mangalpur	302	131	171	334	305	29	127	115	12
345163	Bhat Bar	107	37	70	222	207	15	200	196	4
345164	Agraiya	242	90	152	463	413	50	65	55	10
345165	Bhairabdanri	420	192	228	957	665	292	511	494	17
345166	Chak Maruj	47	23	24	68	64	4	4	4	-
345167	Chak Bhabani	613	268	345	1,042	740	302	521	439	82
345168	Kalsi	25	8	17	69	51	18	50	45	5
345169	Chak Batia	37	17	20	97	89	8	80	77	3
345170	Batia	113	48	65	259	226	33	57	50	7
345171	Tahalia	74	30	44	182	177	5	157	153	4
345172	Chak Aiman	95	41	54	129	124	5	126	122	4
345173	Chhayghari	39	11	28	78	74	4	71	68	3
345174	Braja Kishorpur	232	90	142	456	401	55	397	347	50
345175	Agarbheri Benachal	53	22	31	100	64	36	56	54	2
345176	Chak Mabarak	13	10	3	28	27	1	27	26	1
345177	Chak Mathuri	91	28	63	102	92	10	4	4	-
345178	Ghora Basan	63	24	39	83	77	6	-	-	-
345179	Ghonga	111	41	70	238	159	79	119	116	3
345180	Hinchi Bar	87	34	53	180	125	55	39	38	1
345181	Baman Bar	506	188	318	561	528	33	231	227	4
345182	Tippanna Basan	34	10	24	66	43	23	14	14	-
345183	Uttarchounukh	330	130	200	360	323	37	337	320	17
345184	Sukha Khola	177	67	110	330	302	28	279	268	11
345185	Ballavpur	36	15	21	72	53	19	8	8	-
345186	Gopalpur	168	69	99	312	224	88	240	179	61
345187	Baraudaypur	268	90	178	593	519	74	43	37	6
345188	Patna	131	44	87	257	242	15	253	239	14
345189	Chhota Udaypur	513	207	306	938	759	179	635	533	102
345190	Brajaballabhpur	228	87	141	1,046	607	439	538	346	192
345191	Rangamatia	20	6	14	47	46	1	45	44	1
345192	Samashpur	207	84	123	440	413	27	94	85	9
345193	Babuidanri	264	110	154	512	496	16	355	346	9
345194	Sianri	316	138	178	808	504	304	189	180	9
345195	Kor Maishali	77	31	46	100	98	2	3	3	-
345196	Ichhabari	200	89	111	361	333	28	190	171	19
345197	Sandalpur	723	304	419	1,190	889	301	632	569	63
345198	Mallikpur	757	331	426	850	737	113	505	483	22
345199	Idalpur				-----Un-inhabited-----					
345200	Paninala	102	52	50	112	111	1	112	111	1
345201	Ismailpur	21	9	12	37	35	2	34	32	2
345202	Satshatamal	1,179	519	660	1,482	1,076	406	856	777	79

## PRIMARY CENSUS ABSTRACT

## CENSUS ABSTRACT

## Potashpur - II

Industrial category of main workers													Name of Village 2
Cultivators			Household industry						Other workers				
			Agricultural labourers			workers							
Persons	Males	Females	Persons	Males	Females	Persons	Males	Females	Persons	Males	Females		
29	30	31	32	33	34	35	36	37	38	39	40		
72	68	4	195	195	-	43	39	4	397	345	52	Pratap Dighi	
37	37	-	81	79	2	10	10	-	137	131	6	Kharika Patna	
18	18	-	22	21	1	5	5	-	99	77	22	Tikra Para	
22	22	-	-	-	-	-	-	-	8	7	1	Chak Bishu	
16	16	-	19	17	2	-	-	-	92	82	10	Mangalpur	
72	72	-	56	55	1	9	9	-	63	60	3	Bhat Bar	
39	38	1	4	4	-	-	-	-	22	13	9	Agraiya	
171	170	1	250	248	2	3	2	1	87	74	13	Bhairabdanri	
-	-	-	-	-	-	-	-	-	4	4	-	Chak Maruj	
189	188	1	229	168	61	1	1	-	102	82	20	Chak Bhabani	
25	23	2	17	17	-	-	-	-	8	5	3	Kalsi	
61	61	-	8	8	-	2	1	1	9	7	2	Chak Batia	
2	2	-	-	-	-	-	-	-	55	48	7	Batia	
5	5	-	120	119	1	3	3	-	29	26	3	Tahalia	
104	102	2	1	1	-	-	-	-	21	19	2	Chak Aiman	
3	3	-	52	51	1	-	-	-	16	14	2	Chhayghari	
131	131	-	120	80	40	71	67	4	75	69	6	Braja Kishorpur	
53	53	-	-	-	-	-	-	-	3	1	2	Agarbheri Benachal	
18	18	-	8	7	1	-	-	-	1	1	-	Chak Mabarak	
-	-	-	-	-	-	-	-	-	4	4	-	Chak Mathuri	
-	-	-	-	-	-	-	-	-	-	-	-	Ghora Basan	
114	113	1	1	-	1	-	-	-	4	3	1	Ghonga	
15	15	-	-	-	-	1	1	-	23	22	1	Hinchi Bar	
51	51	-	158	157	1	1	1	-	21	18	3	Baman Bar	
2	2	-	4	4	-	4	4	-	4	4	-	Tippanna Basan	
217	209	8	92	90	2	5	5	-	23	16	7	Uttarchounukh	
166	155	11	107	107	-	1	1	-	5	5	-	Sukha Khola	
-	-	-	-	-	-	-	-	-	8	8	-	Ballavpur	
107	104	3	89	47	42	16	7	9	28	21	7	Gopalpur	
3	3	-	2	2	-	2	1	1	36	31	5	Baraudaypur	
164	158	6	42	42	-	12	12	-	35	27	8	Patna	
116	113	3	135	133	2	176	103	73	208	184	24	Chhota Udaypur	
206	123	83	153	116	37	11	3	8	168	104	64	Brajaballabhpur	
41	41	-	1	-	1	-	-	-	3	3	-	Rangamatia	
55	54	1	2	2	-	2	2	-	35	27	8	Samashpur	
102	101	1	100	98	2	16	16	-	137	131	6	Babuidanri	
27	27	-	113	109	4	-	-	-	49	44	5	Sianri	
-	-	-	1	1	-	-	-	-	2	2	-	Kor Maishali	
59	58	1	90	86	4	3	1	2	38	26	12	Ichhabari	
454	425	29	67	61	6	11	10	1	100	73	27	Sandalpur	
310	301	9	91	90	1	3	2	1	101	90	11	Mallikpur	
-----Un-inhabited-----												Idalpur	
102	102	-	1	-	1	-	-	-	9	9	-	Paninala	
23	22	1	10	9	1	-	-	-	1	1	-	Ismailpur	
64	60	4	541	524	17	71	24	47	180	169	11	Satshatamal	

VILLAGE PRIMARY  
C D Block -

Location code number		Industrial category								
		Marginal workers			Cultivators			Agricultural labourers		
		Persons	Males	Females	Persons	Males	Females	Persons	Males	Females
1	2	41	42	43	44	45	46	47	48	49
345158	Pratap Dighi	320	271	49	70	66	4	157	154	3
345159	Kharika Patna	63	50	13	1	1	-	22	19	3
345160	Tikra Para	38	21	17	4	4	-	20	10	10
345161	Chak Bishu	14	7	7	1	1	-	13	6	7
345162	Mangalpur	207	190	17	12	12	-	124	122	2
345163	Bhat Bar	22	11	11	-	-	-	7	6	1
345164	Agraiya	398	358	40	48	47	1	309	300	9
345165	Bhairabdanri	446	171	275	38	22	16	61	31	30
345166	Chak Maruj	64	60	4	27	27	-	35	33	2
345167	Chak Bhabani	521	301	220	113	111	2	347	143	204
345168	Kalsi	19	6	13	-	-	-	5	1	4
345169	Chak Batia	17	12	5	-	-	-	7	7	-
345170	Batia	202	176	26	43	43	-	85	82	3
345171	Tahalia	25	24	1	-	-	-	20	20	-
345172	Chak Aiman	3	2	1	-	-	-	2	2	-
345173	Chhayghari	7	6	1	-	-	-	4	4	-
345174	Braja Kishorpur	59	54	5	10	9	1	21	20	1
345175	Agarbheri Benachal	44	10	34	3	3	-	41	7	34
345176	Chak Mabarak	1	1	-	-	-	-	1	1	-
345177	Chak Mathuri	98	88	10	7	7	-	88	80	8
345178	Ghora Basan	83	77	6	47	43	4	25	24	1
345179	Ghonga	119	43	76	21	21	-	98	22	76
345180	Hinchi Bar	141	87	54	5	5	-	115	74	41
345181	Baman Bar	330	301	29	136	128	8	149	132	17
345182	Tippanna Basan	52	29	23	-	-	-	50	28	22
345183	Uttarchounukh	23	3	20	3	2	1	1	1	-
345184	Sukha Khola	51	34	17	3	3	-	32	28	4
345185	Ballavpur	64	45	19	1	1	-	56	39	17
345186	Gopalpur	72	45	27	13	12	1	49	32	17
345187	Baraudaypur	550	482	68	297	242	55	216	212	4
345188	Patna	4	3	1	2	2	-	-	-	-
345189	Chhota Udaypur	303	226	77	9	9	-	136	129	7
345190	Brajaballabhpur	508	261	247	180	108	72	244	111	133
345191	Rangamatia	2	2	-	2	2	-	-	-	-
345192	Samashpur	346	328	18	122	120	2	203	199	4
345193	Babuidanri	157	150	7	39	39	-	85	82	3
345194	Sianri	619	324	295	37	22	15	567	289	278
345195	Kor Maishali	97	95	2	17	17	-	79	78	1
345196	Ichhabari	171	162	9	71	69	2	92	87	5
345197	Sandalpur	558	320	238	72	59	13	375	233	142
345198	Mallikpur	345	254	91	199	184	15	67	39	28
345199	Idalpur									
345200	Paninala	-	-	-	-	-	-	-	-	-
345201	Ismailpur	3	3	-	-	-	-	3	3	-
345202	Satshatamal	626	299	327	200	70	130	357	192	165

## PRIMARY CENSUS ABSTRACT

## CENSUS ABSTRACT

## Potashpur - II

of marginal workers										Location code number
Household industry workers			Other workers			Non-workers			Name of Village 2	
Persons	Males	Females	Persons	Males	Females	Persons	Males	Females		1
50	51	52	53	54	55	56	57	58		
7	4	3	86	47	39	2,019	642	1,377	Pratap Dighi	345158
3	1	2	37	29	8	826	269	557	Kharika Patna	345159
7	1	6	7	6	1	292	106	186	Tikra Para	345160
-	-	-	-	-	-	83	30	53	Chak Bishu	345161
-	-	-	71	56	15	827	301	526	Mangalpur	345162
2	1	1	13	4	9	365	99	266	Bhat Bar	345163
1	1	-	40	10	30	803	237	566	Agraiya	345164
138	3	135	209	115	94	933	310	623	Bhairabdanri	345165
1	-	1	1	-	1	127	40	87	Chak Maruj	345166
41	32	9	20	15	5	1,367	492	875	Chak Bhabani	345167
-	-	-	14	5	9	88	32	56	Kalsi	345168
2	-	2	8	5	3	181	59	122	Chak Batia	345169
9	5	4	65	46	19	405	133	272	Batia	345170
-	-	-	5	4	1	387	119	268	Tahalia	345171
-	-	-	1	-	1	274	83	191	Chak Aiman	345172
-	-	-	3	2	1	162	50	112	Chhayghari	345173
21	18	3	7	7	-	792	245	547	Braja Kishorpur	345174
-	-	-	-	-	-	110	45	65	Agarbheri Benachal	345175
-	-	-	-	-	-	50	16	34	Chak Mabararak	345176
2	1	1	1	-	1	175	42	133	Chak Mathuri	345177
4	4	-	7	6	1	162	49	113	Ghora Basan	345178
-	-	-	-	-	-	300	121	179	Ghonga	345179
1	1	-	20	7	13	196	67	129	Hinchi Bar	345180
-	-	-	45	41	4	1,172	363	809	Baman Bar	345181
1	1	-	1	-	1	64	23	41	Tippanna Basan	345182
4	-	4	15	-	15	729	259	470	Uttarchounukh	345183
4	-	4	12	3	9	542	159	383	Sukha Khola	345184
-	-	-	7	5	2	106	39	67	Ballavpur	345185
6	1	5	4	-	4	453	162	291	Gopalpur	345186
5	4	1	32	24	8	958	296	662	Baraundaypur	345187
1	-	1	1	1	-	442	132	310	Patna	345188
77	31	46	81	57	24	1,484	500	984	Chhota Udaypur	345189
9	3	6	75	39	36	730	286	444	Brajaballabhpur	345190
-	-	-	-	-	-	88	22	66	Rangamatia	345191
12	5	7	9	4	5	813	230	583	Samashpur	345192
6	4	2	27	25	2	990	299	691	Babuidanri	345193
8	7	1	7	6	1	844	338	506	Sianri	345194
-	-	-	1	-	1	256	85	171	Kor Maishali	345195
-	-	-	8	6	2	841	266	575	Ichhabari	345196
33	7	26	78	21	57	1,889	699	1,190	Sandalpur	345197
5	3	2	74	28	46	1,664	554	1,110	Mallikpur	345198
-	-	-	-----Un-inhabited-----			-	-	-	Idalpur	345199
-	-	-	-	-	-	259	96	163	Paninala	345200
-	-	-	-	-	-	94	36	58	Ismailpur	345201
21	1	20	48	36	12	2,083	787	1,296	Satshatamal	345202

**VILLAGE PRIMARY  
C D Block -**

Location code number	Name of Village	Area of Village in hectares	Number of households	Total population (including institutional and houseless population)			Population in the age-group 0-6		
				Persons	Males	Females	Persons	Males	Females
1	2	3	4	5	6	7	8	9	10
<b>0326</b>	<b>Bhagawanpur - II (Total)</b>	<b>18,020.06</b>	<b>45,285</b>	<b>1,92,162</b>	<b>99,060</b>	<b>93,102</b>	<b>21,511</b>	<b>11,038</b>	<b>10,473</b>
<b>0326</b>	<b>Bhagawanpur - II (Rural)</b>	<b>18,020.06</b>	<b>45,285</b>	<b>1,92,162</b>	<b>99,060</b>	<b>93,102</b>	<b>21,511</b>	<b>11,038</b>	<b>10,473</b>
<b>0326</b>	<b>Bhagawanpur - II (Urban)</b>	<b>0.00</b>	<b>-</b>	<b>-</b>	<b>-</b>	<b>-</b>	<b>-</b>	<b>-</b>	<b>-</b>
<b>RURAL</b>									
345203	Chinadanri	62.72	184	781	405	376	77	41	36
345204	Bahadurpur	443.65	1,273	5,205	2,701	2,504	607	317	290
345205	Bajkul	261.97	855	3,548	1,878	1,670	333	189	144
345206	Pora Chingra	282.83	711	2,709	1,418	1,291	322	173	149
345207	Kismat Bajkul	1,541.59	4,265	17,964	9,306	8,658	1,994	1,016	978
345208	Lochananda Chak	35.27	72	334	182	152	38	19	19
345209	Brindabanpur	127.28	403	1,785	934	851	209	114	95
345210	Uttar Gobinda Chak	22.16	79	332	184	148	39	24	15
345211	Champak Ray Chak	65.26	193	876	451	425	107	57	50
345212	Paschim Chak	155.72	161	750	391	359	88	54	34
345213	Madhab Chak	111.10	326	1,362	704	658	141	83	58
345214	Iswarpur	77.83	231	952	460	492	84	38	46
345215	Shanka Diha	43.25	158	677	364	313	67	42	25
345216	Kuchai Dighi	68.23	68	279	139	140	26	13	13
345217	Ururi	210.78	666	2,831	1,446	1,385	313	154	159
345218	Betal Khatial	73.97	104	476	250	226	67	36	31
345219	Mirchak	31.44	78	383	196	187	63	28	35
345220	Gazipur	45.60	85	364	181	183	46	27	19
345221	Rasik Nagar	100.89	239	1,035	539	496	121	64	57
345222	Purbbahari	64.56	170	777	404	373	94	44	50
345223	Amarshi Chak	18.12							
-----Un-inhabited-----									
345224	Pachahari	69.63	252	1,196	610	586	109	48	61
345225	Uttar Khamar	99.20	224	886	456	430	78	36	42
345226	Bargopal	46.66	86	324	170	154	37	15	22
345227	Alukaranbar	41.59	128	498	259	239	44	29	15
345228	Purbba Bajari	66.09	248	1,024	539	485	97	51	46
345229	Panch Bajari	69.61	266	1,206	604	602	122	61	61
345230	Bagdiband	47.27	117	421	211	210	61	21	40
345231	Teghari	44.24	139	516	273	243	43	23	20
345232	Bamanbar	74.36	277	1,151	586	565	110	52	58
345233	Dhangharibar	35.36	92	418	237	181	33	33	-
345234	Jashibar	106.66	330	1,423	725	698	169	79	90
345235	Kunja Para	28.69	84	403	208	195	44	16	28
345236	Bisha Dangar	17.38	92	401	208	193	48	30	18
345237	Ita Baria	355.24	922	3,758	1,931	1,827	480	256	224
345238	Haridra Chak	32.33	133	565	295	270	39	19	20
345239	Manikjor	222.03	723	2,979	1,499	1,480	316	150	166
345240	Hansghara	28.07	7	36	14	22	4	2	2
345241	Maishali	122.60	371	1,354	709	645	157	83	74
345242	Kotmukha	238.92	502	2,061	1,105	956	207	113	94
345243	Dakshin Shukmajhi	25.47	102	401	217	184	43	32	11
345244	Uttar Sukhmajhi	19.80	77	295	154	141	27	11	16
345245	Jia Khali	76.89	220	829	423	406	81	33	48
345246	Dubai	109.71	338	1,323	686	637	124	65	59
345247	Binanda Chak	28.79	47	235	128	107	41	23	18
345248	Kismat Khatial	85.77	122	507	259	248	66	43	23
345249	Barbaria	57.40	343	1,298	640	658	154	55	99
345250	Khatial	39.72	172	726	376	350	69	36	33

## PRIMARY CENSUS ABSTRACT

## CENSUS ABSTRACT

## Bhagawanpur - II

Scheduled Castes population			Scheduled Tribes population			Literates			Name of Village
Persons	Males	Females	Persons	Males	Females	Persons	Males	Females	
11	12	13	14	15	16	17	18	19	2
<b>33,911</b>	<b>17,425</b>	<b>16,486</b>	<b>147</b>	<b>83</b>	<b>64</b>	<b>1,55,251</b>	<b>83,947</b>	<b>71,304</b>	<b>Bhagawanpur - II (Total)</b>
<b>33,911</b>	<b>17,425</b>	<b>16,486</b>	<b>147</b>	<b>83</b>	<b>64</b>	<b>1,55,251</b>	<b>83,947</b>	<b>71,304</b>	<b>Bhagawanpur - II (Rural)</b>
-	-	-	-	-	-	-	-	-	<b>Bhagawanpur - II (Urban)</b>
<b>RURAL</b>									
119	61	58	-	-	-	692	364	328	Chinadanri
257	127	130	-	-	-	4,154	2,275	1,879	Bahadurpur
479	254	225	4	1	3	3,055	1,649	1,406	Bajkul
161	80	81	-	-	-	2,230	1,212	1,018	Pora Chingra
2,670	1,380	1,290	69	44	25	14,781	8,001	6,780	Kismat Bajkul
203	113	90	-	-	-	260	154	106	Lochananda Chak
412	217	195	-	-	-	1,402	776	626	Brindabanpur
117	66	51	-	-	-	282	159	123	Uttar Gobinda Chak
606	316	290	-	-	-	662	365	297	Champak Ray Chak
666	349	317	-	-	-	570	312	258	Paschim Chak
-	-	-	-	-	-	1,160	616	544	Madhab Chak
-	-	-	-	-	-	812	409	403	Iswarpur
-	-	-	-	-	-	584	314	270	Shanka Diha
-	-	-	-	-	-	244	125	119	Kuchai Dighi
210	99	111	-	-	-	2,438	1,279	1,159	Ururi
431	226	205	-	-	-	344	200	144	Betal Khatial
382	195	187	-	-	-	283	165	118	Mirchak
356	177	179	-	-	-	279	146	133	Gazipur
67	32	35	-	-	-	792	443	349	Rasik Nagar
-	-	-	-	-	-	641	350	291	Purbbahari
-----Un-inhabited-----									
-	-	-	-	-	-	948	507	441	Amarshi Chak
-	-	-	-	-	-	729	405	324	Uttar Khamar
1	-	1	-	-	-	263	148	115	Bargopal
17	11	6	-	-	-	437	228	209	Alukaranbar
79	44	35	-	-	-	875	487	388	Purbba Bajari
-	-	-	-	-	-	1,002	523	479	Panch Bajari
4	2	2	-	-	-	327	186	141	Bagdiband
-	-	-	-	-	-	443	241	202	Teghari
90	43	47	-	-	-	903	492	411	Bamanbar
-	-	-	-	-	-	358	203	155	Dhangharibar
184	87	97	-	-	-	1,108	607	501	Jashibar
-	-	-	-	-	-	325	186	139	Kunja Para
-	-	-	-	-	-	298	170	128	Bisha Dangar
648	334	314	7	4	3	2,851	1,560	1,291	Ita Baria
181	96	85	-	-	-	489	266	223	Haridra Chak
816	426	390	-	-	-	2,346	1,265	1,081	Manikjor
14	5	9	-	-	-	31	11	20	Hansghara
321	159	162	-	-	-	1,083	601	482	Maishali
261	134	127	-	-	-	1,700	961	739	Kotmukha
38	18	20	-	-	-	323	181	142	Dakshin Shukmajhi
-	-	-	-	-	-	249	141	108	Uttar Sukhmajhi
58	30	28	-	-	-	727	384	343	Jia Khali
45	27	18	-	-	-	1,144	608	536	Dubai
221	120	101	-	-	-	161	99	62	Binanda Chak
68	40	28	-	-	-	363	194	169	Kismat Khatial
99	53	46	-	-	-	983	528	455	Barbaria
88	45	43	-	-	-	536	303	233	Khatial

VILLAGE PRIMARY  
C D Block -

Location code number	Name of Village	Illiterates			Total workers			Main workers		
		Persons	Males	Females	Persons	Males	Females	Persons	Males	Females
1	2	20	21	22	23	24	25	26	27	28
<b>0326</b>	<b>Bhagawanpur - II (Total)</b>	<b>36,911</b>	<b>15,113</b>	<b>21,798</b>	<b>72,651</b>	<b>56,872</b>	<b>15,779</b>	<b>30,274</b>	<b>27,478</b>	<b>2,796</b>
<b>0326</b>	<b>Bhagawanpur - II (Rural)</b>	<b>36,911</b>	<b>15,113</b>	<b>21,798</b>	<b>72,651</b>	<b>56,872</b>	<b>15,779</b>	<b>30,274</b>	<b>27,478</b>	<b>2,796</b>
<b>0326</b>	<b>Bhagawanpur - II (Urban)</b>	-	-	-	-	-	-	-	-	-
	<b>RURAL</b>									
345203	Chinadanri	89	41	48	266	252	14	58	55	3
345204	Bahadurpur	1,051	426	625	2,217	1,516	701	979	885	94
345205	Bajkul	493	229	264	1,322	990	332	596	554	42
345206	Pora Chingra	479	206	273	973	804	169	167	143	24
345207	Kismat Bajkul	3,183	1,305	1,878	7,070	5,403	1,667	2,295	2,055	240
345208	Lochananda Chak	74	28	46	120	106	14	76	73	3
345209	Brindabanpur	383	158	225	806	540	266	291	276	15
345210	Uttar Gobinda Chak	50	25	25	187	113	74	15	15	-
345211	Champak Ray Chak	214	86	128	288	239	49	61	59	2
345212	Paschim Chak	180	79	101	424	228	196	78	74	4
345213	Madhab Chak	202	88	114	743	425	318	369	309	60
345214	Iswarpur	140	51	89	381	264	117	162	133	29
345215	Shanka Diha	93	50	43	309	196	113	51	47	4
345216	Kuchai Dighi	35	14	21	90	81	9	63	59	4
345217	Ururi	393	167	226	1,203	923	280	514	483	31
345218	Betal Khatial	132	50	82	157	147	10	50	50	-
345219	Mirchak	100	31	69	112	110	2	112	110	2
345220	Gazipur	85	35	50	116	104	12	98	89	9
345221	Rasik Nagar	243	96	147	455	345	110	207	192	15
345222	Purbbahari	136	54	82	515	279	236	218	213	5
345223	Amarshi Chak				-----Un-inhabited-----					
345224	Pachahari	248	103	145	829	450	379	283	214	69
345225	Uttar Khamar	157	51	106	279	259	20	90	81	9
345226	Bargopal	61	22	39	108	99	9	34	30	4
345227	Alukaranbar	61	31	30	144	132	12	136	129	7
345228	Purbba Bajari	149	52	97	401	330	71	179	161	18
345229	Panch Bajari	204	81	123	553	376	177	238	214	24
345230	Bagdiband	94	25	69	141	135	6	121	120	1
345231	Teghari	73	32	41	162	142	20	126	116	10
345232	Bamanbar	248	94	154	473	362	111	185	170	15
345233	Dhangharibar	60	34	26	153	142	11	4	4	-
345234	Jashibar	315	118	197	403	339	64	203	191	12
345235	Kunja Para	78	22	56	143	120	23	120	117	3
345236	Bisha Dangar	103	38	65	161	118	43	117	112	5
345237	Ita Baria	907	371	536	1,422	1,102	320	495	449	46
345238	Haridra Chak	76	29	47	302	201	101	27	25	2
345239	Manikjor	633	234	399	1,159	885	274	615	570	45
345240	Hansghara	5	3	2	10	8	2	6	6	-
345241	Maishali	271	108	163	441	386	55	36	30	6
345242	Kotmukha	361	144	217	810	683	127	373	351	22
345243	Dakshin Shukmajhi	78	36	42	233	135	98	134	105	29
345244	Uttar Sukhmajhi	46	13	33	206	111	95	11	9	2
345245	Jia Khali	102	39	63	271	246	25	169	158	11
345246	Dubai	179	78	101	615	437	178	266	255	11
345247	Binanda Chak	74	29	45	104	75	29	67	66	1
345248	Kismat Khatial	144	65	79	214	162	52	73	66	7
345249	Barbaria	315	112	203	468	415	53	216	198	18
345250	Khatial	190	73	117	209	194	15	207	192	15

## PRIMARY CENSUS ABSTRACT

## CENSUS ABSTRACT

## Bhagawanpur - II

Industrial category of main workers													Name of Village 2
Cultivators			Household industry						Other workers				
Persons	Males	Females	Agricultural labourers			workers			Persons	Males	Females		
			Persons	Males	Females	Person:	Males	Females					
29	30	31	32	33	34	35	36	37	38	39	40		
6,460	6,191	269	10,444	9,749	695	682	542	140	12,688	10,996	1,692	Bhagawanpur - II (Total)	
6,460	6,191	269	10,444	9,749	695	682	542	140	12,688	10,996	1,692	Bhagawanpur - II (Rural)	
-	-	-	-	-	-	-	-	-	-	-	-	Bhagawanpur - II (Urban)	
RURAL													
-	-	-	-	-	-	4	4	-	54	51	3	Chinadanri	
185	173	12	347	324	23	17	15	2	430	373	57	Bahadurpur	
139	136	3	219	210	9	5	5	-	233	203	30	Bajkul	
11	10	1	14	14	-	1	1	-	141	118	23	Pora Chingra	
708	678	30	528	485	43	58	50	8	1,001	842	159	Kismat Bajkul	
1	1	-	58	57	1	3	3	-	14	12	2	Lochananda Chak	
113	110	3	112	106	6	5	5	-	61	55	6	Brindabanpur	
1	1	-	1	1	-	-	-	-	13	13	-	Uttar Gobinda Chak	
25	25	-	11	11	-	1	1	-	24	22	2	Champak Ray Chak	
3	3	-	56	54	2	-	-	-	19	17	2	Paschim Chak	
52	48	4	24	23	1	28	13	15	265	225	40	Madhab Chak	
32	22	10	47	42	5	7	3	4	76	66	10	Iswarpur	
-	-	-	3	1	2	3	3	-	45	43	2	Shanka Diha	
-	-	-	32	32	-	1	1	-	30	26	4	Kuchai Dighi	
50	49	1	219	217	2	1	1	-	244	216	28	Ururi	
5	5	-	-	-	-	-	-	-	45	45	-	Betal Khatial	
-	-	-	107	107	-	-	-	-	5	3	2	Mirchak	
27	26	1	58	53	5	5	3	2	8	7	1	Gazipur	
82	79	3	113	103	10	1	1	-	11	9	2	Rasik Nagar	
14	12	2	168	167	1	23	23	-	13	11	2	Purbbahari	
-----Un-inhabited-----													
162	154	8	13	13	-	9	8	1	99	39	60	Amarshi Chak	
10	10	-	-	-	-	-	-	-	80	71	9	Pachahari	
11	10	1	1	1	-	-	-	-	22	19	3	Uttar Khamar	
44	42	2	83	80	3	-	-	-	9	7	2	Bargopal	
26	23	3	120	114	6	1	1	-	32	23	9	Alukaranbar	
130	125	5	54	51	3	25	17	8	29	21	8	Purbba Bajari	
3	3	-	113	113	-	-	-	-	5	4	1	Panch Bajari	
10	8	2	87	83	4	1	1	-	28	24	4	Bagdiband	
91	86	5	12	11	1	5	5	-	77	68	9	Teghari	
-	-	-	-	-	-	-	-	-	4	4	-	Bamanbar	
56	55	1	24	23	1	5	5	-	4	4	-	Dhangharibar	
24	23	1	40	40	-	13	13	-	118	108	10	Jashibar	
24	23	1	40	40	-	13	13	-	43	41	2	Kunja Para	
46	46	-	20	20	-	8	8	-	65	61	4	Bisha Dangar	
46	46	-	81	77	4	16	10	6	352	316	36	Ita Baria	
1	1	-	2	2	-	2	2	-	22	20	2	Haridra Chak	
337	325	12	33	32	1	17	14	3	228	199	29	Manikjor	
5	5	-	-	-	-	1	1	-	-	-	-	Hansghara	
4	4	-	2	2	-	2	2	-	28	22	6	Maishali	
102	99	3	179	175	4	4	4	-	88	73	15	Kotmukha	
27	21	6	98	76	22	2	1	1	7	7	-	Dakshin Shukmajhi	
-	-	-	1	-	1	-	-	-	10	9	1	Uttar Sukhmajhi	
46	45	1	50	50	-	-	-	-	73	63	10	Jia Khali	
200	191	9	42	41	1	3	2	1	21	21	-	Dubai	
-	-	-	62	61	1	-	-	-	5	5	-	Binanda Chak	
7	7	-	1	1	-	-	-	-	65	58	7	Kismat Khatial	
40	39	1	69	63	6	3	3	-	104	93	11	Barbaria	
75	74	1	24	22	2	4	4	-	104	92	12	Khatial	



VILLAGE PRIMARY  
C D Block -

Location code number		Name of Village		Industrial category								
				Marginal workers			Cultivators			Agricultural labourers		
				Persons	Males	Females	Persons	Males	Females	Persons	Males	Females
1	2	41	42	43	44	45	46	47	48	49		
<b>0326</b>	<b>Bhagawanpur - II (Total)</b>	<b>42,377</b>	<b>29,394</b>	<b>12,983</b>	<b>5,365</b>	<b>4,078</b>	<b>1,287</b>	<b>26,151</b>	<b>19,268</b>	<b>6,883</b>		
<b>0326</b>	<b>Bhagawanpur - II (Rural)</b>	<b>42,377</b>	<b>29,394</b>	<b>12,983</b>	<b>5,365</b>	<b>4,078</b>	<b>1,287</b>	<b>26,151</b>	<b>19,268</b>	<b>6,883</b>		
<b>0326</b>	<b>Bhagawanpur - II (Urban)</b>	-	-	-	-	-	-	-	-	-		
<b>RURAL</b>												
345203	Chinadanri	208	197	11	12	12	-	153	142	11		
345204	Bahadurpur	1,238	631	607	125	108	17	648	307	341		
345205	Bajkul	726	436	290	310	174	136	383	238	145		
345206	Pora Chingra	806	661	145	62	50	12	593	537	56		
345207	Kismat Bajkul	4,775	3,348	1,427	700	469	231	3,300	2,397	903		
345208	Lochananda Chak	44	33	11	1	-	1	33	27	6		
345209	Brindabanpur	515	264	251	30	20	10	276	225	51		
345210	Uttar Gobinda Chak	172	98	74	8	8	-	113	71	42		
345211	Champak Ray Chak	227	180	47	4	3	1	211	167	44		
345212	Paschim Chak	346	154	192	2	2	-	275	132	143		
345213	Madhab Chak	374	116	258	9	7	2	336	93	243		
345214	Iswarpur	219	131	88	24	22	2	164	89	75		
345215	Shanka Diha	258	149	109	25	20	5	197	102	95		
345216	Kuchai Dighi	27	22	5	-	-	-	17	14	3		
345217	Ururi	689	440	249	116	102	14	353	238	115		
345218	Betal Khatial	107	97	10	4	3	1	74	71	3		
345219	Mirchak	-	-	-	-	-	-	-	-	-		
345220	Gazipur	18	15	3	1	-	1	16	14	2		
345221	Rasik Nagar	248	153	95	27	26	1	130	105	25		
345222	Purbbahari	297	66	231	5	2	3	278	58	220		
345223	Amarshi Chak	-----Un-inhabited-----										
345224	Pachahari	546	236	310	14	5	9	269	188	81		
345225	Uttar Khamar	189	178	11	22	22	-	136	132	4		
345226	Bargopal	74	69	5	23	22	1	21	18	3		
345227	Alukaranbar	8	3	5	1	-	1	4	2	2		
345228	Purbba Bajari	222	169	53	44	29	15	150	117	33		
345229	Panch Bajari	315	162	153	118	63	55	96	56	40		
345230	Bagdiband	20	15	5	-	-	-	9	7	2		
345231	Teghari	36	26	10	2	2	-	18	17	1		
345232	Bamanbar	288	192	96	80	21	59	154	138	16		
345233	Dhangharibar	149	138	11	1	-	1	85	83	2		
345234	Jashibar	200	148	52	24	22	2	79	65	14		
345235	Kunja Para	23	3	20	2	1	1	4	1	3		
345236	Bisha Dangar	44	6	38	1	1	-	6	2	4		
345237	Ita Baria	927	653	274	89	78	11	384	351	33		
345238	Haridra Chak	275	176	99	25	22	3	145	101	44		
345239	Manikjor	544	315	229	93	85	8	347	207	140		
345240	Hansghara	4	2	2	1	-	1	2	2	-		
345241	Maishali	405	356	49	51	50	1	306	272	34		
345242	Kotmukha	437	332	105	87	82	5	190	137	53		
345243	Dakshin Shukmajhi	99	30	69	2	-	2	92	28	64		
345244	Uttar Sukhmajhi	195	102	93	-	-	-	175	95	80		
345245	Jia Khali	102	88	14	21	17	4	52	49	3		
345246	Dubai	349	182	167	115	37	78	209	140	69		
345247	Binanda Chak	37	9	28	-	-	-	12	9	3		
345248	Kismat Khatial	141	96	45	53	30	23	55	49	6		
345249	Barbaria	252	217	35	11	4	7	143	131	12		
345250	Khatial	2	2	-	-	-	-	1	1	-		

## PRIMARY CENSUS ABSTRACT

## CENSUS ABSTRACT

## Bhagawanpur - II

of marginal workers

Household industry workers			Other workers			Non-workers			Name of Village	Location code number
Persons	Males	Females	Persons	Males	Females	Persons	Males	Females		
50	51	52	53	54	55	56	57	58	2	1
1,769	750	1,019	9,092	5,298	3,794	1,19,511	42,188	77,323	Bhagawanpur - II (Total)	0326
1,769	750	1,019	9,092	5,298	3,794	1,19,511	42,188	77,323	Bhagawanpur - II (Rural)	0326
-	-	-	-	-	-	-	-	-	Bhagawanpur - II (Urban)	0326
RURAL										
8	8	-	35	35	-	515	153	362	Chinadanri	345203
22	14	8	443	202	241	2,988	1,185	1,803	Bahadurpur	345204
5	2	3	28	22	6	2,226	888	1,338	Bajkul	345205
14	10	4	137	64	73	1,736	614	1,122	Pora Chingra	345206
156	98	58	619	384	235	10,894	3,903	6,991	Kismat Bajkul	345207
4	4	-	6	2	4	214	76	138	Lochananda Chak	345208
31	-	31	178	19	159	979	394	585	Brindabanpur	345209
37	7	30	14	12	2	145	71	74	Uttar Gobinda Chak	345210
1	-	1	11	10	1	588	212	376	Champak Ray Chak	345211
5	1	4	64	19	45	326	163	163	Paschim Chak	345212
8	2	6	21	14	7	619	279	340	Madhab Chak	345213
2	1	1	29	19	10	571	196	375	Iswarpur	345214
13	11	2	23	16	7	368	168	200	Shanka Diha	345215
-	-	-	10	8	2	189	58	131	Kuchai Dighi	345216
7	5	2	213	95	118	1,628	523	1,105	Ururi	345217
2	1	1	27	22	5	319	103	216	Betal Khatial	345218
-	-	-	-	-	-	271	86	185	Mirchak	345219
-	-	-	1	1	-	248	77	171	Gazipur	345220
4	4	-	87	18	69	580	194	386	Rasik Nagar	345221
4	3	1	10	3	7	262	125	137	Purbbahari	345222
-----Un-inhabited-----										
26	2	24	237	41	196	367	160	207	Amarshi Chak	345223
-	-	-	31	24	7	607	197	410	Pachahari	345224
1	1	-	29	28	1	216	71	145	Uttar Khamar	345225
1	-	1	2	1	1	354	127	227	Bargopal	345226
1	1	-	27	22	5	623	209	414	Alukaranbar	345227
10	1	9	91	42	49	653	228	414	Purbba Bajari	345228
-	-	-	11	8	3	280	76	204	Panch Bajari	345229
-	-	-	16	7	9	354	131	223	Bagdiband	345230
5	4	1	49	29	20	678	224	454	Teghari	345231
5	3	2	58	52	6	265	95	170	Bamanbar	345232
11	3	8	86	58	28	1,020	386	634	Dhangharibar	345233
1	-	1	16	1	15	260	88	172	Jashibar	345234
1	-	1	36	3	33	240	90	150	Kunja Para	345235
111	29	82	343	195	148	2,336	829	1,507	Bisha Dangar	345236
12	5	7	93	48	45	263	94	169	Ita Baria	345237
7	2	5	97	21	76	1,820	614	1,206	Haridra Chak	345238
1	-	1	-	-	-	26	6	20	Manikjor	345239
34	26	8	14	8	6	913	323	590	Hansghara	345240
4	2	2	156	111	45	1,251	422	829	Maishali	345241
-	-	-	5	2	3	168	82	86	Kotmukha	345242
9	1	8	11	6	5	89	43	46	Dakshin Shukmajhi	345243
1	-	1	28	22	6	558	177	381	Uttar Sukhmajhi	345244
4	2	2	21	3	18	708	249	459	Jia Khali	345245
2	-	2	23	-	23	131	53	78	Dubai	345246
-	-	-	33	17	16	293	97	196	Binanda Chak	345247
3	1	2	95	81	14	830	225	605	Kismat Khatial	345248
-	-	-	1	1	-	517	182	335	Barbaria	345249
-	-	-	1	1	-	517	182	335	Khatial	345250

**VILLAGE PRIMARY  
C D Block -**

Location code number	Name of Village	Area of Village in hectares	Number of households	Total population (including institutional and houseless population)			Population in the age-group 0-6		
				Persons	Males	Females	Persons	Males	Females
1	2	3	4	5	6	7	8	9	10
345251	Dakshin Barbaria	34.44	125	547	280	267	68	29	39
345252	Simuldanri	100.36	290	1,124	597	527	108	66	42
345253	Machhnan	80.58	275	1,137	575	562	124	58	66
345254	Haripur	85.12	301	1,222	625	597	112	54	58
345255	Radhapur	322.64	848	3,670	1,894	1,776	429	226	203
345256	Kutabuddinpur	72.65	128	510	255	255	54	23	31
345257	Madha Khali	312.98	877	3,733	1,938	1,795	356	182	174
345258	Garania	120.82	137	642	344	298	72	38	34
345259	Bamunia	158.55	366	1,747	886	861	183	85	98
345260	Sita Dighi	4.72	59	293	155	138	35	20	15
345261	Ikshu Patrika	229.30	648	3,120	1,630	1,490	349	199	150
345262	Uttar Chak	69.59	114	513	263	250	65	39	26
345263	Gobinda Chak	73.11	230	1,050	526	524	108	51	57
345264	Fakir Chak	29.44	82	390	206	184	26	12	14
345265	Sadulya Chak	98.56	263	1,188	630	558	121	66	55
345266	Bara Bari	88.06	310	1,289	662	627	164	89	75
345267	Maklasi	68.81	157	596	297	299	66	38	28
345268	Purbba Chak	45.24	200	845	452	393	87	45	42
345269	Madhusudan Chak	134.14	497	1,993	1,037	956	265	131	134
345270	Jukhia	331.85	880	4,291	2,226	2,065	462	245	217
345271	Biri Bari	123.10	229	1,055	565	490	121	70	51
345272	Dhalua	72.63	226	1,133	570	563	115	55	60
345273	Zelua Gopal Chak	141.00	352	1,717	871	846	209	107	102
345274	Ektarpur	215.55	760	3,476	1,767	1,709	368	178	190
345275	Baghadanri	167.65	411	1,880	965	915	183	92	91
345276	Kata Pukhuria	289.92	506	2,387	1,199	1,188	319	156	163
345277	Ram Chak Shyam Chak	68.01	203	854	423	431	94	42	52
345278	Rani Chak	31.32	10	38	23	15	5	5	-
345279	Raghunath Chak	80.84	186	780	400	380	83	47	36
345280	Jiagodi	105.42	142	613	304	309	89	42	47
345281	Kharinet	61.62	95	394	201	193	45	24	21
345282	Bhupati Nagar	266.84	1,230	5,149	2,661	2,488	468	221	247
345283	Panch Ghari	133.41	311	1,285	657	628	154	76	78
345284	Gara Bar	27.83	126	570	287	283	68	32	36
345285	Ichhapur	23.25	144	640	331	309	71	41	30
345286	Kashba	29.32	167	716	375	341	76	45	31
345287	Dakshin Bayenda	78.22	438	1,833	945	888	197	113	84
345288	Padmatamali	52.16	344	1,382	720	662	169	76	93
345289	Duman Danri	170.57	460	1,874	947	927	187	87	100
345290	Khanjadapur	203.69	484	1,943	985	958	230	115	115
345291	Keshai Dighi	39.56	194	868	423	445	85	40	45
345292	Suadighi(Mug Bere)	71.95	194	753	372	381	65	30	35
345293	Paschim Kalagachhya	58.49	265	1,099	561	538	107	56	51
345294	Angar Berya	62.54	265	1,026	528	498	109	50	59
345295	Jagamohanpur	42.40	22	94	48	46	13	6	7
345296	Dakshin Gobindapur	21.29	8	33	22	11	-	-	-
345297	Uttar Nara Basan	26.19	30	129	65	64	17	7	10
345298	Kandar Dighi	73.96	25	113	55	58	18	9	9
345299	Neturia	118.24	265	1,267	664	603	167	95	72
345300	Champai Nagar	104.17	132	613	310	303	86	37	49
345301	Tikar Maisali	29.04	29	117	61	56	19	10	9
345302	Dalbadal	91.48	307	1,289	667	622	118	61	57
345303	Kismat Patna	70.99	201	939	466	473	114	62	52
345304	Basudeb Berya	326.68	778	3,321	1,707	1,614	322	153	169
345305	Jagamohan Chak	16.21	56	225	112	113	25	14	11

## PRIMARY CENSUS ABSTRACT

## CENSUS ABSTRACT

## Bhagawanpur - II

Scheduled Castes population			Scheduled Tribes population			Literates			Name of Village
Persons	Males	Females	Persons	Males	Females	Persons	Males	Females	
11	12	13	14	15	16	17	18	19	2
-	-	-	-	-	-	403	232	171	Dakshin Barbaria
17	10	7	-	-	-	934	505	429	Simuldanri
29	14	15	-	-	-	947	510	437	Machhnan
-	-	-	-	-	-	1,063	561	502	Haripur
71	45	26	-	-	-	2,980	1,576	1,404	Radhapur
73	36	37	-	-	-	436	231	205	Kutabuddinpur
36	22	14	-	-	-	3,163	1,709	1,454	Madha Khali
325	165	160	-	-	-	500	288	212	Garania
-	-	-	-	-	-	1,427	761	666	Bamunia
176	90	86	-	-	-	229	131	98	Sita Dighi
436	228	208	-	-	-	2,471	1,335	1,136	Ikshu Patrika
75	38	37	-	-	-	403	210	193	Uttar Chak
146	76	70	-	-	-	810	445	365	Gobinda Chak
-	-	-	-	-	-	342	192	150	Fakir Chak
44	27	17	-	-	-	936	538	398	Sadulya Chak
204	110	94	-	-	-	1,036	550	486	Bara Bari
11	6	5	-	-	-	501	257	244	Maklasi
194	104	90	-	-	-	732	400	332	Purbba Chak
32	16	16	-	-	-	1,511	846	665	Madhusudan Chak
427	211	216	-	-	-	3,524	1,921	1,603	Jukhia
678	374	304	-	-	-	814	458	356	Biri Bari
62	34	28	-	-	-	895	481	414	Dhalua
206	104	102	-	-	-	1,397	737	660	Zelua Gopal Chak
175	88	87	-	-	-	2,777	1,488	1,289	Ektarpur
165	94	71	-	-	-	1,640	862	778	Baghdanri
977	503	474	-	-	-	1,853	1,008	845	Kata Pukhuria
248	122	126	-	-	-	649	346	303	Ram Chak Shyam Chak
1	-	1	-	-	-	30	16	14	Rani Chak
-	-	-	-	-	-	691	351	340	Raghunath Chak
429	211	218	1	1	-	465	253	212	Jiagodi
246	126	120	1	-	1	238	141	97	Kharinet
534	254	280	22	9	13	4,413	2,383	2,030	Bhupati Nagar
354	179	175	1	-	1	1,108	578	530	Panch Ghari
12	4	8	-	-	-	468	249	219	Gara Bar
57	31	26	-	-	-	560	289	271	Ichhapur
-	-	-	-	-	-	574	307	267	Kashba
330	165	165	-	-	-	1,399	751	648	Dakshin Bayenda
605	322	283	-	-	-	1,083	609	474	Padmatamali
2	-	2	-	-	-	1,514	802	712	Duman Danri
1,007	506	501	-	-	-	1,492	806	686	Khanjadapur
4	1	3	-	-	-	718	363	355	Keshai Dighi
123	65	58	-	-	-	636	328	308	Suadighi(Mug Bere)
94	52	42	-	-	-	897	479	418	Paschim Kalagachhya
12	5	7	-	-	-	849	460	389	Angar Berya
-	-	-	-	-	-	40	19	21	Jagamohanpur
1	-	1	-	-	-	17	14	3	Dakshin Gobindapur
82	42	40	-	-	-	107	57	50	Uttar Nara Basan
111	54	57	1	1	-	85	44	41	Kandar Dighi
1,110	582	528	-	-	-	936	531	405	Neturia
574	291	283	-	-	-	484	264	220	Champai Nagar
27	15	12	-	-	-	95	50	45	Tikar Maisali
312	156	156	-	-	-	1,069	571	498	Dalbadal
124	70	54	-	-	-	724	368	356	Kismat Patna
407	215	192	1	-	1	2,607	1,427	1,180	Basudeb Berya
-	-	-	-	-	-	193	96	97	Jagamohan Chak

**VILLAGE PRIMARY  
C D Block -**

Location code number	Name of Village	Illiterates			Total workers			Main workers		
		Persons	Males	Females	Persons	Males	Females	Persons	Males	Females
1	2	20	21	22	23	24	25	26	27	28
345251	Dakshin Barbaria	144	48	96	181	164	17	28	28	-
345252	Simuldabri	190	92	98	353	339	14	219	207	12
345253	Machhnan	190	65	125	399	352	47	56	43	13
345254	Haripur	159	64	95	387	355	32	333	306	27
345255	Radhapur	690	318	372	1,222	935	287	400	355	45
345256	Kutabuddinpur	74	24	50	161	151	10	21	17	4
345257	Madha Khali	570	229	341	1,205	1,072	133	750	688	62
345258	Garania	142	56	86	208	205	3	25	23	2
345259	Bamunia	320	125	195	589	529	60	110	99	11
345260	Sita Dighi	64	24	40	99	95	4	51	49	2
345261	Ikshu Patrika	649	295	354	1,062	912	150	524	470	54
345262	Uttar Chak	110	53	57	155	140	15	70	57	13
345263	Gobinda Chak	240	81	159	311	261	50	53	49	4
345264	Fakir Chak	48	14	34	194	128	66	54	39	15
345265	Sadulya Chak	252	92	160	431	357	74	125	100	25
345266	Bara Bari	253	112	141	399	279	120	157	127	30
345267	Maklasi	95	40	55	228	180	48	139	125	14
345268	Purbba Chak	113	52	61	292	263	29	26	25	1
345269	Madhusudan Chak	482	191	291	613	592	21	71	62	9
345270	Jukhia	767	305	462	1,519	1,297	222	808	773	35
345271	Biri Bari	241	107	134	350	315	35	20	15	5
345272	Dhalua	238	89	149	364	354	10	128	125	3
345273	Zelua Gopal Chak	320	134	186	590	540	50	434	414	20
345274	Ektarpur	699	279	420	1,152	990	162	748	685	63
345275	Baghdabri	240	103	137	620	528	92	253	236	17
345276	Kata Pukhuria	534	191	343	954	709	245	424	397	27
345277	Ram Chak Shyam Chak	205	77	128	327	226	101	35	27	8
345278	Rani Chak	8	7	1	16	14	2	3	3	-
345279	Raghunath Chak	89	49	40	248	221	27	43	33	10
345280	Jiagodi	148	51	97	180	170	10	145	137	8
345281	Kharinet	156	60	96	141	119	22	96	90	6
345282	Bhupati Nagar	736	278	458	2,086	1,570	516	1,284	1,135	149
345283	Panch Ghari	177	79	98	487	403	84	56	43	13
345284	Gara Bar	102	38	64	205	165	40	48	44	4
345285	Ichhapur	80	42	38	376	216	160	149	126	23
345286	Kashba	142	68	74	263	228	35	202	188	14
345287	Dakshin Bayenda	434	194	240	698	541	157	71	48	23
345288	Padmatamali	299	111	188	599	435	164	95	82	13
345289	Duman Danri	360	145	215	682	581	101	291	259	32
345290	Khanjadapur	451	179	272	702	539	163	135	107	28
345291	Keshai Dighi	150	60	90	244	206	38	106	91	15
345292	Suadighi(Mug Bere)	117	44	73	257	197	60	75	44	31
345293	Paschim Kalagachhya	202	82	120	338	295	43	113	101	12
345294	Angar Berya	177	68	109	393	321	72	261	251	10
345295	Jagamohanpur	54	29	25	39	31	8	19	19	-
345296	Dakshin Gobindapur	16	8	8	14	10	4	3	3	-
345297	Uttar Nara Basan	22	8	14	45	43	2	37	35	2
345298	Kandar Dighi	28	11	17	48	39	9	19	18	1
345299	Neturia	331	133	198	405	361	44	97	92	5
345300	Champai Nagar	129	46	83	210	188	22	61	55	6
345301	Tikar Maisali	22	11	11	37	34	3	10	9	1
345302	Dalbadal	220	96	124	410	389	21	41	33	8
345303	Kismat Patna	215	98	117	379	276	103	152	134	18
345304	Basudeb Berya	714	280	434	1,312	1,015	297	864	813	51
345305	Jagamohan Chak	32	16	16	67	57	10	5	3	2

## PRIMARY CENSUS ABSTRACT

## CENSUS ABSTRACT

## Bhagawanpur - II

## Industrial category of main workers

Cultivators			Household industry						Other workers			Name of Village
Persons	Males	Females	Agricultural labourers			workers			Persons	Males	Females	
29	30	31	32	33	34	35	36	37	38	39	40	2
4	4	-	3	3	-	-	-	-	21	21	-	Dakshin Barbaria
62	60	2	22	22	-	2	2	-	133	123	10	Simuldabri
1	-	1	1	1	-	-	-	-	54	42	12	Machhnan
157	150	7	64	58	6	6	6	-	106	92	14	Haripur
48	46	2	118	107	11	21	18	3	213	184	29	Radhapur
1	-	1	1	1	-	-	-	-	19	16	3	Kutabuddinpur
71	70	1	271	267	4	4	4	-	404	347	57	Madha Khali
-	-	-	-	-	-	-	-	-	25	23	2	Garania
5	5	-	14	14	-	1	1	-	90	79	11	Bamunia
2	2	-	6	6	-	-	-	-	43	41	2	Sita Dighi
65	63	2	146	140	6	7	7	-	306	260	46	Ikshu Patrika
3	3	-	-	-	-	-	-	-	67	54	13	Uttar Chak
3	3	-	1	1	-	1	1	-	48	44	4	Gobinda Chak
-	-	-	2	1	1	2	2	-	50	36	14	Fakir Chak
-	-	-	-	-	-	1	-	1	124	100	24	Sadulya Chak
41	41	-	73	50	23	1	1	-	42	35	7	Bara Bari
12	12	-	70	69	1	4	3	1	53	41	12	Maklasi
-	-	-	-	-	-	1	1	-	25	24	1	Purbba Chak
29	28	1	7	7	-	1	1	-	34	26	8	Madhusudan Chak
138	135	3	240	237	3	12	11	1	418	390	28	Jukhia
-	-	-	-	-	-	1	1	-	19	14	5	Biri Bari
31	31	-	41	41	-	-	-	-	56	53	3	Dhalua
29	29	-	207	205	2	2	1	1	196	179	17	Zelua Gopal Chak
153	152	1	79	77	2	11	7	4	505	449	56	Ektarpur
39	39	-	44	42	2	3	2	1	167	153	14	Baghadabri
115	110	5	114	104	10	18	15	3	177	168	9	Kata Pukhuria
3	3	-	3	3	-	2	2	-	27	19	8	Ram Chak Shyam Chak
-	-	-	1	1	-	-	-	-	2	2	-	Rani Chak
7	5	2	9	9	-	4	3	1	23	16	7	Raghnath Chak
16	15	1	115	109	6	2	2	-	12	11	1	Jiagodi
4	3	1	39	36	3	4	4	-	49	47	2	Kharinet
111	103	8	244	225	19	28	22	6	901	785	116	Bhupati Nagar
10	9	1	1	1	-	2	2	-	43	31	12	Panch Ghari
8	7	1	1	1	-	-	-	-	39	36	3	Gara Bar
37	36	1	97	77	20	1	1	-	14	12	2	Ichhapur
33	30	3	59	58	1	11	10	1	99	90	9	Kashba
-	-	-	2	-	2	6	3	3	63	45	18	Dakshin Bayenda
-	-	-	2	2	-	-	-	-	93	80	13	Padmatamali
22	21	1	164	157	7	1	-	1	104	81	23	Duman Danri
6	6	-	1	1	-	4	4	-	124	96	28	Khanjadapur
2	1	1	5	5	-	1	1	-	98	84	14	Keshai Dighi
1	-	1	-	-	-	-	-	-	74	44	30	Suadighi(Mug Bere)
29	28	1	17	16	1	4	4	-	63	53	10	Paschim Kalagachhya
55	55	-	122	120	2	4	4	-	80	72	8	Angar Berya
-	-	-	17	17	-	-	-	-	2	2	-	Jagamohanpur
-	-	-	3	3	-	-	-	-	-	-	-	Dakshin Gobindapur
5	5	-	25	24	1	-	-	-	7	6	1	Uttar Nara Basan
2	2	-	5	5	-	-	-	-	12	11	1	Kandar Dighi
14	13	1	27	27	-	-	-	-	56	52	4	Neturia
1	1	-	-	-	-	-	-	-	60	54	6	Champai Nagar
1	1	-	1	-	1	-	-	-	8	8	-	Tikar Maisali
15	14	1	-	-	-	-	-	-	26	19	7	Dalbadal
2	-	2	55	55	-	-	-	-	95	79	16	Kismat Patna
391	378	13	159	152	7	8	6	2	306	277	29	Basudeb Berya
-	-	-	1	1	-	-	-	-	4	2	2	Jagamohan Chak

VILLAGE PRIMARY  
C D Block -

Location code number	Name of Village	Industrial category								
		Marginal workers			Cultivators			Agricultural labourers		
		Persons	Males	Females	Persons	Males	Females	Persons	Males	Females
1	2	41	42	43	44	45	46	47	48	49
345251	Dakshin Barbaria	153	136	17	20	19	1	78	73	5
345252	Simuldabri	134	132	2	19	19	-	93	92	1
345253	Machhnan	343	309	34	6	5	1	266	238	28
345254	Haripur	54	49	5	11	10	1	39	37	2
345255	Radhapur	822	580	242	96	89	7	386	242	144
345256	Kutabuddinpur	140	134	6	1	1	-	111	107	4
345257	Madha Khali	455	384	71	36	36	-	259	241	18
345258	Garania	183	182	1	31	31	-	124	124	-
345259	Bamunia	479	430	49	35	35	-	330	319	11
345260	Sita Dighi	48	46	2	-	-	-	39	39	-
345261	Ikshu Patrika	538	442	96	42	36	6	300	238	62
345262	Uttar Chak	85	83	2	25	23	2	49	49	-
345263	Gobinda Chak	258	212	46	37	30	7	175	151	24
345264	Fakir Chak	140	89	51	47	41	6	89	48	41
345265	Sadulya Chak	306	257	49	49	43	6	246	205	41
345266	Bara Bari	242	152	90	16	11	5	200	129	71
345267	Maklasi	89	55	34	19	18	1	16	12	4
345268	Purbba Chak	266	238	28	76	70	6	177	156	21
345269	Madhusudan Chak	542	530	12	107	106	1	399	391	8
345270	Jukhia	711	524	187	71	67	4	489	349	140
345271	Biri Bari	330	300	30	17	17	-	200	189	11
345272	Dhalua	236	229	7	14	14	-	184	183	1
345273	Zelua Gopal Chak	156	126	30	51	48	3	78	54	24
345274	Ektarpur	404	305	99	23	23	-	223	157	66
345275	Baghdanri	367	292	75	10	10	-	312	249	63
345276	Kata Pukhuria	530	312	218	67	57	10	348	201	147
345277	Ram Chak Shyam Chak	292	199	93	10	10	-	230	162	68
345278	Rani Chak	13	11	2	1	1	-	10	10	-
345279	Raghunath Chak	205	188	17	42	41	1	139	134	5
345280	Jiagodi	35	33	2	-	-	-	35	33	2
345281	Kharinet	45	29	16	1	1	-	22	19	3
345282	Bhupati Nagar	802	435	367	23	17	6	463	177	286
345283	Panch Ghari	431	360	71	84	75	9	258	251	7
345284	Gara Bar	157	121	36	27	24	3	90	79	11
345285	Ichhapur	227	90	137	29	9	20	174	75	99
345286	Kashba	61	40	21	15	9	6	11	9	2
345287	Dakshin Bayenda	627	493	134	18	15	3	245	202	43
345288	Padmatamali	504	353	151	18	14	4	221	217	4
345289	Duman Danri	391	322	69	54	53	1	212	201	11
345290	Khanjadapur	567	432	135	17	16	1	411	331	80
345291	Keshai Dighi	138	115	23	7	7	-	34	34	-
345292	Suadighi(Mug Bere)	182	153	29	10	10	-	45	45	-
345293	Paschim Kalagachhya	225	194	31	18	18	-	119	99	20
345294	Angar Berya	132	70	62	8	7	1	40	22	18
345295	Jagamohanpur	20	12	8	-	-	-	12	10	2
345296	Dakshin Gobindapur	11	7	4	-	-	-	8	5	3
345297	Uttar Nara Basan	8	8	-	-	-	-	8	8	-
345298	Kandar Dighi	29	21	8	-	-	-	11	11	-
345299	Neturia	308	269	39	25	22	3	165	156	9
345300	Champai Nagar	149	133	16	7	7	-	107	98	9
345301	Tikar Maisali	27	25	2	8	8	-	18	17	1
345302	Dalbadal	369	356	13	7	5	2	252	251	1
345303	Kismat Patna	227	142	85	85	68	17	41	39	2
345304	Basudeb Berya	448	202	246	84	74	10	105	67	38
345305	Jagamohan Chak	62	54	8	49	45	4	7	7	-



## PRIMARY CENSUS ABSTRACT

## CENSUS ABSTRACT

## Bhagawanpur - II

of marginal workers										Location code number
Household industry workers			Other workers			Non-workers			Name of Village 2	
Persons	Males	Females	Persons	Males	Females	Persons	Males	Females		1
50	51	52	53	54	55	56	57	58		
2	-	2	53	44	9	366	116	250	Dakshin Barbaria	345251
-	-	-	22	21	1	771	258	513	Simuldanri	345252
8	8	-	63	58	5	738	223	515	Machhnan	345253
1	1	-	3	1	2	835	270	565	Haripur	345254
124	93	31	216	156	60	2,448	959	1,489	Radhapur	345255
-	-	-	28	26	2	349	104	245	Kutabuddinpur	345256
16	14	2	144	93	51	2,528	866	1,662	Madha Khali	345257
-	-	-	28	27	1	434	139	295	Garania	345258
9	7	2	105	69	36	1,158	357	801	Bamunia	345259
-	-	-	9	7	2	194	60	134	Sita Dighi	345260
14	10	4	182	158	24	2,058	718	1,340	Ikshu Patrika	345261
-	-	-	11	11	-	358	123	235	Uttar Chak	345262
1	1	-	45	30	15	739	265	474	Gobinda Chak	345263
3	-	3	1	-	1	196	78	118	Fakir Chak	345264
1	1	-	10	8	2	757	273	484	Sadulya Chak	345265
8	6	2	18	6	12	890	383	507	Bara Bari	345266
5	3	2	49	22	27	368	117	251	Maklasi	345267
7	7	-	6	5	1	553	189	364	Purbba Chak	345268
17	17	-	19	16	3	1,380	445	935	Madhusudan Chak	345269
7	7	-	144	101	43	2,772	929	1,843	Jukhia	345270
18	17	1	95	77	18	705	250	455	Biri Bari	345271
1	1	-	37	31	6	769	216	553	Dhalua	345272
-	-	-	27	24	3	1,127	331	796	Zelua Gopal Chak	345273
6	3	3	152	122	30	2,324	777	1,547	Ektarpur	345274
4	4	-	41	29	12	1,260	437	823	Baghdanri	345275
11	4	7	104	50	54	1,433	490	943	Kata Pukhuria	345276
13	8	5	39	19	20	527	197	330	Ram Chak Shyam Chak	345277
-	-	-	2	-	2	22	9	13	Rani Chak	345278
3	2	1	21	11	10	532	179	353	Raghunath Chak	345279
-	-	-	-	-	-	433	134	299	Jiagodi	345280
1	1	-	21	8	13	253	82	171	Kharinet	345281
29	14	15	287	227	60	3,063	1,091	1,972	Bhupati Nagar	345282
4	2	2	85	32	53	798	254	544	Panch Ghari	345283
6	3	3	34	15	19	365	122	243	Gara Bar	345284
7	1	6	17	5	12	264	115	149	Ichhapur	345285
8	2	6	27	20	7	453	147	306	Kashba	345286
62	29	33	302	247	55	1,135	404	731	Dakshin Bayenda	345287
71	34	37	194	88	106	783	285	498	Padmatamali	345288
1	1	-	124	67	57	1,192	366	826	Duman Danri	345289
9	5	4	130	80	50	1,241	446	795	Khanjadapur	345290
6	6	-	91	68	23	624	217	407	Keshai Dighi	345291
4	3	1	123	95	28	496	175	321	Suadighi(Mug Bere)	345292
19	19	-	69	58	11	761	266	495	Paschim Kalagachhya	345293
7	2	5	77	39	38	633	207	426	Angar Berya	345294
2	-	2	6	2	4	55	17	38	Jagamohanpur	345295
-	-	-	3	2	1	19	12	7	Dakshin Gobindapur	345296
-	-	-	-	-	-	84	22	62	Uttar Nara Basan	345297
5	4	1	13	6	7	65	16	49	Kandar Dighi	345298
6	3	3	112	88	24	862	303	559	Neturia	345299
-	-	-	35	28	7	403	122	281	Champai Nagar	345300
-	-	-	1	-	1	80	27	53	Tikar Maisali	345301
38	38	-	72	62	10	879	278	601	Dalbadal	345302
-	-	-	101	35	66	560	190	370	Kismat Patna	345303
19	1	18	240	60	180	2,009	692	1,317	Basudeb Berya	345304
-	-	-	6	2	4	158	55	103	Jagamohan Chak	345305



**VILLAGE PRIMARY  
C D Block -**

Location code number	Name of Village	Area of Village in hectares	Number of households	Total population (including institutional and houseless population)			Population in the age-group 0-6		
				Persons	Males	Females	Persons	Males	Females
1	2	3	4	5	6	7	8	9	10
345306	Uttar Pathar Berya	61.59	174	730	378	352	73	32	41
345307	Mallikabar	24.37	11	48	26	22	3	3	-
345308	Chak Bhekutia	23.05	18	78	41	37	3	2	1
345309	Dakshin Pathar Beria	157.54	534	2,228	1,151	1,077	238	131	107
345310	Saktia	107.95	204	848	429	419	109	50	59
345311	Laudighi	85.55	282	1,171	605	566	131	67	64
345312	Khantmari	76.58	144	653	325	328	85	38	47
345313	Kamal Nayan Bar	66.17	168	718	391	327	108	58	50
345314	Pacha Tengra	29.01	45	195	103	92	18	8	10
345315	Dakshin Bishnupur	64.90	105	448	234	214	75	31	44
345316	Munda Para	99.60	134	610	334	276	70	44	26
345317	Uttar Digha	179.75	146	653	338	315	90	43	47
345318	Purbba Tengra	48.73	46	203	98	105	29	13	16
345319	Naruya Bila	155.06	286	1,154	566	588	128	53	75
345320	Madhya Bila	74.25	149	595	307	288	67	40	27
345321	Shibramchak	49.45	2	11	5	6	1	-	1
345322	Shibrampur	26.55	40	162	84	78	27	14	13
345323	Naya Basan Urf Dhaipukhuria	423.35	631	2,800	1,436	1,364	353	176	177
345324	Agar Mulda	44.88	49	214	108	106	28	17	11
345325	Uttar Bamunia	122.07	169	669	346	323	73	37	36
345326	Kanuria	65.27	69	288	151	137	42	21	21
345327	Purulia	77.34	125	488	249	239	55	23	32
345328	Arijun Nagar	325.51	822	3,629	1,830	1,799	476	230	246
345329	Uttar Mahishda	77.91	97	451	238	213	58	36	22
345330	Dakshin Mahishda	66.52	198	797	394	403	96	43	53
345331	Kumirajor	63.39	127	480	245	235	59	31	28
345332	Baharampur	118.34	330	1,358	688	670	150	76	74
345333	Khejur Gechhia	58.93	99	425	212	213	46	22	24
345334	Bhoshla Gere	99.65	214	906	471	435	117	61	56
345335	Khalia	51.45	166	626	318	308	65	33	32
345336	Jethai Bari	79.36	60	222	115	107	26	13	13
345337	Kalika Danri	62.76	69	271	146	125	35	19	16
345338	Kendua	27.96	19	78	41	37	8	7	1
345339	Bhaja Chauli	34.80	49	198	103	95	19	11	8
345340	Mura Gachha	55.62	77	312	167	145	29	19	10
345341	Chingra	60.15	157	640	335	305	75	38	37
345342	Janumanu	149.67	247	963	495	468	142	76	66
345343	Nijnarua	77.27	191	829	417	412	105	54	51
345344	Haturia Dalbari	11.85	57	244	131	113	22	6	16
345345	Haturia	67.79	77	329	163	166	43	17	26
345346	Kalmichha Bar	74.20	237	944	493	451	111	60	51
345347	Ratnajor	65.00	138	603	326	277	52	27	25
345348	Analberia	51.39	183	797	399	398	89	48	41
345349	Chaita Mali	65.00	103	483	237	246	63	28	35
345350	Kodalbar	88.70	102	446	225	221	48	22	26
345351	Uttar Nischinta	55.90	139	636	327	309	74	31	43
345352	Kalu Rautbar	17.88	15	81	40	41	8	5	3
345353	Idalbar	57.63	190	711	363	348	76	41	35
345354	Digha Danri	135.18	254	1,002	524	478	131	72	59
345355	Bijay Nagar	381.50	668	2,765	1,405	1,360	330	170	160
345356	Panusi	168.71	512	2,168	1,120	1,048	256	150	106
345357	Kalikapur	13.32	42	190	105	85	21	13	8
345358	Chirakuti	131.88	246	1,139	588	551	156	76	80
345359	Ghol Bagda	129.21	280	1,266	694	572	126	75	51

## PRIMARY CENSUS ABSTRACT

## CENSUS ABSTRACT

## Bhagawanpur - II

Scheduled Castes population			Scheduled Tribes population			Literates			Name of Village
Persons	Males	Females	Persons	Males	Females	Persons	Males	Females	
11	12	13	14	15	16	17	18	19	2
116	56	60	-	-	-	625	339	286	Uttar Pathar Berya
14	7	7	2	1	1	43	22	21	Mallikabar
-	-	-	-	-	-	73	38	35	Chak Bhekutia
409	199	210	-	-	-	1,822	976	846	Dakshin Pathar Beria
159	82	77	-	-	-	658	360	298	Saktia
313	159	154	-	-	-	840	454	386	Laudighi
602	302	300	1	1	-	528	279	249	Khantmari
41	18	23	-	-	-	559	321	238	Kamal Nayan Bar
85	47	38	-	-	-	154	90	64	Pacha Tengra
127	67	60	-	-	-	308	187	121	Dakshin Bishnupur
104	57	47	-	-	-	457	266	191	Munda Para
282	141	141	-	-	-	542	294	248	Uttar Digha
-	-	-	-	-	-	151	80	71	Purbba Tengra
64	33	31	-	-	-	960	503	457	Naruya Bila
243	128	115	-	-	-	496	263	233	Madhya Bila
11	5	6	-	-	-	8	4	4	Shibramchak
29	18	11	-	-	-	119	64	55	Shibrampur
72	40	32	-	-	-	2,170	1,183	987	Naya Basan Urf Dhaipukhuria
15	9	6	-	-	-	185	91	94	Agar Mulda
106	57	49	1	1	-	567	305	262	Uttar Bamunia
-	-	-	-	-	-	225	125	100	Kanuria
88	45	43	-	-	-	412	222	190	Purulia
2,111	1,068	1,043	-	-	-	2,800	1,481	1,319	Arjun Nagar
87	52	35	-	-	-	346	193	153	Uttar Mahishda
20	11	9	-	-	-	627	340	287	Dakshin Mahishda
25	9	16	-	-	-	372	195	177	Kumirajor
185	98	87	-	-	-	1,086	573	513	Baharampur
418	208	210	-	-	-	364	188	176	Khejur Gecchia
294	153	141	-	-	-	740	398	342	Bhoshla Gere
282	135	147	-	-	-	490	272	218	Khalia
-	-	-	-	-	-	171	92	79	Jethai Bari
1	-	1	-	-	-	220	125	95	Kalika Danri
39	20	19	2	1	1	66	32	34	Kendua
10	5	5	-	-	-	160	89	71	Bhaja Chauli
2	1	1	-	-	-	252	140	112	Mura Gachha
7	2	5	-	-	-	556	293	263	Chingra
26	13	13	-	-	-	713	386	327	Janumanu
-	-	-	-	-	-	639	344	295	Nijnarua
4	2	2	-	-	-	191	114	77	Haturia Dalbari
128	61	67	-	-	-	223	123	100	Haturia
49	23	26	-	-	-	770	415	355	Kalmichha Bar
306	156	150	2	1	1	548	297	251	Ratnajor
222	112	110	1	1	-	656	341	315	Analberia
56	26	30	-	-	-	357	193	164	Chaita Mali
21	9	12	-	-	-	360	193	167	Kodalbar
78	41	37	-	-	-	557	294	263	Uttar Nischinta
23	14	9	-	-	-	73	35	38	Kalu Rautbar
241	125	116	1	-	1	583	311	272	Idalbar
537	272	265	-	-	-	798	432	366	Digha Danri
424	216	208	-	-	-	2,177	1,168	1,009	Bijay Nagar
173	82	91	14	9	5	1,777	931	846	Panusi
-	-	-	-	-	-	165	91	74	Kalikapur
519	266	253	-	-	-	941	501	440	Chirakuti
-	-	-	-	-	-	1,112	612	500	Ghol Bagda

**VILLAGE PRIMARY  
C D Block -**

Location code number	Name of Village	Illiterates			Total workers			Main workers		
		Persons	Males	Females	Persons	Males	Females	Persons	Males	Females
1	2	20	21	22	23	24	25	26	27	28
345306	Uttar Pathar Berya	105	39	66	226	209	17	130	117	13
345307	Mallikabar	5	4	1	23	14	9	12	9	3
345308	Chak Bhekutia	5	3	2	25	23	2	21	21	-
345309	Dakshin Pathar Beria	406	175	231	856	716	140	465	418	47
345310	Saktia	190	69	121	296	257	39	109	93	16
345311	Laudighi	331	151	180	305	244	61	151	140	11
345312	Khantmari	125	46	79	201	178	23	157	153	4
345313	Kamal Nayan Bar	159	70	89	216	192	24	197	178	19
345314	Pacha Tengra	41	13	28	58	57	1	46	45	1
345315	Dakshin Bishnupur	140	47	93	128	124	4	105	101	4
345316	Munda Para	153	68	85	329	177	152	237	151	86
345317	Uttar Digha	111	44	67	409	220	189	57	47	10
345318	Purbba Tengra	52	18	34	63	52	11	46	44	2
345319	Naruya Bila	194	63	131	631	348	283	63	61	2
345320	Madhya Bila	99	44	55	231	182	49	153	142	11
345321	Shibramchak	3	1	2	6	3	3	1	1	-
345322	Shibrampur	43	20	23	48	45	3	21	21	-
345323	Naya Basan Urf Dhaipukhuria	630	253	377	903	828	75	402	382	20
345324	Agar Mulda	29	17	12	80	73	7	43	40	3
345325	Uttar Bamunia	102	41	61	262	204	58	189	170	19
345326	Kanuria	63	26	37	148	95	53	56	51	5
345327	Purulia	76	27	49	145	134	11	15	15	-
345328	Arijun Nagar	829	349	480	1,168	1,022	146	143	132	11
345329	Uttar Mahishda	105	45	60	231	153	78	83	74	9
345330	Dakshin Mahishda	170	54	116	363	241	122	242	235	7
345331	Kumirajor	108	50	58	183	156	27	88	81	7
345332	Baharampur	272	115	157	499	427	72	131	118	13
345333	Khejur Gechhia	61	24	37	138	129	9	17	14	3
345334	Bhoshla Gere	166	73	93	318	268	50	91	80	11
345335	Khalia	136	46	90	212	204	8	25	24	1
345336	Jethai Bari	51	23	28	129	70	59	61	57	4
345337	Kalika Danri	51	21	30	122	90	32	85	81	4
345338	Kendua	12	9	3	37	25	12	1	1	-
345339	Bhaja Chauli	38	14	24	76	63	13	64	61	3
345340	Mura Gachha	60	27	33	109	102	7	92	90	2
345341	Chingra	84	42	42	397	235	162	22	16	6
345342	Janumanu	250	109	141	552	292	260	214	194	20
345343	Nijnarua	190	73	117	218	182	36	144	127	17
345344	Haturia Dalbari	53	17	36	42	32	10	7	6	1
345345	Haturia	106	40	66	9	4	5	7	4	3
345346	Kalmichha Bar	174	78	96	215	200	15	40	38	2
345347	Ratnajor	55	29	26	207	199	8	7	5	2
345348	Analberia	141	58	83	391	221	170	207	186	21
345349	Chaita Mali	126	44	82	157	148	9	153	144	9
345350	Kodalbar	86	32	54	153	130	23	137	127	10
345351	Uttar Nischinta	79	33	46	300	200	100	220	190	30
345352	Kalu Rautbar	8	5	3	36	21	15	25	19	6
345353	Idalbar	128	52	76	327	224	103	154	114	40
345354	Digha Danri	204	92	112	374	286	88	257	238	19
345355	Bijay Nagar	588	237	351	849	762	87	607	570	37
345356	Panusi	391	189	202	851	630	221	234	209	25
345357	Kalikapur	25	14	11	104	65	39	4	3	1
345358	Chirakuti	198	87	111	647	361	286	279	257	22
345359	Ghol Bagda	154	82	72	612	394	218	436	345	91

## PRIMARY CENSUS ABSTRACT

## CENSUS ABSTRACT

## Bhagawanpur - II

## Industrial category of main workers

Cultivators			Household industry						Other workers			Name of Village
Persons	Males	Females	Agricultural labourers			workers			Persons	Males	Females	
			Persons	Males	Females	Person:	Males	Females				
29	30	31	32	33	34	35	36	37	38	39	40	2
9	9	-	53	53	-	-	-	-	68	55	13	Uttar Pathar Berya
2	2	-	-	-	-	-	-	-	10	7	3	Mallikabar
-	-	-	6	6	-	-	-	-	15	15	-	Chak Bhekutia
148	132	16	98	94	4	24	19	5	195	173	22	Dakshin Pathar Beria
4	3	1	2	2	-	5	2	3	98	86	12	Saktia
2	2	-	67	67	-	7	7	-	75	64	11	Laudighi
5	5	-	142	138	4	2	2	-	8	8	-	Khantmari
26	25	1	166	150	16	-	-	-	5	3	2	Kamal Nayan Bar
-	-	-	45	44	1	-	-	-	1	1	-	Pacha Tengra
56	56	-	48	44	4	-	-	-	1	1	-	Dakshin Bishnupur
24	20	4	197	116	81	1	1	-	15	14	1	Munda Para
6	4	2	26	22	4	5	4	1	20	17	3	Uttar Digha
1	1	-	42	40	2	-	-	-	3	3	-	Purbba Tengra
27	27	-	23	23	-	-	-	-	13	11	2	Naruya Bila
28	27	1	89	86	3	4	4	-	32	25	7	Madhya Bila
-	-	-	1	1	-	-	-	-	-	-	-	Shibramchak
16	16	-	5	5	-	-	-	-	-	-	-	Shibrampur
												Naya Basan Urf
163	163	-	152	144	8	7	3	4	80	72	8	Dhaipukhuria
17	17	-	4	4	-	-	-	-	22	19	3	Agar Mulda
85	85	-	73	58	15	1	1	-	30	26	4	Uttar Bamunia
18	18	-	19	19	-	-	-	-	19	14	5	Kanuria
7	7	-	4	4	-	1	1	-	3	3	-	Purulia
18	18	-	40	40	-	3	3	-	82	71	11	Arjun Nagar
31	31	-	23	23	-	-	-	-	29	20	9	Uttar Mahishda
25	24	1	192	187	5	-	-	-	25	24	1	Dakshin Mahishda
18	18	-	29	29	-	1	1	-	40	33	7	Kumirajor
5	5	-	40	40	-	9	2	7	77	71	6	Baharampur
2	2	-	-	-	-	-	-	-	15	12	3	Khejur Gechhia
7	7	-	10	9	1	-	-	-	74	64	10	Bhoshla Gere
7	7	-	12	12	-	1	1	-	5	4	1	Khalia
8	6	2	49	47	2	3	3	-	1	1	-	Jethai Bari
10	10	-	59	57	2	-	-	-	16	14	2	Kalika Danri
-	-	-	-	-	-	1	1	-	-	-	-	Kendua
2	2	-	53	52	1	3	2	1	6	5	1	Bhaja Chauli
10	10	-	66	66	-	1	-	1	15	14	1	Mura Gachha
1	1	-	1	1	-	1	-	1	19	14	5	Chingra
8	7	1	76	71	5	15	6	9	115	110	5	Janumanu
17	13	4	106	100	6	4	1	3	17	13	4	Nijnarua
1	1	-	-	-	-	-	-	-	6	5	1	Haturia Dalbari
-	-	-	-	-	-	-	-	-	7	4	3	Haturia
4	4	-	13	12	1	2	1	1	21	21	-	Kalmichha Bar
-	-	-	-	-	-	-	-	-	7	5	2	Ratnajor
29	27	2	128	118	10	20	16	4	30	25	5	Analberia
2	2	-	116	110	6	23	23	-	12	9	3	Chaitya Mali
24	21	3	89	87	2	4	3	1	20	16	4	Kodalbar
9	9	-	198	175	23	1	-	1	12	6	6	Uttar Nischinta
4	4	-	20	15	5	1	-	1	-	-	-	Kalu Rautbar
44	40	4	63	36	27	3	3	-	44	35	9	Idalbar
60	57	3	115	108	7	1	1	-	81	72	9	Digha Danri
261	249	12	207	195	12	5	4	1	134	122	12	Bijay Nagar
34	34	-	42	40	2	4	2	2	154	133	21	Panusi
-	-	-	1	1	-	-	-	-	3	2	1	Kalikapur
-	-	-	86	74	12	8	4	4	185	179	6	Chirakuti
6	5	1	419	332	87	1	-	1	10	8	2	Ghol Bagda

VILLAGE PRIMARY  
C D Block -

Location code		Industrial category								
		Marginal workers			Cultivators			Agricultural labourers		
number	Name of Village	Persons	Males	Females	Persons	Males	Females	Persons	Males	Females
1	2	41	42	43	44	45	46	47	48	49
345306	Uttar Pathar Berya	96	92	4	44	44	-	41	40	1
345307	Mallikabar	11	5	6	4	4	-	-	-	-
345308	Chak Bhekutia	4	2	2	1	-	1	2	2	-
345309	Dakshin Pathar Beria	391	298	93	58	53	5	171	168	3
345310	Saktia	187	164	23	53	49	4	96	85	11
345311	Laudighi	154	104	50	5	5	-	62	49	13
345312	Khantmari	44	25	19	1	1	-	15	15	-
345313	Kamal Nayan Bar	19	14	5	2	2	-	10	8	2
345314	Pacha Tengra	12	12	-	-	-	-	12	12	-
345315	Dakshin Bishnupur	23	23	-	-	-	-	22	22	-
345316	Munda Para	92	26	66	4	1	3	85	22	63
345317	Uttar Digha	352	173	179	12	10	2	253	117	136
345318	Purbba Tengra	17	8	9	-	-	-	17	8	9
345319	Naruya Bila	568	287	281	7	4	3	521	249	272
345320	Madhya Bila	78	40	38	3	3	-	35	26	9
345321	Shibramchak	5	2	3	-	-	-	5	2	3
345322	Shibrampur	27	24	3	4	4	-	20	19	1
345323	Naya Basan Urf									
345323	Dhaipukhuria	501	446	55	221	220	1	178	162	16
345324	Agar Mulda	37	33	4	1	1	-	25	23	2
345325	Uttar Bamunia	73	34	39	2	1	1	58	31	27
345326	Kanuria	92	44	48	13	9	4	42	17	25
345327	Purulia	130	119	11	22	21	1	99	96	3
345328	Arijun Nagar	1,025	890	135	24	22	2	942	830	112
345329	Uttar Mahishda	148	79	69	35	24	11	50	19	31
345330	Dakshin Mahishda	121	6	115	1	1	-	105	3	102
345331	Kumirajor	95	75	20	52	47	5	34	22	12
345332	Baharampur	368	309	59	55	44	11	270	253	17
345333	Khejur Gechhia	121	115	6	15	15	-	84	83	1
345334	Bhoshla Gere	227	188	39	13	9	4	95	82	13
345335	Khalia	187	180	7	12	12	-	170	167	3
345336	Jethai Bari	68	13	55	6	-	6	61	12	49
345337	Kalika Danri	37	9	28	2	2	-	21	6	15
345338	Kendua	36	24	12	-	-	-	27	24	3
345339	Bhaja Chauli	12	2	10	-	-	-	5	2	3
345340	Mura Gachha	17	12	5	-	-	-	13	12	1
345341	Chingra	375	219	156	7	6	1	142	135	7
345342	Janumanu	338	98	240	16	5	11	121	66	55
345343	Nijnarua	74	55	19	18	10	8	35	31	4
345344	Haturia Dalbari	35	26	9	8	7	1	19	14	5
345345	Haturia	2	-	2	-	-	-	-	-	-
345346	Kalmichha Bar	175	162	13	23	23	-	146	136	10
345347	Ratnajor	200	194	6	5	3	2	193	189	4
345348	Analberia	184	35	149	34	7	27	130	24	106
345349	Chaita Mali	4	4	-	1	1	-	2	2	-
345350	Kodalbar	16	3	13	-	-	-	2	-	2
345351	Uttar Nischinta	80	10	70	-	-	-	71	9	62
345352	Kalu Rautbar	11	2	9	-	-	-	11	2	9
345353	Idalbar	173	110	63	43	37	6	118	67	51
345354	Digha Danri	117	48	69	1	1	-	88	39	49
345355	Bijay Nagar	242	192	50	39	24	15	159	141	18
345356	Panusi	617	421	196	261	137	124	230	194	36
345357	Kalikapur	100	62	38	9	2	7	89	59	30
345358	Chirakuti	368	104	264	28	8	20	304	91	213
345359	Ghol Bagda	176	49	127	101	20	81	59	26	33

## PRIMARY CENSUS ABSTRACT

## CENSUS ABSTRACT

## Bhagawanpur - II

of marginal workers										Location code number
Household industry workers			Other workers			Non-workers			Name of Village 2	
Persons	Males	Females	Persons	Males	Females	Persons	Males	Females		1
50	51	52	53	54	55	56	57	58		
-	-	-	11	8	3	504	169	335	Uttar Pathar Berya	345306
2	-	2	5	1	4	25	12	13	Mallikabar	345307
-	-	-	1	-	1	53	18	35	Chak Bhekutia	345308
65	14	51	97	63	34	1,372	435	937	Dakshin Pathar Beria	345309
6	4	2	32	26	6	552	172	380	Saktia	345310
22	16	6	65	34	31	866	361	505	Laudighi	345311
1	-	1	27	9	18	452	147	305	Khantmari	345312
-	-	-	7	4	3	502	199	303	Kamal Nayan Bar	345313
-	-	-	-	-	-	137	46	91	Pacha Tengra	345314
-	-	-	1	1	-	320	110	210	Dakshin Bishnupur	345315
-	-	-	3	3	-	281	157	124	Munda Para	345316
17	7	10	70	39	31	244	118	126	Uttar Digha	345317
-	-	-	-	-	-	140	46	94	Purbba Tengra	345318
-	-	-	40	34	6	523	218	305	Naruya Bila	345319
6	2	4	34	9	25	364	125	239	Madhya Bila	345320
-	-	-	-	-	-	5	2	3	Shibramchak	345321
-	-	-	3	1	2	114	39	75	Shibrampur	345322
10	7	3	92	57	35	1,897	608	1,289	Naya Basan Urf Dhaipukhuria	345323
1	1	-	10	8	2	134	35	99	Agar Mulda	345324
2	-	2	11	2	9	407	142	265	Uttar Bamunia	345325
-	-	-	37	18	19	140	56	84	Kanuria	345326
-	-	-	9	2	7	343	115	228	Purulia	345327
9	8	1	50	30	20	2,461	808	1,653	Arjun Nagar	345328
-	-	-	63	36	27	220	85	135	Uttar Mahishda	345329
-	-	-	15	2	13	434	153	281	Dakshin Mahishda	345330
1	-	1	8	6	2	297	89	208	Kumirajor	345331
26	3	23	17	9	8	859	261	598	Baharampur	345332
1	1	-	21	16	5	287	83	204	Khejur Gechhia	345333
2	-	2	117	97	20	588	203	385	Bhoshla Gere	345334
-	-	-	5	1	4	414	114	300	Khalia	345335
1	1	-	-	-	-	93	45	48	Jethai Bari	345336
5	1	4	9	-	9	149	56	93	Kalika Danri	345337
-	-	-	9	-	9	41	16	25	Kendua	345338
3	-	3	4	-	4	122	40	82	Bhaja Chauli	345339
4	-	4	-	-	-	203	65	138	Mura Gachha	345340
53	16	37	173	62	111	243	100	143	Chingra	345341
170	3	167	31	24	7	411	203	208	Janumanu	345342
4	3	1	17	11	6	611	235	376	Nijnarua	345343
-	-	-	8	5	3	202	99	103	Haturia Dalbari	345344
-	-	-	2	-	2	320	159	161	Haturia	345345
1	-	1	5	3	2	729	293	436	Kalmichha Bar	345346
-	-	-	2	2	-	396	127	269	Ratnajor	345347
15	2	13	5	2	3	406	178	228	Analberia	345348
-	-	-	1	1	-	326	89	237	Chaita Mali	345349
2	-	2	12	3	9	293	95	198	Kodalbar	345350
5	-	5	4	1	3	336	127	209	Uttar Nischinta	345351
-	-	-	-	-	-	45	19	26	Kalu Rautbar	345352
1	1	-	11	5	6	384	139	245	Idalbar	345353
19	1	18	9	7	2	628	238	390	Digha Danri	345354
11	4	7	33	23	10	1,916	643	1,273	Bijay Nagar	345355
13	3	10	113	87	26	1,317	490	827	Panusi	345356
1	1	-	1	-	1	86	40	46	Kalikapur	345357
28	3	25	8	2	6	492	227	265	Chirakuti	345358
6	1	5	10	2	8	654	300	354	Ghol Bagda	345359

**VILLAGE PRIMARY  
C D Block -**

Location code number	Name of Village	Area of Village in hectares	Number of households	Total population (including institutional and houseless population)			Population in the age-group 0-6		
				Persons	Males	Females	Persons	Males	Females
1	2	3	4	5	6	7	8	9	10
345360	Simulbari	164.41	328	1,260	646	614	148	79	69
345361	Dakshin Baroj-Part-I	36.88	64	278	149	129	32	16	16
345362	Dakshin Baroj Part-II	134.96	386	1,517	784	733	172	98	74
345363	Simulia	36.78	120	423	221	202	48	23	25
345364	Disimulia	120.35	333	1,385	728	657	167	93	74
345365	Kayemgeria	245.78	742	2,958	1,539	1,419	350	177	173
345366	Dakshan Khas Mulda	24.28	120	472	238	234	63	34	29
345367	Uttar Khas Mulda	55.41	39	183	87	96	14	7	7
345368	Nata Gechhia	55.51	45	197	100	97	23	9	14
345369	Gora Mulda	71.87	32	130	72	58	10	6	4
345370	Uttar Baroj	96.19	263	1,247	646	601	157	87	70

## PRIMARY CENSUS ABSTRACT

## CENSUS ABSTRACT

## Bhagawanpur - II

Scheduled Castes population			Scheduled Tribes population			Literates			Name of Village
Persons	Males	Females	Persons	Males	Females	Persons	Males	Females	
11	12	13	14	15	16	17	18	19	2
77	41	36	-	-	-	950	501	449	Simulbari
-	-	-	-	-	-	197	115	82	Dakshin Baroj-Part-I
500	265	235	-	-	-	1,139	615	524	Dakshin Baroj Part-II
74	41	33	-	-	-	347	191	156	Simulia
192	101	91	13	6	7	1,132	619	513	Disimulia
1,227	623	604	3	2	1	2,327	1,287	1,040	Kayemgeria
284	142	142	-	-	-	397	202	195	Dakshan Khas Mulda
60	21	39	-	-	-	166	80	86	Uttar Khas Mulda
-	-	-	-	-	-	168	91	77	Nata Gechhia
4	1	3	-	-	-	114	66	48	Gora Mulda
591	311	280	-	-	-	990	539	451	Uttar Baroj



**VILLAGE PRIMARY  
C D Block -**

Location code number	Name of Village	Illiterates			Total workers			Main workers		
		Persons	Males	Females	Persons	Males	Females	Persons	Males	Females
1	2	20	21	22	23	24	25	26	27	28
345360	Simulbari	310	145	165	505	373	132	322	305	17
345361	Dakshin Baroj-Part-I	81	34	47	123	97	26	95	86	9
345362	Dakshin Baroj Part-II	378	169	209	489	439	50	247	231	16
345363	Simulia	76	30	46	130	126	4	16	13	3
345364	Disimulia	253	109	144	547	413	134	231	221	10
345365	Kayemgeria	631	252	379	1,057	871	186	532	507	25
345366	Dakshan Khas Mulda	75	36	39	202	123	79	40	39	1
345367	Uttar Khas Mulda	17	7	10	54	49	5	25	24	1
345368	Nata Gechia	29	9	20	66	59	7	34	30	4
345369	Gora Mulda	16	6	10	41	39	2	1	-	1
345370	Uttar Baroj	257	107	150	408	331	77	244	232	12

## PRIMARY CENSUS ABSTRACT

## CENSUS ABSTRACT

## Bhagawanpur - II

## Industrial category of main workers

Cultivators			Agricultural labourers			Household industry workers			Other workers			Name of Village
Persons	Males	Females	Persons	Males	Females	Person:	Males	Females	Persons	Males	Females	
29	30	31	32	33	34	35	36	37	38	39	40	2
100	97	3	95	92	3	24	21	3	103	95	8	Simulbari
48	48	-	4	4	-	2	1	1	41	33	8	Dakshin Baroj-Part-I
37	33	4	180	175	5	1	-	1	29	23	6	Dakshin Baroj Part-II
1	1	-	2	2	-	-	-	-	13	10	3	Simulia
28	28	-	182	176	6	6	6	-	15	11	4	Disimulia
192	189	3	233	226	7	2	2	-	105	90	15	Kayemgeria
5	5	-	31	31	-	-	-	-	4	3	1	Dakshan Khas Mulda
10	10	-	1	1	-	-	-	-	14	13	1	Uttar Khas Mulda
10	8	2	7	6	1	-	-	-	17	16	1	Nata Gechhia
1	-	1	-	-	-	-	-	-	-	-	-	Gora Mulda
24	23	1	167	163	4	10	6	4	43	40	3	Uttar Baroj

**VILLAGE PRIMARY  
C D Block -**

		Industrial category								
Location code number	Name of Village	Marginal workers			Cultivators			Agricultural labourers		
		Persons	Males	Females	Persons	Males	Females	Persons	Males	Females
1	2	41	42	43	44	45	46	47	48	49
345360	Simulbari	183	68	115	15	13	2	58	32	26
345361	Dakshin Baroj-Part-I	28	11	17	2	2	-	11	9	2
345362	Dakshin Baroj Part-II	242	208	34	12	11	1	113	96	17
345363	Simulia	114	113	1	11	11	-	101	100	1
345364	Disimulia	316	192	124	9	3	6	276	177	99
345365	Kayemgeria	525	364	161	75	69	6	350	257	93
345366	Dakshan Khas Mulda	162	84	78	33	10	23	120	68	52
345367	Uttar Khas Mulda	29	25	4	-	-	-	28	24	4
345368	Nata Gechhia	32	29	3	-	-	-	26	25	1
345369	Gora Mulda	40	39	1	16	16	-	21	20	1
345370	Uttar Baroj	164	99	65	8	8	-	85	80	5

## PRIMARY CENSUS ABSTRACT

## CENSUS ABSTRACT

## Bhagawanpur - II

of marginal workers										Location code number
Household industry workers			Other workers			Non-workers			Name of Village	
Persons	Males	Females	Persons	Males	Females	Persons	Males	Females		2
50	51	52	53	54	55	56	57	58		
15	1	14	95	22	73	755	273	482	Simulbari	345360
-	-	-	15	-	15	155	52	103	Dakshin Baroj-Part-I	345361
-	-	-	117	101	16	1,028	345	683	Dakshin Baroj Part-II	345362
-	-	-	2	2	-	293	95	198	Simulia	345363
9	4	5	22	8	14	838	315	523	Disimulia	345364
29	5	24	71	33	38	1,901	668	1,233	Kayemgeria	345365
-	-	-	9	6	3	270	115	155	Dakshan Khas Mulda	345366
-	-	-	1	1	-	129	38	91	Uttar Khas Mulda	345367
-	-	-	6	4	2	131	41	90	Nata Gechia	345368
-	-	-	3	3	-	89	33	56	Gora Mulda	345369
47	1	46	24	10	14	839	315	524	Uttar Baroj	345370

**VILLAGE PRIMARY  
C D Block -**

Location code number	Name of Village	Area of Village in hectares	Number of households	Total population (including institutional and houseless population)			Population in the age-group 0-6		
				Persons	Males	Females	Persons	Males	Females
1	2	3	4	5	6	7	8	9	10
<b>0327</b>	<b>Bhagawanpur - I (Total)</b>	<b>17,423.64</b>	<b>54,750</b>	<b>2,34,432</b>	<b>1,21,301</b>	<b>1,13,131</b>	<b>28,910</b>	<b>14,987</b>	<b>13,923</b>
<b>0327</b>	<b>Bhagawanpur - I (Rural)</b>	<b>16,992.74</b>	<b>52,066</b>	<b>2,22,677</b>	<b>1,15,228</b>	<b>1,07,449</b>	<b>27,199</b>	<b>14,062</b>	<b>13,137</b>
<b>0327</b>	<b>Bhagawanpur - I (Urban)</b>	<b>430.90</b>	<b>2,684</b>	<b>11,755</b>	<b>6,073</b>	<b>5,682</b>	<b>1,711</b>	<b>925</b>	<b>786</b>
<b>RURAL</b>									
345371	Uttarbar	267.68	557	2,304	1,226	1,078	262	142	120
345372	Jay Chandrapur	21.03	7	22	12	10	1	-	1
345373	Paschim Bar	246.65	781	3,242	1,663	1,579	396	207	189
345374	Purba Bar	147.33	445	1,653	839	814	203	106	97
345375	Nimak Bar	190.84	512	1,853	962	891	242	117	125
345376	Sek Bar	47.22	161	653	330	323	82	44	38
345377	Mahammadpur	742.86	2,085	9,438	4,915	4,523	1,156	614	542
345378	Sandalpur	25.22	162	581	292	289	75	36	39
345379	Shribachchhipur	46.00	177	729	383	346	61	31	30
345380	Manoharpur	160.83	359	1,402	735	667	135	80	55
345381	Tiraipur	120.48	350	1,534	802	732	208	98	110
345382	Tiraipur Jalpal	70.04	67	303	146	157	38	18	20
345383	Chapal Ghata	46.30	72	342	180	162	41	22	19
345384	Durbba Chakri	28.61	81	360	185	175	34	17	17
345385	Parial Chak	47.84	103	593	300	293	85	40	45
345386	Benauda	109.40	255	1,097	560	537	159	82	77
345387	Kadua Jalpai	43.04	130	537	282	255	78	46	32
345388	Amra Talya	29.47	163	785	404	381	89	42	47
345389	Gar Bhera	175.60	492	2,260	1,189	1,071	306	167	139
345390	Mabarakpur	45.18	308	1,511	803	708	200	111	89
345391	Nata Talya	35.04	57	264	132	132	44	21	23
345392	Danaipur	86.09	84	400	208	192	71	38	33
345393	Chak Sibrapur	61.54	63	303	155	148	41	22	19
345394	Digha Nagar	77.89	87	394	212	182	47	29	18
345395	Kalupur	60.61	62	297	151	146	42	25	17
345396	Rayganja	63.27	37	186	86	100	18	8	10
345397	Bara Chak	17.25	9	40	21	19	3	2	1
345398	Gur Gram	96.66	1,993	9,028	4,705	4,323	1,089	582	507
345399	Munda Bhanga	56.26	157	735	373	362	93	43	50
345400	Purbba Kalupur	75.43	199	960	495	465	169	92	77
345401	Kismat Arajibar	28.94	61	344	184	160	48	27	21
345402	Nona Birampur	29.55	61	308	164	144	49	24	25
345403	Fatepur	116.20	287	1,245	670	575	118	65	53
345404	Gopinathpur	161.26	672	2,770	1,400	1,370	316	147	169
345405	Nunbar	26.77	99	449	242	207	53	31	22
345406	Barur Bheri	139.66	714	3,156	1,636	1,520	437	236	201
345407	Gopalpur	77.66	235	971	509	462	109	56	53
345408	Dihi Jhanjra	9.57	35	161	91	70	16	10	6
345409	Aktarpur	90.46	427	1,799	954	845	195	113	82
345410	Bhabanipur	9.94	61	304	155	149	37	17	20
345411	Jamalpur	17.96	65	284	144	140	39	21	18
345412	Ghoshpur	29.04	37	142	77	65	20	11	9
345413	Nona Ghoshpur	116.13	244	932	480	452	118	50	68
345414	Setka Phali	3.86	14	64	35	29	5	3	2
345415	Lachhipur	57.89	214	907	485	422	115	66	49
345416	Uttar Shibarampur	46.32	70	365	192	173	45	23	22
345417	Khaga	93.52	296	1,418	719	699	171	81	90
345418	Subodhpur	37.00	70	306	150	156	38	19	19

## PRIMARY CENSUS ABSTRACT

## CENSUS ABSTRACT

## Bhagawanpur - I

Scheduled Castes population			Scheduled Tribes population			Literates			Name of Village
Persons	Males	Females	Persons	Males	Females	Persons	Males	Females	
11	12	13	14	15	16	17	18	19	2
<b>33,435</b>	<b>17,318</b>	<b>16,117</b>	<b>411</b>	<b>203</b>	<b>208</b>	<b>1,81,121</b>	<b>99,276</b>	<b>81,845</b>	<b>Bhagawanpur - I (Total)</b>
<b>31,724</b>	<b>16,455</b>	<b>15,269</b>	<b>409</b>	<b>202</b>	<b>207</b>	<b>1,72,769</b>	<b>94,707</b>	<b>78,062</b>	<b>Bhagawanpur - I (Rural)</b>
<b>1,711</b>	<b>863</b>	<b>848</b>	<b>2</b>	<b>1</b>	<b>1</b>	<b>8,352</b>	<b>4,569</b>	<b>3,783</b>	<b>Bhagawanpur - I (Urban)</b>
<b>RURAL</b>									
824	449	375	-	-	-	1,904	1,059	845	Uttarbar
-	-	-	-	-	-	20	12	8	Jay Chandrapur
134	65	69	-	-	-	2,611	1,422	1,189	Paschim Bar
21	8	13	-	-	-	1,330	706	624	Purba Bar
-	-	-	-	-	-	1,436	801	635	Nimak Bar
41	22	19	-	-	-	533	280	253	Sek Bar
2,538	1,344	1,194	28	12	16	7,189	4,019	3,170	Mahammadpur
-	-	-	-	-	-	492	252	240	Sandalpur
7	3	4	-	-	-	633	344	289	Shribachchhipur
-	-	-	-	-	-	1,190	643	547	Manoharpur
4	3	1	-	-	-	1,252	691	561	Tiraipur
93	44	49	2	2	-	257	125	132	Tiraipur Jalpal
239	122	117	-	-	-	259	144	115	Chapal Ghata
49	26	23	-	-	-	294	159	135	Durbba Chakri
559	281	278	-	-	-	482	249	233	Parial Chak
236	121	115	-	-	-	722	398	324	Benauda
289	152	137	-	-	-	370	217	153	Kadua Jalpai
779	401	378	-	-	-	600	334	266	Amra Talya
1,078	570	508	1	-	1	1,826	987	839	Gar Bhera
1,408	742	666	1	-	1	1,066	621	445	Mabarakpur
141	72	69	-	-	-	183	101	82	Nata Talya
295	151	144	-	-	-	244	136	108	Danaipur
256	130	126	-	-	-	220	123	97	Chak Sibrapur
63	34	29	-	-	-	308	173	135	Digha Nagar
203	101	102	-	-	-	189	107	82	Kalupur
16	7	9	-	-	-	156	78	78	Rayganja
33	17	16	-	-	-	36	19	17	Bara Chak
2,215	1,167	1,048	8	3	5	6,805	3,816	2,989	Gur Gram
327	169	158	-	-	-	497	277	220	Munda Bhanga
484	248	236	-	-	-	564	335	229	Purbba Kalupur
151	82	69	-	-	-	242	144	98	Kismat Arajibar
264	140	124	-	-	-	131	78	53	Nona Birampur
26	14	12	-	-	-	1,016	579	437	Fatepur
72	33	39	-	-	-	2,135	1,159	976	Gopinathpur
-	-	-	-	-	-	371	205	166	Nunbar
28	14	14	-	-	-	2,261	1,250	1,011	Barur Bheri
6	3	3	-	-	-	757	432	325	Gopalpur
-	-	-	-	-	-	130	76	54	Dihl Jhanjra
25	16	9	-	-	-	1,508	818	690	Aktarpur
-	-	-	-	-	-	240	133	107	Bhabanipur
219	109	110	-	-	-	198	112	86	Jamalpur
19	10	9	-	-	-	107	62	45	Ghoshpur
535	278	257	-	-	-	586	350	236	Nona Ghoshpur
-	-	-	-	-	-	53	32	21	Setka Phali
435	226	209	-	-	-	711	398	313	Lachhipur
312	165	147	-	-	-	277	165	112	Uttar Shibarampur
294	145	149	-	-	-	1,191	626	565	Khaga
74	36	38	-	-	-	229	125	104	Subodhpur

**VILLAGE PRIMARY  
C D Block -**

Location code number	Name of Village	Illiterates			Total workers			Main workers		
		Persons	Males	Females	Persons	Males	Females	Persons	Males	Females
1	2	20	21	22	23	24	25	26	27	28
<b>0327</b>	<b>Bhagawanpur - I (Total)</b>	<b>53,311</b>	<b>22,025</b>	<b>31,286</b>	<b>90,406</b>	<b>69,805</b>	<b>20,601</b>	<b>41,707</b>	<b>37,668</b>	<b>4,039</b>
<b>0327</b>	<b>Bhagawanpur - I (Rural)</b>	<b>49,908</b>	<b>20,521</b>	<b>29,387</b>	<b>86,550</b>	<b>66,478</b>	<b>20,072</b>	<b>39,520</b>	<b>35,612</b>	<b>3,908</b>
<b>0327</b>	<b>Bhagawanpur - I (Urban)</b>	<b>3,403</b>	<b>1,504</b>	<b>1,899</b>	<b>3,856</b>	<b>3,327</b>	<b>529</b>	<b>2,187</b>	<b>2,056</b>	<b>131</b>
	<b>RURAL</b>									
345371	Uttarbar	400	167	233	922	724	198	84	66	18
345372	Jay Chandrapur	2	-	2	8	8	-	1	1	-
345373	Paschim Bar	631	241	390	1,257	1,020	237	283	236	47
345374	Purba Bar	323	133	190	800	498	302	211	164	47
345375	Nimak Bar	417	161	256	784	594	190	381	312	69
345376	Sek Bar	120	50	70	337	228	109	231	168	63
345377	Mahammadpur	2,249	896	1,353	3,658	2,732	926	1,240	1,027	213
345378	Sandalpur	89	40	49	322	185	137	50	46	4
345379	Shribachchhipur	96	39	57	347	252	95	173	166	7
345380	Manoharpur	212	92	120	711	405	306	112	93	19
345381	Tiraipur	282	111	171	766	479	287	66	55	11
345382	Tiraipur Jalpal	46	21	25	164	86	78	17	13	4
345383	Chapal Ghata	83	36	47	142	92	50	11	8	3
345384	Durbba Chakri	66	26	40	143	96	47	14	11	3
345385	Parial Chak	111	51	60	219	166	53	57	51	6
345386	Benauda	375	162	213	473	306	167	52	46	6
345387	Kadua Jalpai	167	65	102	195	141	54	3	2	1
345388	Amra Talya	185	70	115	403	214	189	19	11	8
345389	Gar Bhera	434	202	232	1,039	653	386	403	385	18
345390	Mabarakpur	445	182	263	450	397	53	247	232	15
345391	Nata Talya	81	31	50	140	72	68	29	27	2
345392	Danaipur	156	72	84	219	113	106	17	17	-
345393	Chak Sibrapur	83	32	51	95	83	12	23	21	2
345394	Digha Nagar	86	39	47	128	119	9	10	10	-
345395	Kalupur	108	44	64	171	97	74	45	43	2
345396	Rayganja	30	8	22	112	53	59	40	36	4
345397	Bara Chak	4	2	2	13	13	-	-	-	-
345398	Gur Gram	2,223	889	1,334	3,981	2,844	1,137	822	754	68
345399	Munda Bhanga	238	96	142	237	217	20	112	109	3
345400	Purbba Kalupur	396	160	236	559	301	258	177	166	11
345401	Kismat Arajibar	102	40	62	240	127	113	46	44	2
345402	Nona Birampur	177	86	91	183	103	80	30	26	4
345403	Fatepur	229	91	138	582	409	173	307	271	36
345404	Gopinathpur	635	241	394	1,036	823	213	580	520	60
345405	Nunbar	78	37	41	153	137	16	151	135	16
345406	Barur Bheri	895	386	509	1,137	924	213	638	551	87
345407	Gopalpur	214	77	137	377	289	88	201	189	12
345408	Dihi Jhanjra	31	15	16	58	55	3	56	53	3
345409	Aktarpur	291	136	155	695	558	137	245	234	11
345410	Bhabanipur	64	22	42	90	83	7	4	4	-
345411	Jamalpur	86	32	54	90	79	11	9	6	3
345412	Ghoshpur	35	15	20	47	44	3	8	8	-
345413	Nona Ghoshpur	346	130	216	406	279	127	182	177	5
345414	Setka Phali	11	3	8	24	21	3	14	13	1
345415	Lachhipur	196	87	109	528	276	252	170	153	17
345416	Uttar Shibarampur	88	27	61	114	108	6	81	78	3
345417	Khaga	227	93	134	762	420	342	223	208	15
345418	Subodhpur	77	25	52	125	91	34	49	48	1

## PRIMARY CENSUS ABSTRACT

## CENSUS ABSTRACT

## Bhagawanpur - I

## Industrial category of main workers

Cultivators			Agricultural labourers			Household industry workers			Other workers			Name of Village
Persons	Males	Females	Persons	Males	Females	Persons	Males	Females	Persons	Males	Females	
29	30	31	32	33	34	35	36	37	38	39	40	2
9,002	8,549	453	13,996	13,234	762	3,358	2,259	1,099	15,351	13,626	1,725	Bhagawanpur - I (Total)
8,817	8,368	449	13,262	12,520	742	3,126	2,046	1,080	14,315	12,678	1,637	Bhagawanpur - I (Rural)
185	181	4	734	714	20	232	213	19	1,036	948	88	Bhagawanpur - I (Urban)
RURAL												
10	10	-	7	5	2	-	-	-	67	51	16	Uttarbar
-	-	-	-	-	-	-	-	-	1	1	-	Jay Chandrapur
14	14	-	132	120	12	31	10	21	106	92	14	Paschim Bar
41	35	6	109	95	14	25	2	23	36	32	4	Purba Bar
20	20	-	227	224	3	79	24	55	55	44	11	Nimak Bar
83	64	19	30	23	7	48	17	31	70	64	6	Sek Bar
311	305	6	360	349	11	167	34	133	402	339	63	Mahammadpur
35	33	2	12	11	1	-	-	-	3	2	1	Sandalpur
129	128	1	16	15	1	10	7	3	18	16	2	Shribachchhipur
28	27	1	20	20	-	15	10	5	49	36	13	Manoharpur
3	1	2	5	5	-	2	1	1	56	48	8	Tiraipur
6	5	1	8	6	2	1	-	1	2	2	-	Tiraipur Jalpal
-	-	-	-	-	-	-	-	-	11	8	3	Chapal Ghata
-	-	-	-	-	-	-	-	-	14	11	3	Durbba Chakri
47	45	2	1	1	-	1	-	1	8	5	3	Parial Chak
14	12	2	9	8	1	-	-	-	29	26	3	Benauda
-	-	-	-	-	-	-	-	-	3	2	1	Kadua Jalpai
1	1	-	3	1	2	1	1	-	14	8	6	Amra Talya
150	149	1	103	100	3	8	5	3	142	131	11	Gar Bhera
21	20	1	188	181	7	4	4	-	34	27	7	Mabarakpur
-	-	-	1	-	1	-	-	-	28	27	1	Nata Talya
1	1	-	4	4	-	-	-	-	12	12	-	Danaipur
10	10	-	9	9	-	-	-	-	4	2	2	Chak Sibrapur
4	4	-	-	-	-	-	-	-	6	6	-	Digha Nagar
19	19	-	17	16	1	2	1	1	7	7	-	Kalupur
9	9	-	10	9	1	5	5	-	16	13	3	Rayganja
-	-	-	-	-	-	-	-	-	-	-	-	Bara Chak
214	203	11	213	206	7	32	24	8	363	321	42	Gur Gram
30	30	-	67	67	-	1	1	-	14	11	3	Munda Bhanga
34	34	-	77	75	2	3	-	3	63	57	6	Purbba Kalupur
1	1	-	-	-	-	2	-	2	43	43	-	Kismat Arajibar
10	10	-	10	8	2	1	-	1	9	8	1	Nona Birampur
15	14	1	119	116	3	26	18	8	147	123	24	Fatepur
15	12	3	231	225	6	47	24	23	287	259	28	Gopinathpur
-	-	-	56	54	2	11	9	2	84	72	12	Nunbar
36	33	3	102	99	3	128	73	55	372	346	26	Barur Bheri
19	17	2	85	83	2	1	-	1	96	89	7	Gopalpur
-	-	-	30	30	-	2	1	1	24	22	2	Dihi Jhanjra
94	94	-	67	64	3	5	4	1	79	72	7	Aktarpur
3	3	-	-	-	-	-	-	-	1	1	-	Bhabanipur
2	2	-	3	2	1	-	-	-	4	2	2	Jamalpur
1	1	-	1	1	-	-	-	-	6	6	-	Ghoshpur
24	24	-	113	111	2	6	4	2	39	38	1	Nona Ghoshpur
8	8	-	4	4	-	1	-	1	1	1	-	Setka Phali
75	70	5	48	44	4	9	6	3	38	33	5	Lachhipur
45	44	1	13	13	-	4	4	-	19	17	2	Uttar Shibarampur
181	174	7	23	20	3	6	3	3	13	11	2	Khaga
35	35	-	3	3	-	3	2	1	8	8	-	Subodhpur



VILLAGE PRIMARY  
C D Block -

Location code		Industrial category								
		Marginal workers			Cultivators			Agricultural labourers		
number	Name of Village	Persons	Males	Females	Persons	Males	Females	Persons	Males	Females
1	2	41	42	43	44	45	46	47	48	49
<b>0327</b>	<b>Bhagawanpur - I (Total)</b>	<b>48,699</b>	<b>32,137</b>	<b>16,562</b>	<b>5,349</b>	<b>4,138</b>	<b>1,211</b>	<b>30,284</b>	<b>21,904</b>	<b>8,380</b>
<b>0327</b>	<b>Bhagawanpur - I (Rural)</b>	<b>47,030</b>	<b>30,866</b>	<b>16,164</b>	<b>5,296</b>	<b>4,098</b>	<b>1,198</b>	<b>29,554</b>	<b>21,257</b>	<b>8,297</b>
<b>0327</b>	<b>Bhagawanpur - I (Urban)</b>	<b>1,669</b>	<b>1,271</b>	<b>398</b>	<b>53</b>	<b>40</b>	<b>13</b>	<b>730</b>	<b>647</b>	<b>83</b>
	<b>RURAL</b>									
345371	Uttarbar	838	658	180	56	52	4	628	538	90
345372	Jay Chandrapur	7	7	-	-	-	-	7	7	-
345373	Paschim Bar	974	784	190	127	109	18	760	652	108
345374	Purba Bar	589	334	255	52	28	24	405	243	162
345375	Nimak Bar	403	282	121	58	55	3	269	200	69
345376	Sek Bar	106	60	46	27	21	6	31	25	6
345377	Mahammadpur	2,418	1,705	713	264	228	36	1,442	1,279	163
345378	Sandalpur	272	139	133	2	1	1	153	111	42
345379	Shribachchhipur	174	86	88	5	5	-	80	78	2
345380	Manoharpur	599	312	287	11	10	1	148	137	11
345381	Tiraipur	700	424	276	70	58	12	178	156	22
345382	Tiraipur Jalpal	147	73	74	2	1	1	116	61	55
345383	Chapal Ghata	131	84	47	11	10	1	32	32	-
345384	Durbba Chakri	129	85	44	21	21	-	17	16	1
345385	Parial Chak	162	115	47	7	2	5	103	95	8
345386	Benauda	421	260	161	25	23	2	201	184	17
345387	Kadua Jalpai	192	139	53	29	27	2	50	45	5
345388	Amra Talya	384	203	181	37	34	3	304	135	169
345389	Gar Bhera	636	268	368	55	22	33	460	181	279
345390	Mabarakpur	203	165	38	10	10	-	175	151	24
345391	Nata Talya	111	45	66	24	15	9	44	19	25
345392	Danaipur	202	96	106	25	23	2	155	66	89
345393	Chak Sibrapur	72	62	10	1	1	-	67	60	7
345394	Digha Nagar	118	109	9	13	13	-	96	94	2
345395	Kalupur	126	54	72	11	9	2	110	45	65
345396	Rayganja	72	17	55	1	1	-	45	11	34
345397	Bara Chak	13	13	-	-	-	-	13	13	-
345398	Gur Gram	3,159	2,090	1,069	629	427	202	1,848	1,399	449
345399	Munda Bhanga	125	108	17	16	15	1	85	77	8
345400	Purbba Kalupur	382	135	247	7	5	2	160	113	47
345401	Kismat Arajibar	194	83	111	5	4	1	136	64	72
345402	Nona Birampur	153	77	76	4	4	-	137	66	71
345403	Fatepur	275	138	137	9	9	-	135	69	66
345404	Gopinathpur	456	303	153	20	19	1	322	212	110
345405	Nunbar	2	2	-	-	-	-	1	1	-
345406	Barur Bheri	499	373	126	28	28	-	358	291	67
345407	Gopalpur	176	100	76	9	9	-	58	54	4
345408	Dih Jhanjra	2	2	-	-	-	-	1	1	-
345409	Aktarpur	450	324	126	28	25	3	408	293	115
345410	Bhabanipur	86	79	7	9	9	-	68	64	4
345411	Jamalpur	81	73	8	9	9	-	65	62	3
345412	Ghoshpur	39	36	3	3	3	-	30	30	-
345413	Nona Ghoshpur	224	102	122	2	-	2	213	96	117
345414	Setka Phali	10	8	2	-	-	-	7	6	1
345415	Lachhipur	358	123	235	13	10	3	335	108	227
345416	Uttar Shibarampur	33	30	3	1	1	-	27	26	1
345417	Khaga	539	212	327	22	17	5	359	166	193
345418	Subodhpur	76	43	33	-	-	-	22	21	1

## PRIMARY CENSUS ABSTRACT

## CENSUS ABSTRACT

## Bhagawanpur - I

of marginal workers

Household industry workers			Other workers			Non-workers			Name of Village	Location code number
Persons	Males	Females	Persons	Males	Females	Persons	Males	Females		
50	51	52	53	54	55	56	57	58	2	1
5,902	1,431	4,471	7,164	4,664	2,500	1,44,026	51,496	92,530	Bhagawanpur - I (Total)	0327
5,803	1,377	4,426	6,377	4,134	2,243	1,36,127	48,750	87,377	Bhagawanpur - I (Rural)	0327
99	54	45	787	530	257	7,899	2,746	5,153	Bhagawanpur - I (Urban)	0327
<b>RURAL</b>										
1	1	-	153	67	86	1,382	502	880	Uttarbar	345371
-	-	-	-	-	-	14	4	10	Jay Chandrapur	345372
42	4	38	45	19	26	1,985	643	1,342	Paschim Bar	345373
73	14	59	59	49	10	853	341	512	Purba Bar	345374
52	12	40	24	15	9	1,069	368	701	Nimak Bar	345375
31	1	30	17	13	4	316	102	214	Sek Bar	345376
497	48	449	215	150	65	5,780	2,183	3,597	Mahammadpur	345377
114	25	89	3	2	1	259	107	152	Sandalpur	345378
87	3	84	2	-	2	382	131	251	Shribachchhipur	345379
415	143	272	25	22	3	691	330	361	Manoharpur	345380
400	170	230	52	40	12	768	323	445	Tirairpur	345381
20	2	18	9	9	-	139	60	79	Tirairpur Jalpal	345382
48	6	42	40	36	4	200	88	112	Chapal Ghata	345383
52	16	36	39	32	7	217	89	128	Durbba Chakri	345384
10	3	7	42	15	27	374	134	240	Parial Chak	345385
127	3	124	68	50	18	624	254	370	Benauda	345386
52	11	41	61	56	5	342	141	201	Kadua Jalpai	345387
4	3	1	39	31	8	382	190	192	Amra Talya	345388
37	4	33	84	61	23	1,221	536	685	Gar Bhera	345389
10	3	7	8	1	7	1,061	406	655	Mabarakpur	345390
34	4	30	9	7	2	124	60	64	Nata Talya	345391
16	2	14	6	5	1	181	95	86	Danaipur	345392
-	-	-	4	1	3	208	72	136	Chak Sibrampur	345393
-	-	-	9	2	7	266	93	173	Digha Nagar	345394
5	-	5	-	-	-	126	54	72	Kalupur	345395
21	4	17	5	1	4	74	33	41	Rayganja	345396
-	-	-	-	-	-	27	8	19	Bara Chak	345397
408	70	338	274	194	80	5,047	1,861	3,186	Gur Gram	345398
5	3	2	19	13	6	498	156	342	Munda Bhanga	345399
200	10	190	15	7	8	401	194	207	Purbba Kalupur	345400
36	-	36	17	15	2	104	57	47	Kismat Arajibar	345401
6	2	4	6	5	1	125	61	64	Nona Birampur	345402
29	1	28	102	59	43	663	261	402	Fatepur	345403
22	4	18	92	68	24	1,734	577	1,157	Gopinathpur	345404
-	-	-	1	1	-	296	105	191	Nunbar	345405
59	12	47	54	42	12	2,019	712	1,307	Barur Bheri	345406
62	1	61	47	36	11	594	220	374	Gopalpur	345407
-	-	-	1	1	-	103	36	67	Dihhi Jhanjra	345408
10	3	7	4	3	1	1,104	396	708	Aktarpur	345409
-	-	-	9	6	3	214	72	142	Bhabanipur	345410
2	2	-	5	-	5	194	65	129	Jamalpur	345411
-	-	-	6	3	3	95	33	62	Ghoshpur	345412
1	-	1	8	6	2	526	201	325	Nona Ghoshpur	345413
1	-	1	2	2	-	40	14	26	Setka Phali	345414
3	1	2	7	4	3	379	209	170	Lachhipur	345415
3	2	1	2	1	1	251	84	167	Uttar Shibarampur	345416
112	7	105	46	22	24	656	299	357	Khaga	345417
35	3	32	19	19	-	181	59	122	Subodhpur	345418

**VILLAGE PRIMARY  
C D Block -**

Location code number	Name of Village	Area of Village in hectares	Number of households	Total population (including institutional and houseless population)			Population in the age-group 0-6		
				Persons	Males	Females	Persons	Males	Females
1	2	3	4	5	6	7	8	9	10
345419	Paschim Ghoshpur	26.57	193	885	446	439	98	43	55
345420	Shatupur	29.07	80	421	217	204	51	26	25
345421	Anantapur	61.38	137	622	319	303	70	34	36
345422	Jali Bar	49.60	181	765	389	376	94	45	49
345423	Bishnupur	183.00	672	3,185	1,674	1,511	501	266	235
345424	Sarangpur	134.00	185	948	502	446	168	93	75
345425	Babia	82.75	281	1,304	671	633	183	98	85
345426	Jadupur	54.87	135	578	298	280	68	40	28
345427	Bar Jadupur	18.24	18	71	38	33	10	4	6
345428	Haripur	28.54	54	196	94	102	18	6	12
345429	Ilashpur	287.46	610	2,554	1,297	1,257	347	169	178
345430	Siulipur	124.32	259	1,026	530	496	106	47	59
345431	Raybar	58.40	122	489	258	231	70	39	31
345432	Balishwar Bar	23.61				-----Un-inhabited-----			
345433	Harma Shani	82.43	77	290	161	129	42	26	16
345434	Brahmattar Bar	59.87	29	132	78	54	13	7	6
345435	Jali Gopinathpur	133.11	273	1,172	597	575	159	82	77
345436	Banki Bheri	13.70	171	653	341	312	66	35	31
345437	Nilkanta Pur	177.71	368	1,533	791	742	183	96	87
345438	Sankarpur	241.02	335	1,343	690	653	132	65	67
345439	Jali Bishnupur	134.36	319	1,313	671	642	165	77	88
345440	Bar Basudebpur	84.88	209	942	476	466	117	60	57
345441	Kuber Datta Bhera	20.06	146	652	338	314	74	36	38
345442	Paik Bheri	97.76	257	1,124	577	547	139	66	73
345443	Shyampur	69.98	71	278	142	136	26	13	13
345444	Kalur Bheri	76.82	404	1,782	907	875	245	118	127
345445	Bachchhipur	60.04	457	2,390	1,224	1,166	391	201	190
345446	Durgapur	37.48	141	619	335	284	68	40	28
345447	Lal Chandrabar	34.25	138	540	280	260	67	37	30
345448	Gopal Dasbar	45.54	87	361	176	185	63	32	31
345449	Gobindapur	45.54	9	38	17	21	1	1	-
345450	Jhanjhra	40.56	123	500	265	235	58	30	28
345451	Nij Basudebpur	20.28	118	523	272	251	55	30	25
345452	Haripur	14.12	11	50	24	26	6	-	6
345453	Gopi Mohanbar	46.48	213	938	500	438	113	62	51
345454	Telibar	13.72	17	75	40	35	11	5	6
345455	Bhagabanpur	81.67	581	2,566	1,294	1,272	348	172	176
345456	Kotlauri	43.50	354	1,328	691	637	126	64	62
345457	Kismat Naukabar	17.37	76	334	172	162	37	21	16
345458	Kuralbar	52.69	652	2,967	1,538	1,429	454	236	218
345459	Nalda	10.17	92	391	211	180	59	29	30
345460	Nona Laskarpur	178.09	690	2,675	1,366	1,309	377	186	191
345461	Khamti	29.61	160	603	317	286	62	32	30
345462	Dhaka Chora	22.81	74	269	141	128	37	20	17
345463	Jana Danri	67.04	353	1,421	746	675	133	84	49
345464	Dhanda	116.12	381	1,589	838	751	162	86	76
345465	Bar Kasimpur	99.06	94	414	219	195	43	21	22
345466	Kakra	438.17	1,179	4,887	2,545	2,342	582	301	281
345467	Abas Berya	193.91	748	2,907	1,519	1,388	318	161	157
345468	Tajpur	74.45	265	1,112	579	533	143	72	71
345469	Betulia Bar	66.43	246	973	513	460	100	47	53
345470	Banlauri	85.39	355	1,518	791	727	188	94	94
345471	Chhota Daulatpur	51.40	67	246	127	119	28	13	15
345472	Serpur	73.98	112	455	226	229	65	37	28
345473	Maniram Chak	19.97	108	440	226	214	38	16	22

## PRIMARY CENSUS ABSTRACT

## CENSUS ABSTRACT

## Bhagawanpur - I

Scheduled Castes population			Scheduled Tribes population			Literates			Name of Village
Persons	Males	Females	Persons	Males	Females	Persons	Males	Females	
11	12	13	14	15	16	17	18	19	2
143	75	68	-	-	-	702	389	313	Paschim Ghoshpur
22	12	10	-	-	-	329	184	145	Shatupur
78	40	38	-	-	-	470	263	207	Anantapur
27	15	12	-	-	-	621	334	287	Jali Bar
120	65	55	-	-	-	1,996	1,137	859	Bishnupur
326	171	155	-	-	-	616	360	256	Sarangpur
249	122	127	-	-	-	1,051	565	486	Babia
157	78	79	-	-	-	406	227	179	Jadupur
8	4	4	-	-	-	54	33	21	Bar Jadupur
43	20	23	-	-	-	165	87	78	Haripur
1,032	510	522	-	-	-	1,991	1,087	904	Ilashpur
-	-	-	-	-	-	859	465	394	Siulipur
67	32	35	-	-	-	372	208	164	Raybar
-----Un-inhabited-----									
9	5	4	-	-	-	225	128	97	Balishwar Bar
50	28	22	-	-	-	102	68	34	Harma Shani
138	78	60	-	-	-	908	510	398	Brahmattar Bar
-	-	-	-	-	-	534	300	234	Jali Gopinathpur
265	129	136	-	-	-	534	300	234	Banki Bheri
51	30	21	-	-	-	1,150	642	508	Nilkanta Pur
4	3	1	-	-	-	1,133	610	523	Sankarpur
352	172	180	-	-	-	1,066	580	486	Jali Bishnupur
32	18	14	-	-	-	753	400	353	Bar Basudebpur
180	91	89	1	-	1	525	295	230	Kuber Datta Bhera
142	74	68	-	-	-	910	486	424	Paik Bheri
413	203	210	6	4	2	220	126	94	Shyampur
70	35	35	-	-	-	1,284	716	568	Kalur Bheri
-	-	-	-	-	-	1,651	908	743	Bachchhipur
47	24	23	-	-	-	472	275	197	Durgapur
186	82	104	-	-	-	440	238	202	Lal Chandrabar
-	-	-	-	-	-	261	138	123	Gopal Dasbar
-	-	-	-	-	-	35	16	19	Gobindapur
-	-	-	-	-	-	418	223	195	Jhanjhra
-	-	-	-	-	-	422	229	193	Nij Basudebpur
-	-	-	-	-	-	32	19	13	Haripur
-	-	-	-	-	-	676	391	285	Gopi Mohanbar
-	-	-	-	-	-	58	34	24	Telibar
212	102	110	3	2	1	1,968	1,054	914	Bhagabanpur
42	19	23	-	-	-	1,149	619	530	Kotlauri
5	2	3	-	-	-	292	148	144	Kismat Naukabar
-	-	-	-	-	-	2,149	1,202	947	Kuralbar
-	-	-	-	-	-	307	174	133	Nalda
77	35	42	-	-	-	1,958	1,084	874	Nona Laskarpur
5	4	1	-	-	-	458	261	197	Khamti
-	-	-	-	-	-	189	107	82	Dhaka Chora
137	76	61	-	-	-	1,100	599	501	Jana Danri
-	-	-	-	-	-	1,262	690	572	Dhanda
-	-	-	-	-	-	356	196	160	Bar Kasimpur
150	69	81	-	-	-	3,858	2,073	1,785	Kakra
817	437	380	-	-	-	2,379	1,304	1,075	Abas Berya
-	-	-	-	-	-	888	485	403	Tajpur
82	44	38	-	-	-	840	460	380	Betulia Bar
203	105	98	-	-	-	1,273	686	587	Banlauri
-	-	-	-	-	-	199	112	87	Chhota Daulatpur
262	129	133	-	-	-	365	184	181	Serpur
-	-	-	-	-	-	384	203	181	Maniram Chak

VILLAGE PRIMARY  
C D Block -

Location code number	Name of Village	Illiterates			Total workers			Main workers		
		Persons	Males	Females	Persons	Males	Females	Persons	Males	Females
1	2	20	21	22	23	24	25	26	27	28
345419	Paschim Ghoshpur	183	57	126	327	283	44	87	81	6
345420	Shatupur	92	33	59	163	129	34	100	97	3
345421	Anantapur	152	56	96	198	174	24	71	62	9
345422	Jali Bar	144	55	89	448	234	214	72	63	9
345423	Bishnupur	1,189	537	652	1,231	893	338	668	602	66
345424	Sarangpur	332	142	190	392	266	126	229	223	6
345425	Babia	253	106	147	675	381	294	344	224	120
345426	Jadupur	172	71	101	325	175	150	121	107	14
345427	Bar Jadupur	17	5	12	38	27	11	18	18	-
345428	Haripur	31	7	24	95	60	35	54	48	6
345429	Ilashpur	563	210	353	951	748	203	608	537	71
345430	Siulipur	167	65	102	385	291	94	89	80	9
345431	Raybar	117	50	67	163	152	11	150	142	8
345432	Balishwar Bar				-----Un-inhabited-----					
345433	Harma Shani	65	33	32	168	93	75	167	93	74
345434	Brahmattar Bar	30	10	20	91	56	35	90	56	34
345435	Jali Gopinathpur	264	87	177	343	323	20	151	143	8
345436	Banki Bheri	119	41	78	193	177	16	139	131	8
345437	Nilkanta Pur	383	149	234	688	466	222	76	62	14
345438	Sankarpur	210	80	130	530	406	124	99	89	10
345439	Jali Bishnupur	247	91	156	470	418	52	329	306	23
345440	Bar Basudebpur	189	76	113	285	272	13	251	242	9
345441	Kuber Datta Bhera	127	43	84	207	192	15	204	190	14
345442	Paik Bheri	214	91	123	411	325	86	303	284	19
345443	Shyampur	58	16	42	136	97	39	86	80	6
345444	Kalur Bheri	498	191	307	594	525	69	536	488	48
345445	Bachchhipur	739	316	423	630	584	46	517	484	33
345446	Durgapur	147	60	87	238	176	62	65	54	11
345447	Lal Chandrabar	100	42	58	213	156	57	85	40	45
345448	Gopal Dasbar	100	38	62	105	90	15	15	11	4
345449	Gobindapur	3	1	2	20	9	11	-	-	-
345450	Jhanjhra	82	42	40	306	164	142	6	5	1
345451	Nij Basudebpur	101	43	58	239	172	67	83	79	4
345452	Haripur	18	5	13	24	22	2	8	8	-
345453	Gopi Mohanbar	262	109	153	453	304	149	143	129	14
345454	Telibar	17	6	11	32	23	9	32	23	9
345455	Bhagabanpur	598	240	358	983	742	241	510	461	49
345456	Kotlauri	179	72	107	442	395	47	290	248	42
345457	Kismat Naukabar	42	24	18	110	104	6	82	80	2
345458	Kuralbar	818	336	482	1,033	881	152	933	833	100
345459	Nalda	84	37	47	138	131	7	111	107	4
345460	Nona Laskarpur	717	282	435	855	796	59	495	460	35
345461	Khamti	145	56	89	303	201	102	162	151	11
345462	Dhaka Chora	80	34	46	193	106	87	80	77	3
345463	Jana Danri	321	147	174	627	449	178	397	346	51
345464	Dhanda	327	148	179	487	462	25	219	205	14
345465	Bar Kasimpur	58	23	35	116	105	11	27	24	3
345466	Kakra	1,029	472	557	1,731	1,474	257	368	338	30
345467	Abas Berya	528	215	313	1,000	833	167	443	404	39
345468	Tajpur	224	94	130	592	339	253	132	101	31
345469	Betulia Bar	133	53	80	397	320	77	317	290	27
345470	Banlauri	245	105	140	656	470	186	409	374	35
345471	Chhota Daulatpur	47	15	32	87	80	7	83	79	4
345472	Serpur	90	42	48	143	128	15	122	118	4
345473	Maniram Chak	56	23	33	141	133	8	131	126	5

## PRIMARY CENSUS ABSTRACT

## CENSUS ABSTRACT

## Bhagawanpur - I

Industrial category of main workers													Name of Village 2
Cultivators			Agricultural labourers			Household industry workers			Other workers				
Persons	Males	Females	Persons	Males	Females	Persons	Males	Females	Persons	Males	Females		
29	30	31	32	33	34	35	36	37	38	39	40		
22	21	1	1	1	-	3	3	-	61	56	5	Paschim Ghoshpur	
30	28	2	36	35	1	-	-	-	34	34	-	Shatupur	
-	-	-	-	-	-	-	-	-	71	62	9	Anantapur	
1	1	-	17	11	6	2	2	-	52	49	3	Jali Bar	
167	162	5	211	207	4	98	56	42	192	177	15	Bishnupur	
52	51	1	89	88	1	15	12	3	73	72	1	Sarangpur	
60	58	2	168	119	49	67	9	58	49	38	11	Babia	
22	22	-	67	59	8	2	-	2	30	26	4	Jadupur	
-	-	-	11	11	-	-	-	-	7	7	-	Bar Jadupur	
-	-	-	16	15	1	4	1	3	34	32	2	Haripur	
199	198	1	246	224	22	50	12	38	113	103	10	Ilashpur	
33	33	-	33	33	-	3	-	3	20	14	6	Siulipur	
63	59	4	69	69	-	1	1	-	17	13	4	Raybar	
-----Un-inhabited-----												Balishwar Bar	
164	91	73	-	-	-	1	-	1	2	2	-	Harma Shani	
88	55	33	-	-	-	1	-	1	1	1	-	Brahmattar Bar	
140	137	3	10	6	4	-	-	-	1	-	1	Jali Gopinathpur	
125	121	4	7	7	-	-	-	-	7	3	4	Banki Bheri	
25	22	3	26	24	2	1	1	-	24	15	9	Nilkanta Pur	
29	29	-	9	9	-	3	2	1	58	49	9	Sankarpur	
204	203	1	55	51	4	6	2	4	64	50	14	Jali Bishnupur	
179	177	2	25	23	2	-	-	-	47	42	5	Bar Basudebpur	
51	49	2	69	65	4	6	1	5	78	75	3	Kuber Datta Bhera	
150	146	4	81	74	7	18	17	1	54	47	7	Paik Bheri	
19	18	1	32	30	2	14	13	1	21	19	2	Shyampur	
90	86	4	213	195	18	21	12	9	212	195	17	Kalur Bheri	
31	25	6	83	79	4	228	215	13	175	165	10	Bachchhipur	
15	14	1	1	1	-	1	1	-	48	38	10	Durgapur	
2	1	1	1	1	-	45	5	40	37	33	4	Lal Chandrabar	
1	-	1	1	-	1	8	7	1	5	4	1	Gopal Dasbar	
-	-	-	-	-	-	-	-	-	-	-	-	Gobindapur	
2	2	-	-	-	-	-	-	-	4	3	1	Jhanjhra	
9	9	-	2	2	-	3	3	-	69	65	4	Nij Basudebpur	
2	2	-	1	1	-	1	1	-	4	4	-	Haripur	
18	17	1	46	44	2	9	6	3	70	62	8	Gopi Mohanbar	
-	-	-	10	10	-	-	-	-	22	13	9	Telibar	
8	4	4	98	97	1	207	198	9	197	162	35	Bhagabanpur	
7	6	1	129	125	4	27	14	13	127	103	24	Kotlauri	
8	8	-	61	61	-	-	-	-	13	11	2	Kismat Naukabar	
125	122	3	251	237	14	80	78	2	477	396	81	Kuralbar	
16	16	-	73	72	1	1	1	-	21	18	3	Nalda	
101	95	6	144	137	7	19	12	7	231	216	15	Nona Laskarpur	
45	45	-	52	45	7	3	3	-	62	58	4	Khamti	
10	9	1	53	51	2	2	2	-	15	15	-	Dhaka Chora	
63	61	2	156	124	32	5	4	1	173	157	16	Jana Danri	
118	115	3	44	41	3	3	1	2	54	48	6	Dhanda	
2	2	-	8	8	-	-	-	-	17	14	3	Bar Kasimpur	
80	74	6	108	106	2	11	10	1	169	148	21	Kakra	
65	62	3	99	95	4	13	11	2	266	236	30	Abas Berya	
8	8	-	79	57	22	11	7	4	34	29	5	Tajpur	
199	191	8	81	69	12	8	7	1	29	23	6	Betulia Bar	
88	82	6	135	127	8	29	28	1	157	137	20	Banlauri	
20	20	-	17	17	-	1	-	1	45	42	3	Chhota Daulatpur	
14	14	-	68	68	-	-	-	-	40	36	4	Serpur	
28	27	1	59	58	1	3	3	-	41	38	3	Maniram Chak	

VILLAGE PRIMARY  
C D Block -

Location code		Industrial category								
		Marginal workers			Cultivators			Agricultural labourers		
		Persons	Males	Females	Persons	Males	Females	Persons	Males	Females
1	2	41	42	43	44	45	46	47	48	49
345419	Paschim Ghoshpur	240	202	38	88	84	4	115	110	5
345420	Shatupur	63	32	31	5	5	-	36	23	13
345421	Anantapur	127	112	15	8	8	-	110	103	7
345422	Jali Bar	376	171	205	15	12	3	339	138	201
345423	Bishnupur	563	291	272	32	30	2	152	138	14
345424	Sarangpur	163	43	120	16	4	12	90	25	65
345425	Babia	331	157	174	4	4	-	162	126	36
345426	Jadupur	204	68	136	-	-	-	148	53	95
345427	Bar Jadupur	20	9	11	-	-	-	8	2	6
345428	Haripur	41	12	29	-	-	-	29	8	21
345429	Ilashpur	343	211	132	15	15	-	262	172	90
345430	Siulipur	296	211	85	31	24	7	250	183	67
345431	Raybar	13	10	3	2	2	-	6	6	-
345432	Balishwar Bar	-----Un-inhabited-----								
345433	Harma Shani	1	-	1	1	-	1	-	-	-
345434	Brahmattar Bar	1	-	1	-	-	-	-	-	-
345435	Jali Gopinathpur	192	180	12	51	51	-	126	116	10
345436	Banki Bheri	54	46	8	34	32	2	5	3	2
345437	Nilkanta Pur	612	404	208	39	37	2	564	360	204
345438	Sankarpur	431	317	114	17	16	1	396	289	107
345439	Jali Bishnupur	141	112	29	44	43	1	74	63	11
345440	Bar Basudebpur	34	30	4	12	12	-	20	17	3
345441	Kuber Datta Bhera	3	2	1	-	-	-	-	-	-
345442	Paik Bheri	108	41	67	17	5	12	61	31	30
345443	Shyampur	50	17	33	2	1	1	27	11	16
345444	Kalur Bheri	58	37	21	6	4	2	26	14	12
345445	Bachchhipur	113	100	13	17	15	2	31	29	2
345446	Durgapur	173	122	51	1	1	-	48	39	9
345447	Lal Chandrabar	128	116	12	48	45	3	46	43	3
345448	Gopal Dasbar	90	79	11	34	34	-	43	37	6
345449	Gobindapur	20	9	11	20	9	11	-	-	-
345450	Jhanjhra	300	159	141	295	155	140	1	1	-
345451	Nij Basudebpur	156	93	63	7	6	1	78	68	10
345452	Haripur	16	14	2	-	-	-	13	13	-
345453	Gopi Mohanbar	310	175	135	91	60	31	173	106	67
345454	Telibar	-	-	-	-	-	-	-	-	-
345455	Bhagabanpur	473	281	192	43	33	10	173	165	8
345456	Kotlauri	152	147	5	15	15	-	127	125	2
345457	Kismat Naukabar	28	24	4	-	-	-	26	24	2
345458	Kuralbar	100	48	52	6	4	2	39	19	20
345459	Nalda	27	24	3	-	-	-	23	22	1
345460	Nona Laskarpur	360	336	24	21	21	-	200	191	9
345461	Khamti	141	50	91	7	7	-	110	31	79
345462	Dhaka Chora	113	29	84	-	-	-	105	25	80
345463	Jana Danri	230	103	127	12	9	3	141	55	86
345464	Dhanda	268	257	11	4	4	-	239	230	9
345465	Bar Kasimpur	89	81	8	1	1	-	49	49	-
345466	Kakra	1,363	1,136	227	221	209	12	830	733	97
345467	Abas Berya	557	429	128	31	28	3	388	291	97
345468	Tajpur	460	238	222	4	2	2	434	229	205
345469	Betulia Bar	80	30	50	9	4	5	57	24	33
345470	Banlauri	247	96	151	11	1	10	177	67	110
345471	Chhota Daulatpur	4	1	3	-	-	-	1	-	1
345472	Serpur	21	10	11	-	-	-	17	9	8
345473	Maniram Chak	10	7	3	1	1	-	6	4	2

## PRIMARY CENSUS ABSTRACT

## CENSUS ABSTRACT

## Bhagawanpur - I

of marginal workers

Household industry workers			Other workers			Non-workers			Name of Village	Location code number
Persons	Males	Females	Persons	Males	Females	Persons	Males	Females		
50	51	52	53	54	55	56	57	58	2	1
29	2	27	8	6	2	558	163	395	Paschim Ghoshpur	345419
13	-	13	9	4	5	258	88	170	Shatupur	345420
6	1	5	3	-	3	424	145	279	Anantapur	345421
5	5	-	17	16	1	317	155	162	Jali Bar	345422
219	13	206	160	110	50	1,954	781	1,173	Bishnupur	345423
48	7	41	9	7	2	556	236	320	Sarangpur	345424
149	19	130	16	8	8	629	290	339	Babia	345425
32	2	30	24	13	11	253	123	130	Jadupur	345426
6	1	5	6	6	-	33	11	22	Bar Jadupur	345427
2	-	2	10	4	6	101	34	67	Haripur	345428
18	3	15	48	21	27	1,603	549	1,054	Ilashpur	345429
6	1	5	9	3	6	641	239	402	Siulipur	345430
2	-	2	3	2	1	326	106	220	Raybar	345431
-----Un-inhabited-----									Balishwar Bar	345432
-	-	-	-	-	-	122	68	54	Harma Shani	345433
1	-	1	-	-	-	41	22	19	Brahmattar Bar	345434
-	-	-	15	13	2	829	274	555	Jali Gopinathpur	345435
5	4	1	10	7	3	460	164	296	Banki Bheri	345436
1	1	-	8	6	2	845	325	520	Nilkanta Pur	345437
2	1	1	16	11	5	813	284	529	Sankarpur	345438
2	-	2	21	6	15	843	253	590	Jali Bishnupur	345439
-	-	-	2	1	1	657	204	453	Bar Basudebpur	345440
-	-	-	3	2	1	445	146	299	Kuber Datta Bhera	345441
27	4	23	3	1	2	713	252	461	Paik Bheri	345442
14	2	12	7	3	4	142	45	97	Shyampur	345443
2	-	2	24	19	5	1,188	382	806	Kalur Bheri	345444
28	20	8	37	36	1	1,760	640	1,120	Bachchhipur	345445
103	68	35	21	14	7	381	159	222	Durgapur	345446
-	-	-	34	28	6	327	124	203	Lal Chandrabar	345447
2	1	1	11	7	4	256	86	170	Gopal Dasbar	345448
-	-	-	-	-	-	18	8	10	Gobindapur	345449
-	-	-	4	3	1	194	101	93	Jhanjhra	345450
51	11	40	20	8	12	284	100	184	Nij Basudebpur	345451
1	-	1	2	1	1	26	2	24	Haripur	345452
29	2	27	17	7	10	485	196	289	Gopi Mohanbar	345453
-	-	-	-	-	-	43	17	26	Telibar	345454
147	32	115	110	51	59	1,583	552	1,031	Bhagabanpur	345455
1	1	-	9	6	3	886	296	590	Kotlauri	345456
-	-	-	2	-	2	224	68	156	Kismat Naukabar	345457
21	9	12	34	16	18	1,934	657	1,277	Kuralbar	345458
-	-	-	4	2	2	253	80	173	Nalda	345459
21	19	2	118	105	13	1,820	570	1,250	Nona Laskarpur	345460
11	4	7	13	8	5	300	116	184	Khamti	345461
-	-	-	8	4	4	76	35	41	Dhaka Chora	345462
29	4	25	48	35	13	794	297	497	Jana Danri	345463
3	2	1	22	21	1	1,102	376	726	Dhanda	345464
3	1	2	36	30	6	298	114	184	Bar Kasimpur	345465
20	12	8	292	182	110	3,156	1,071	2,085	Kakra	345466
15	5	10	123	105	18	1,907	686	1,221	Abas Berya	345467
8	3	5	14	4	10	520	240	280	Tajpur	345468
2	-	2	12	2	10	576	193	383	Betulia Bar	345469
30	9	21	29	19	10	862	321	541	Banlauri	345470
-	-	-	3	1	2	159	47	112	Chhota Daulatpur	345471
-	-	-	4	1	3	312	98	214	Serpur	345472
1	-	1	2	2	-	299	93	206	Maniram Chak	345473



**VILLAGE PRIMARY  
C D Block -**

Location code number	Name of Village	Area of Village in hectares	Number of households	Total population (including institutional and houseless population)			Population in the age-group 0-6		
				Persons	Males	Females	Persons	Males	Females
1	2	3	4	5	6	7	8	9	10
345474	Pajankul	56.46	398	1,602	814	788	188	97	91
345475	Hamirpur	68.18	139	574	295	279	67	31	36
345476	Bar Bhagabanpur	128.34	549	2,309	1,228	1,081	234	131	103
345477	Bibhisapur	593.49	1,566	6,311	3,264	3,047	635	335	300
345478	Dwarikapur	227.34	879	3,360	1,732	1,628	400	204	196
345479	Tota Nala	192.32	557	2,359	1,236	1,123	222	124	98
345480	Paschim Masuria	113.23	354	1,353	700	653	161	77	84
345481	Purbba Masuria	150.15	559	2,074	1,064	1,010	193	102	91
345482	Paschim Tan Guria	133.08	418	1,820	942	878	212	117	95
345483	Kishorpur	126.10	433	1,894	941	953	189	86	103
345484	Rampur	76.26	202	789	409	380	98	49	49
345485	Banamalipur	76.89	384	1,538	804	734	152	82	70
345486	Nunhunda	156.82	825	3,393	1,767	1,626	362	195	167
345487	Khajurari	152.70	382	1,702	892	810	204	103	101
345488	Chinya Berya	37.41	109	400	214	186	41	24	17
345489	Andulia	18.52	179	649	344	305	70	42	28
345490	Talda	40.12	231	911	477	434	112	54	58
345491	Kotbar	35.73	47	180	93	87	28	16	12
345492	Srikantapur	67.27	164	726	391	335	60	43	17
345493	Kul Beria	133.61	503	1,993	1,028	965	246	121	125
345494	Simulia	254.20	1,201	4,733	2,422	2,311	489	248	241
345495	Bartan	81.47	405	1,579	813	766	174	99	75
345496	Kat Gekhya	150.51	214	885	455	430	103	46	57
345497	Unal	93.90	252	1,053	531	522	110	48	62
345498	Gopal Chak	39.04	65	255	143	112	18	11	7
345499	Gumkia	71.85	206	879	461	418	96	52	44
345500	Shyam Chak	27.30	145	609	306	303	86	41	45
345501	Ram Chak	21.91	9	32	17	15	4	2	2
345502	Parya Chak	17.56	3	15	7	8	1	-	1
345503	Chaitanya Chak	43.65	16	66	31	35	14	6	8
345504	Bhim Chak	42.57	312	1,578	816	762	275	140	135
345505	Betulya Chaklapur	285.30	1,044	4,653	2,342	2,311	662	327	335
345506	Barai Bar	133.39	507	1,894	992	902	221	109	112
345507	Chara Bar	115.71	362	1,681	854	827	189	106	83
345508	Nishkini	29.54	96	419	230	189	43	22	21
345509	Shyam Chak	111.11	296	1,293	654	639	161	76	85
345510	Balaram Chak	71.16	166	741	389	352	105	54	51
345511	Chara Bar	125.81	500	1,917	1,008	909	199	101	98
345512	Kotbar	242.81	1,225	5,737	2,921	2,816	929	483	446
345513	Kalaberia	211.52	752	3,276	1,695	1,581	353	186	167
345514	Boalia	129.96	137	637	323	314	92	47	45
345515	Jaga Mohanpur	151.48	313	1,262	661	601	165	83	82
345516	Sar Berya	310.37	1,283	5,903	3,074	2,829	827	446	381
345517	Bhabani Chak	31.20	90	372	199	173	47	22	25
345518	Narayan Danri	468.95	1,155	5,069	2,631	2,438	623	331	292
345519	Tethi Bari	192.45	537	2,420	1,259	1,161	268	140	128
345520	Kaptya Bari	147.63	479	2,112	1,084	1,028	274	130	144
345521	Baman Chak	36.92	94	412	209	203	51	25	26
345522	Mrijapur	184.10	524	2,173	1,096	1,077	280	139	141
345523	Dalbar	69.72	362	1,659	841	818	232	115	117
345524	Chau Dunia	101.94	139	612	310	302	68	30	38
345525	Shakrullapur	243.25	347	1,557	797	760	157	76	81
345526	Bhairabi Chak	36.28	77	327	162	165	37	15	22
345527	Nelua	149.54	304	1,205	626	579	138	68	70
345528	Ram Chak	33.52	118	545	274	271	59	35	24

## PRIMARY CENSUS ABSTRACT

## CENSUS ABSTRACT

## Bhagawanpur - I

Scheduled Castes population			Scheduled Tribes population			Literates			Name of Village
Persons	Males	Females	Persons	Males	Females	Persons	Males	Females	
11	12	13	14	15	16	17	18	19	2
40	16	24	-	-	-	1,191	631	560	Pajankul
41	21	20	-	-	-	464	252	212	Hamirpur
81	39	42	-	-	-	1,890	1,070	820	Bar Bhagabanpur
206	111	95	-	-	-	5,188	2,809	2,379	Bibhisapur
356	197	159	-	-	-	2,625	1,450	1,175	Dwarikapur
549	286	263	4	4	-	1,944	1,064	880	Tota Nala
190	97	93	319	154	165	1,007	569	438	Paschim Masuria
138	66	72	-	-	-	1,726	924	802	Purbba Masuria
600	314	286	1	1	-	1,435	782	653	Paschim Tan Guria
167	85	82	-	-	-	1,484	763	721	Kishorpur
20	12	8	-	-	-	645	350	295	Rampur
56	34	22	-	-	-	1,229	674	555	Banamalipur
129	64	65	3	2	1	2,553	1,433	1,120	Nunhunda
27	14	13	-	-	-	1,259	727	532	Khajurari
-	-	-	-	-	-	359	190	169	Chinya Berya
-	-	-	-	-	-	549	291	258	Andulia
5	3	2	-	-	-	759	414	345	Talda
137	73	64	-	-	-	151	77	74	Kotbar
45	27	18	-	-	-	640	345	295	Srikantapur
273	139	134	-	-	-	1,535	860	675	Kul Beria
236	123	113	10	5	5	3,678	1,984	1,694	Simulia
285	158	127	-	-	-	1,265	673	592	Barttan
-	-	-	-	-	-	720	392	328	Kat Gechhya
98	45	53	3	2	1	885	468	417	Unal
-	-	-	-	-	-	211	127	84	Gopal Chak
-	-	-	-	-	-	716	392	324	Gumkia
37	17	20	-	-	-	493	254	239	Shyam Chak
-	-	-	-	-	-	27	15	12	Ram Chak
-	-	-	-	-	-	13	7	6	Parya Chak
2	1	1	-	-	-	44	24	20	Chaitanya Chak
-	-	-	-	-	-	999	568	431	Bhim Chak
86	43	43	2	2	-	3,420	1,844	1,576	Betulya Chaklalpur
16	7	9	-	-	-	1,490	832	658	Barai Bar
39	19	20	1	1	-	1,262	685	577	Chara Bar
3	2	1	-	-	-	322	193	129	Nishkini
-	-	-	-	-	-	986	543	443	Shyam Chak
473	249	224	-	-	-	561	317	244	Balaram Chak
280	152	128	3	1	2	1,498	837	661	Chara Bar
112	59	53	-	-	-	4,077	2,179	1,898	Kotbar
133	72	61	-	-	-	2,756	1,472	1,284	Kalaberia
101	54	47	-	-	-	477	255	222	Boalia
813	431	382	-	-	-	977	530	447	Jaga Mohanpur
266	135	131	-	-	-	4,572	2,476	2,096	Sar Berya
31	17	14	-	-	-	288	164	124	Bhabani Chak
590	300	290	1	-	1	4,076	2,186	1,890	Narayan Danri
81	42	39	-	-	-	2,022	1,086	936	Tethi Bari
1,091	556	535	1	-	1	1,642	902	740	Kaptya Bari
1	-	1	5	3	2	333	179	154	Baman Chak
445	227	218	-	-	-	1,666	888	778	Mrijapur
-	-	-	-	-	-	1,158	641	517	Dalbar
84	47	37	-	-	-	508	272	236	Chau Dunia
591	318	273	3	1	2	1,225	667	558	Shakrullapur
137	66	71	-	-	-	268	142	126	Bhairabi Chak
32	19	13	-	-	-	969	529	440	Nelua
-	-	-	-	-	-	401	212	189	Ram Chak

**VILLAGE PRIMARY  
C D Block -**

Location code number	Name of Village	Illiterates			Total workers			Main workers		
		Persons	Males	Females	Persons	Males	Females	Persons	Males	Females
1	2	20	21	22	23	24	25	26	27	28
345474	Pajankul	411	183	228	491	453	38	457	431	26
345475	Hamirpur	110	43	67	185	164	21	119	115	4
345476	Bar Bhagabanpur	419	158	261	974	775	199	718	626	92
345477	Bibhisapur	1,123	455	668	2,142	1,949	193	1,084	1,020	64
345478	Dwarikapur	735	282	453	1,274	1,021	253	609	587	22
345479	Tota Nala	415	172	243	662	600	62	48	35	13
345480	Paschim Masuria	346	131	215	847	451	396	396	359	37
345481	Purbba Masuria	348	140	208	672	639	33	45	37	8
345482	Paschim Tan Guria	385	160	225	781	543	238	182	166	16
345483	Kishorpur	410	178	232	614	536	78	340	325	15
345484	Rampur	144	59	85	249	228	21	173	167	6
345485	Banamalipur	309	130	179	486	449	37	437	412	25
345486	Nunhunda	840	334	506	1,498	1,089	409	841	765	76
345487	Khajurari	443	165	278	782	574	208	455	423	32
345488	Chinya Berya	41	24	17	139	128	11	109	102	7
345489	Andulia	100	53	47	201	183	18	114	101	13
345490	Talda	152	63	89	286	266	20	53	50	3
345491	Kotbar	29	16	13	52	49	3	4	3	1
345492	Srikantapur	86	46	40	267	237	30	249	220	29
345493	Kul Beria	458	168	290	637	596	41	467	445	22
345494	Simulia	1,055	438	617	1,652	1,448	204	417	379	38
345495	Barttan	314	140	174	650	497	153	340	304	36
345496	Kat Gekhya	165	63	102	291	273	18	233	220	13
345497	Unal	168	63	105	397	339	58	320	302	18
345498	Gopal Chak	44	16	28	75	66	9	58	57	1
345499	Gumkia	163	69	94	293	262	31	262	240	22
345500	Shyam Chak	116	52	64	183	162	21	21	18	3
345501	Ram Chak	5	2	3	16	10	6	-	-	-
345502	Parya Chak	2	-	2	6	5	1	-	-	-
345503	Chaitanya Chak	22	7	15	21	18	3	-	-	-
345504	Bhim Chak	579	248	331	467	396	71	351	334	17
345505	Betulya Chaklalpur	1,233	498	735	1,460	1,315	145	858	815	43
345506	Barai Bar	404	160	244	615	563	52	466	433	33
345507	Chara Bar	419	169	250	799	521	278	309	266	43
345508	Nishkini	97	37	60	149	144	5	147	144	3
345509	Shyam Chak	307	111	196	453	392	61	424	374	50
345510	Balaram Chak	180	72	108	231	221	10	219	209	10
345511	Chara Bar	419	171	248	647	576	71	371	350	21
345512	Kotbar	1,660	742	918	1,783	1,547	236	1,530	1,360	170
345513	Kalaberia	520	223	297	1,047	966	81	491	459	32
345514	Boalia	160	68	92	210	173	37	25	23	2
345515	Jaga Mohanpur	285	131	154	505	393	112	434	363	71
345516	Sar Berya	1,331	598	733	2,269	1,671	598	1,304	1,133	171
345517	Bhabani Chak	84	35	49	212	111	101	101	101	-
345518	Narayan Danri	993	445	548	1,809	1,459	350	936	852	84
345519	Tethi Bari	398	173	225	1,012	730	282	317	271	46
345520	Kaptya Bari	470	182	288	926	668	258	579	474	105
345521	Baman Chak	79	30	49	146	128	18	60	48	12
345522	Mrijapur	507	208	299	839	623	216	600	569	31
345523	Dalbar	501	200	301	816	472	344	147	137	10
345524	Chau Dunia	104	38	66	178	167	11	154	150	4
345525	Shakrullapur	332	130	202	567	462	105	91	68	23
345526	Bhairabi Chak	59	20	39	101	91	10	20	17	3
345527	Nelua	236	97	139	461	350	111	202	176	26
345528	Ram Chak	144	62	82	170	154	16	65	59	6

## PRIMARY CENSUS ABSTRACT

## CENSUS ABSTRACT

## Bhagawanpur - I

## Industrial category of main workers

Household industry													Name of Village 2
Cultivators			Agricultural labourers			workers			Other workers				
Persons	Males	Females	Persons	Males	Females	Persons	Males	Females	Persons	Males	Females		
29	30	31	32	33	34	35	36	37	38	39	40		
58	57	1	227	222	5	25	21	4	147	131	16	Pajankul	
13	13	-	79	78	1	10	10	-	17	14	3	Hamirpur	
128	126	2	341	270	71	11	5	6	238	225	13	Bar Bhagabanpur	
225	220	5	299	288	11	41	41	-	519	471	48	Bibhisapur	
196	192	4	235	230	5	-	-	-	178	165	13	Dwarikapur	
-	-	-	1	1	-	-	-	-	47	34	13	Tota Nala	
178	164	14	72	67	5	4	2	2	142	126	16	Paschim Masuria	
1	1	-	3	1	2	2	2	-	39	33	6	Purbba Masuria	
20	19	1	49	45	4	1	1	-	112	101	11	Paschim Tan Guria	
38	36	2	154	146	8	19	19	-	129	124	5	Kishorpur	
88	88	-	9	9	-	2	2	-	74	68	6	Rampur	
30	27	3	204	202	2	33	29	4	170	154	16	Banamalipur	
129	122	7	265	260	5	55	32	23	392	351	41	Nunhunda	
67	64	3	129	125	4	9	8	1	250	226	24	Khajurari	
80	77	3	11	11	-	1	1	-	17	13	4	Chinya Berya	
76	71	5	8	6	2	-	-	-	30	24	6	Andulia	
29	29	-	2	2	-	-	-	-	22	19	3	Talda	
-	-	-	-	-	-	-	-	-	4	3	1	Kotbar	
-	-	-	164	154	10	-	-	-	85	66	19	Srikantapur	
30	30	-	387	367	20	2	2	-	48	46	2	Kul Beria	
33	33	-	100	97	3	5	4	1	279	245	34	Simulia	
72	71	1	64	62	2	8	6	2	196	165	31	Barttan	
206	195	11	9	9	-	-	-	-	18	16	2	Kat Gechhya	
166	163	3	123	117	6	-	-	-	31	22	9	Unal	
32	32	-	20	20	-	-	-	-	6	5	1	Gopal Chak	
58	53	5	42	40	2	7	1	6	155	146	9	Gumkia	
3	1	2	1	1	-	-	-	-	17	16	1	Shyam Chak	
-	-	-	-	-	-	-	-	-	-	-	-	Ram Chak	
-	-	-	-	-	-	-	-	-	-	-	-	Parya Chak	
-	-	-	-	-	-	-	-	-	-	-	-	Chaitanya Chak	
10	10	-	120	118	2	69	62	7	152	144	8	Bhim Chak	
42	35	7	490	471	19	128	124	4	198	185	13	Betulya Chaklalpur	
52	49	3	179	168	11	4	3	1	231	213	18	Barai Bar	
139	110	29	64	60	4	2	1	1	104	95	9	Chara Bar	
71	71	-	24	23	1	-	-	-	52	50	2	Nishkini	
153	149	4	124	107	17	27	8	19	120	110	10	Shyam Chak	
2	2	-	152	152	-	13	10	3	52	45	7	Balaram Chak	
57	54	3	116	106	10	16	16	-	182	174	8	Chara Bar	
177	172	5	415	404	11	264	155	109	674	629	45	Kotbar	
114	114	-	140	140	-	58	55	3	179	150	29	Kalaberia	
2	2	-	4	4	-	-	-	-	19	17	2	Boalia	
161	159	2	88	88	-	133	72	61	52	44	8	Jaga Mohanpur	
184	179	5	513	498	15	230	104	126	377	352	25	Sar Berya	
48	48	-	12	12	-	22	22	-	19	19	-	Bhabani Chak	
291	285	6	416	378	38	30	26	4	199	163	36	Narayan Danri	
27	22	5	23	21	2	20	20	-	247	208	39	Tethi Bari	
31	30	1	127	112	15	7	4	3	414	328	86	Kaptya Bari	
2	2	-	-	-	-	1	1	-	57	45	12	Baman Chak	
124	114	10	347	343	4	21	19	2	108	93	15	Mrijapur	
12	12	-	41	41	-	7	7	-	87	77	10	Dalbar	
91	91	-	30	30	-	2	2	-	31	27	4	Chau Dunia	
6	6	-	1	1	-	1	1	-	83	60	23	Shakrullapur	
3	2	1	6	5	1	-	-	-	11	10	1	Bhairabi Chak	
92	78	14	42	37	5	2	2	-	66	59	7	Nelua	
10	8	2	42	40	2	-	-	-	13	11	2	Ram Chak	

VILLAGE PRIMARY  
C D Block -

Location code number	Name of Village	Industrial category								
		Marginal workers			Cultivators			Agricultural labourers		
		Persons	Males	Females	Persons	Males	Females	Persons	Males	Females
1	2	41	42	43	44	45	46	47	48	49
345474	Pajankul	34	22	12	3	3	-	14	13	1
345475	Hamirpur	66	49	17	2	2	-	58	41	17
345476	Bar Bhagabanpur	256	149	107	2	-	2	236	135	101
345477	Bibhisapur	1,058	929	129	240	230	10	646	572	74
345478	Dwarikapur	665	434	231	53	44	9	593	374	219
345479	Tota Nala	614	565	49	10	7	3	511	491	20
345480	Paschim Masuria	451	92	359	53	16	37	154	29	125
345481	Purbba Masuria	627	602	25	179	174	5	433	418	15
345482	Paschim Tan Guria	599	377	222	17	13	4	563	350	213
345483	Kishorpur	274	211	63	10	9	1	204	155	49
345484	Rampur	76	61	15	2	2	-	54	48	6
345485	Banamalipur	49	37	12	13	8	5	26	22	4
345486	Nunhunda	657	324	333	49	43	6	334	140	194
345487	Khajurari	327	151	176	15	6	9	50	38	12
345488	Chinya Berya	30	26	4	-	-	-	24	22	2
345489	Andulia	87	82	5	22	21	1	61	58	3
345490	Talda	233	216	17	28	27	1	184	182	2
345491	Kotbar	48	46	2	1	-	1	47	46	1
345492	Srikantapur	18	17	1	-	-	-	15	15	-
345493	Kul Beria	170	151	19	20	16	4	141	130	11
345494	Simulia	1,235	1,069	166	40	37	3	973	839	134
345495	Barttan	310	193	117	14	13	1	128	122	6
345496	Kat Gechhya	58	53	5	9	7	2	45	43	2
345497	Unal	77	37	40	6	6	-	48	25	23
345498	Gopal Chak	17	9	8	4	1	3	9	7	2
345499	Gumkia	31	22	9	2	2	-	16	15	1
345500	Shyam Chak	162	144	18	133	123	10	4	4	-
345501	Ram Chak	16	10	6	16	10	6	-	-	-
345502	Parya Chak	6	5	1	6	5	1	-	-	-
345503	Chaitanya Chak	21	18	3	3	3	-	2	2	-
345504	Bhim Chak	116	62	54	-	-	-	8	8	-
345505	Betulya Chaklalpur	602	500	102	58	47	11	379	315	64
345506	Barai Bar	149	130	19	56	55	1	46	33	13
345507	Chara Bar	490	255	235	263	92	171	102	80	22
345508	Nishkini	2	-	2	-	-	-	-	-	-
345509	Shyam Chak	29	18	11	5	5	-	14	8	6
345510	Balaram Chak	12	12	-	1	1	-	11	11	-
345511	Chara Bar	276	226	50	56	40	16	184	163	21
345512	Kotbar	253	187	66	25	21	4	65	60	5
345513	Kalaberia	556	507	49	74	72	2	370	341	29
345514	Boalia	185	150	35	6	5	1	80	76	4
345515	Jaga Mohanpur	71	30	41	9	9	-	16	13	3
345516	Sar Berya	965	538	427	61	55	6	526	294	232
345517	Bhabani Chak	111	10	101	5	3	2	82	5	77
345518	Narayan Danri	873	607	266	84	68	16	652	444	208
345519	Tethi Bari	695	459	236	119	46	73	380	359	21
345520	Kaptya Bari	347	194	153	8	4	4	167	144	23
345521	Baman Chak	86	80	6	21	21	-	51	50	1
345522	Mrijapur	239	54	185	5	4	1	216	38	178
345523	Dalbar	669	335	334	29	27	2	296	136	160
345524	Chau Dunia	24	17	7	6	5	1	11	10	1
345525	Shakrullapur	476	394	82	115	112	3	235	220	15
345526	Bhairabi Chak	81	74	7	1	1	-	74	71	3
345527	Nelua	259	174	85	37	19	18	187	134	53
345528	Ram Chak	105	95	10	6	6	-	97	88	9

## PRIMARY CENSUS ABSTRACT

## CENSUS ABSTRACT

## Bhagawanpur - I

of marginal workers										Location code number
Household industry workers			Other workers			Non-workers			Name of Village 2	
Persons	Males	Females	Persons	Males	Females	Persons	Males	Females		1
50	51	52	53	54	55	56	57	58		
7	1	6	10	5	5	1,111	361	750	Pajankul	345474
3	3	-	3	3	-	389	131	258	Hamirpur	345475
4	2	2	14	12	2	1,335	453	882	Bar Bhagabanpur	345476
40	13	27	132	114	18	4,169	1,315	2,854	Bibhisapur	345477
1	1	-	18	15	3	2,086	711	1,375	Dwarikapur	345478
9	2	7	84	65	19	1,697	636	1,061	Tota Nala	345479
192	7	185	52	40	12	506	249	257	Paschim Masuria	345480
5	4	1	10	6	4	1,402	425	977	Purbba Masuria	345481
6	5	1	13	9	4	1,039	399	640	Paschim Tan Guria	345482
23	17	6	37	30	7	1,280	405	875	Kishorpur	345483
2	-	2	18	11	7	540	181	359	Rampur	345484
2	2	-	8	5	3	1,052	355	697	Banamalipur	345485
34	17	17	240	124	116	1,895	678	1,217	Nunhunda	345486
21	3	18	241	104	137	920	318	602	Khajurari	345487
1	-	1	5	4	1	261	86	175	Chinya Berya	345488
-	-	-	4	3	1	448	161	287	Andulia	345489
1	1	-	20	6	14	625	211	414	Talda	345490
-	-	-	-	-	-	128	44	84	Kotbar	345491
-	-	-	3	2	1	459	154	305	Srikantapur	345492
3	2	1	6	3	3	1,356	432	924	Kul Beria	345493
22	16	6	200	177	23	3,081	974	2,107	Simulia	345494
22	10	12	146	48	98	929	316	613	Barttan	345495
-	-	-	4	3	1	594	182	412	Kat Gechhya	345496
3	1	2	20	5	15	656	192	464	Unal	345497
2	-	2	2	1	1	180	77	103	Gopal Chak	345498
5	-	5	8	5	3	586	199	387	Gumkia	345499
10	3	7	15	14	1	426	144	282	Shyam Chak	345500
-	-	-	-	-	-	16	7	9	Ram Chak	345501
-	-	-	-	-	-	9	2	7	Parya Chak	345502
11	8	3	5	5	-	45	13	32	Chaitanya Chak	345503
22	10	12	86	44	42	1,111	420	691	Bhim Chak	345504
9	5	4	156	133	23	3,193	1,027	2,166	Betulya Chaklalpur	345505
-	-	-	47	42	5	1,279	429	850	Barai Bar	345506
54	40	14	71	43	28	882	333	549	Chara Bar	345507
2	-	2	-	-	-	270	86	184	Nishkini	345508
2	-	2	8	5	3	840	262	578	Shyam Chak	345509
-	-	-	-	-	-	510	168	342	Balaram Chak	345510
10	6	4	26	17	9	1,270	432	838	Chara Bar	345511
53	25	28	110	81	29	3,954	1,374	2,580	Kotbar	345512
38	27	11	74	67	7	2,229	729	1,500	Kalaberia	345513
45	28	17	54	41	13	427	150	277	Boalia	345514
19	1	18	27	7	20	757	268	489	Jaga Mohanpur	345515
261	112	149	117	77	40	3,634	1,403	2,231	Sar Berya	345516
20	-	20	4	2	2	160	88	72	Bhabani Chak	345517
34	7	27	103	88	15	3,260	1,172	2,088	Narayan Danri	345518
132	13	119	64	41	23	1,408	529	879	Tethi Bari	345519
11	2	9	161	44	117	1,186	416	770	Kaptya Bari	345520
-	-	-	14	9	5	266	81	185	Baman Chak	345521
3	3	-	15	9	6	1,334	473	861	Mrijapur	345522
55	21	34	289	151	138	843	369	474	Dalbar	345523
1	1	-	6	1	5	434	143	291	Chau Dunia	345524
2	2	-	124	60	64	990	335	655	Shakrullapur	345525
-	-	-	6	2	4	226	71	155	Bhairabi Chak	345526
3	1	2	32	20	12	744	276	468	Nelua	345527
-	-	-	2	1	1	375	120	255	Ram Chak	345528

**VILLAGE PRIMARY**  
**C D Block -**

Location code number	Name of Village	Area of Village in hectares	Number of households	Total population (including institutional and houseless population)			Population in the age-group 0-6		
				Persons	Males	Females	Persons	Males	Females
1	2	3	4	5	6	7	8	9	10
345529	Ashutia	201.28	421	1,961	1,041	920	193	112	81
345530	Dwarika Chak	78.28	142	592	296	296	52	21	31
345531	Manoharpur	69.29	165	647	329	318	53	24	29
345532	Purbba Radhapur	318.36	750	3,308	1,715	1,593	378	196	182
345533	Dayal Chak	87.20	129	549	285	264	59	31	28
345534	Deuri Bar	186.05	284	1,163	602	561	148	79	69
345535	Bura Buri	243.90	398	1,842	965	877	217	104	113
<b>URBAN</b>									
345536	Benudia (CT)	228.24	1,560	6,797	3,509	3,288	940	507	433
345537	Hincha Gerya (CT)	202.66	1,124	4,958	2,564	2,394	771	418	353

## PRIMARY CENSUS ABSTRACT

## CENSUS ABSTRACT

## Bhagawanpur - I

Scheduled Castes population			Scheduled Tribes population			Literates			Name of Village
Persons	Males	Females	Persons	Males	Females	Persons	Males	Females	
11	12	13	14	15	16	17	18	19	2
260	131	129	-	-	-	1,612	874	738	Ashutia
124	66	58	-	-	-	495	263	232	Dwarika Chak
58	32	26	-	-	-	544	294	250	Manoharpur
531	271	260	3	3	-	2,562	1,416	1,146	Purbba Radhapur
-	-	-	-	-	-	420	235	185	Dayal Chak
286	149	137	-	-	-	952	512	440	Deuri Bar
347	191	156	-	-	-	1,454	819	635	Bura Buri
<b>URBAN</b>									
387	192	195	2	1	1	4,874	2,653	2,221	Benudia (CT)
1,324	671	653	-	-	-	3,478	1,916	1,562	Hincha Gerya (CT)



**VILLAGE PRIMARY  
C D Block -**

Location code number	Name of Village	Illiterates			Total workers			Main workers		
		Persons	Males	Females	Persons	Males	Females	Persons	Males	Females
1	2	20	21	22	23	24	25	26	27	28
345529	Ashutia	349	167	182	940	610	330	140	121	19
345530	Dwarika Chak	97	33	64	219	183	36	157	155	2
345531	Manoharpur	103	35	68	205	185	20	172	164	8
345532	Purbba Radhapur	746	299	447	1,463	1,050	413	580	525	55
345533	Dayal Chak	129	50	79	152	143	9	-	-	-
345534	Deuri Bar	211	90	121	624	354	270	66	57	9
345535	Bura Buri	388	146	242	1,009	624	385	422	399	23
<b>URBAN</b>										
345536	Benudia (CT)	1,923	856	1,067	2,330	1,893	437	1,152	1,050	102
345537	Hincha Gerya (CT)	1,480	648	832	1,526	1,434	92	1,035	1,006	29

## PRIMARY CENSUS ABSTRACT

**CENSUS ABSTRACT****Bhagawanpur - I**

## Industrial category of main workers

Cultivators			Agricultural labourers			Household industry workers			Other workers			Name of Village
Persons	Males	Females	Persons	Males	Females	Persons	Males	Females	Persons	Males	Females	
29	30	31	32	33	34	35	36	37	38	39	40	2
28	27	1	67	59	8	4	3	1	41	32	9	Ashutia
4	4	-	126	124	2	1	1	-	26	26	-	Dwarika Chak
34	34	-	112	107	5	15	15	-	11	8	3	Manoharpur
37	35	2	285	258	27	8	6	2	250	226	24	Purbba Radhapur
-	-	-	-	-	-	-	-	-	-	-	-	Dayal Chak
8	8	-	10	9	1	2	1	1	46	39	7	Deuri Bar
53	53	-	261	258	3	83	65	18	25	23	2	Bura Buri
<b>URBAN</b>												
94	90	4	244	233	11	78	64	14	736	663	73	Benudia (CT)
91	91	-	490	481	9	154	149	5	300	285	15	Hincha Gerya (CT)

**VILLAGE PRIMARY  
C D Block -**

Location code number	Name of Village	Industrial category								
		Marginal workers			Cultivators			Agricultural labourers		
		Persons	Males	Females	Persons	Males	Females	Persons	Males	Females
1	2	41	42	43	44	45	46	47	48	49
345529	Ashutia	800	489	311	13	8	5	766	462	304
345530	Dwarika Chak	62	28	34	-	-	-	51	21	30
345531	Manoharpur	33	21	12	3	2	1	27	18	9
345532	Purbba Radhapur	883	525	358	117	69	48	604	352	252
345533	Dayal Chak	152	143	9	2	2	-	131	128	3
345534	Deuri Bar	558	297	261	42	27	15	498	265	233
345535	Bura Buri	587	225	362	21	18	3	210	101	109
	<b>URBAN</b>									
345536	Benudia (CT)	1,178	843	335	43	36	7	405	340	65
345537	Hincha Gerya (CT)	491	428	63	10	4	6	325	307	18

## PRIMARY CENSUS ABSTRACT

## CENSUS ABSTRACT

## Bhagawanpur - I

of marginal workers										Location code number
Household industry workers			Other workers			Non-workers			Name of Village	
Persons	Males	Females	Persons	Males	Females	Persons	Males	Females		
50	51	52	53	54	55	56	57	58	2	1
13	11	2	8	8	-	1,021	431	590	Ashutia	345529
4	-	4	7	7	-	373	113	260	Dwarika Chak	345530
-	-	-	3	1	2	442	144	298	Manoharpur	345531
36	11	25	126	93	33	1,845	665	1,180	Purbba Radhapur	345532
3	3	-	16	10	6	397	142	255	Dayal Chak	345533
2	-	2	16	5	11	539	248	291	Deuri Bar	345534
283	58	225	73	48	25	833	341	492	Bura Buri	345535
<b>URBAN</b>										
94	52	42	636	415	221	4,467	1,616	2,851	Benudia (CT)	345536
5	2	3	151	115	36	3,432	1,130	2,302	Hincha Gerya (CT)	345537

**VILLAGE PRIMARY  
C D Block -**

Location code number	Name of Village	Area of Village in hectares	Number of households	Total population (including institutional and houseless population)			Population in the age-group 0-6		
				Persons	Males	Females	Persons	Males	Females
1	2	3	4	5	6	7	8	9	10
<b>0328</b>	<b>Chandipur (Total)</b>	<b>13,757.98</b>	<b>40,168</b>	<b>1,88,119</b>	<b>97,123</b>	<b>90,996</b>	<b>23,106</b>	<b>11,948</b>	<b>11,158</b>
<b>0328</b>	<b>Chandipur (Rural)</b>	<b>13,268.63</b>	<b>37,832</b>	<b>1,76,704</b>	<b>91,342</b>	<b>85,362</b>	<b>21,589</b>	<b>11,215</b>	<b>10,374</b>
<b>0328</b>	<b>Chandipur (Urban)</b>	<b>489.35</b>	<b>2,336</b>	<b>11,415</b>	<b>5,781</b>	<b>5,634</b>	<b>1,517</b>	<b>733</b>	<b>784</b>
<b>RURAL</b>									
345538	Buraburi Mohanchaudhuri Chak	27.71	85	395	202	193	63	22	41
345539	Buraburi Jadav Chandra Misra Chak	74.06	162	753	403	350	100	55	45
345540	Mangalkhali Chak	32.64	50	258	137	121	40	21	19
345541	Narandanri	190.24	573	2,714	1,404	1,310	320	159	161
345542	Pairachali	57.96	517	2,285	1,161	1,124	290	142	148
345543	Hinchi	58.44	260	1,241	636	605	178	86	92
345544	Jahanabad 2Nd Part	8.75	37	199	111	88	32	18	14
345545	Kulapara	67.70	425	1,894	965	929	189	114	75
345546	Garberya	47.51	143	679	355	324	73	32	41
345547	Arajibar	86.66	126	567	309	258	59	28	31
345548	Purusottampur	44.48	255	1,102	595	507	115	70	45
345549	Dalbar	23.74	221	976	506	470	134	63	71
345550	Balibar	61.03	246	1,069	555	514	149	76	73
345551	Batnan	110.89	457	2,014	1,057	957	246	125	121
345552	Ghoramuda	16.59	26	114	64	50	9	5	4
345553	Gholda	92.19	232	1,001	531	470	117	60	57
345554	Jahanabar Ist Part	15.33	130	706	362	344	103	57	46
345555	Neturia	61.12	443	2,053	1,055	998	277	136	141
345556	Atattar	86.53	737	3,464	1,738	1,726	421	225	196
345557	Batki Chak	31.27	131	671	345	326	81	44	37
345558	Rampur Ist Part	46.05	226	1,106	579	527	148	76	72
345559	Kushalpur	40.25	107	538	275	263	71	37	34
345560	Dhipurlua	37.30	211	857	450	407	142	82	60
345561	Gokhari	76.32	378	1,900	963	937	290	144	146
345562	Majnabaria	168.84	552	2,467	1,263	1,204	301	155	146
345563	Majnabaria Chak	38.04	78	358	190	168	44	26	18
345564	Mangalkhali Shiba Misra Chak	104.21	307	1,336	718	618	180	104	76
345565	Tengra Khali Ghat	0.16							
345566	Juktibasan	44.11	101	473	254	219	50	26	24
345567	Korkhali	157.20	270	1,282	679	603	150	81	69
345568	Dharanidhar Chak	49.34	90	386	202	184	45	24	21
345569	Bhagabankhali Golakmirdhar Chak	34.37	80	356	184	172	42	25	17
345570	Mohan Paryar Chak	47.94	129	556	306	250	60	36	24
345571	Bhagabankhali 2Nd Portion	151.64	328	1,546	830	716	178	96	82
345572	Bishal Chak	44.81	135	634	343	291	56	34	22
345573	Bhagabankhali Ist Grade	79.82	199	1,055	554	501	130	73	57
345574	Nar	131.81	413	2,100	1,100	1,000	301	165	136
345575	Narghat Urf Sripatiganj	11.31	105	536	285	251	74	42	32
345576	Kayal Chak	118.24	248	1,240	650	590	150	83	67
345577	Kandpasra	125.48	370	1,702	879	823	207	114	93
345578	Makarajpur	14.76	94	420	216	204	54	29	25
345579	Osmanpur	95.24	188	814	411	403	98	38	60
345580	Chak Basudebpur	65.63	18	114	59	55	15	6	9
345581	Bajabaria	42.79	78	408	205	203	57	20	37
345582	Chaknan	59.80	379	1,961	1,024	937	245	122	123

## PRIMARY CENSUS ABSTRACT

## CENSUS ABSTRACT

Chandipur

Scheduled Castes population			Scheduled Tribes population			Literates			Name of Village
Persons	Males	Females	Persons	Males	Females	Persons	Males	Females	
11	12	13	14	15	16	17	18	19	2
19,095	9,853	9,242	200	102	98	1,44,893	78,686	66,207	Chandipur (Total)
18,065	9,343	8,722	195	99	96	1,36,369	74,089	62,280	Chandipur (Rural)
1,030	510	520	5	3	2	8,524	4,597	3,927	Chandipur (Urban)
<b>RURAL</b>									
-	-	-	-	-	-	232	137	95	Buraburi
-	-	-	-	-	-	-	-	-	Mohanchaudhuri Chak
2	-	2	-	-	-	576	326	250	Buraburi Jadav Chandra
-	-	-	-	-	-	174	102	72	Misra Chak
91	45	46	-	-	-	2,085	1,139	946	Mangalkhali Chak
212	110	102	-	-	-	1,855	975	880	Narandanri
36	19	17	-	-	-	892	494	398	Pairachali
-	-	-	-	-	-	132	82	50	Hinchi
265	133	132	-	-	-	1,556	801	755	Jahanabad 2Nd Part
-	-	-	-	-	-	588	319	269	Kulapara
6	4	2	-	-	-	468	269	199	Garberya
245	130	115	-	-	-	895	496	399	Arajibar
32	16	16	-	-	-	740	411	329	Purusottampur
-	-	-	-	-	-	778	440	338	Dalbar
2	-	2	-	-	-	1,568	867	701	Balibar
-	-	-	-	-	-	87	56	31	Batnan
-	-	-	-	-	-	753	433	320	Ghoramuda
-	-	-	-	-	-	462	250	212	Gholda
73	38	35	-	-	-	1,535	852	683	212 Jahanabar Ist Part
181	87	94	-	-	-	2,649	1,398	1,251	Neturia
-	-	-	-	-	-	536	288	248	Atattar
-	-	-	-	-	-	811	461	350	Batki Chak
11	6	5	-	-	-	421	225	196	Rampur Ist Part
542	298	244	-	-	-	540	298	242	Kushalpur
102	42	60	-	-	-	1,258	680	578	Dhipurluia
551	271	280	-	-	-	1,911	1,051	860	Gokhari
5	3	2	-	-	-	276	152	124	Majnabaria
492	278	214	-	-	-	956	542	414	Majnabaria Chak
-----Un-inhabited-----									
-	-	-	-	-	-	385	221	164	Mangalkhali Shiba Misra
-	-	-	-	-	-	970	548	422	Chak
-	-	-	-	-	-	315	175	140	Tengra Khali Ghat
-	-	-	-	-	-	257	139	118	Juktibasan
-	-	-	-	-	-	439	256	183	Korkhali
25	14	11	-	-	-	1,325	714	611	Dharanidhar Chak
-	-	-	-	-	-	478	274	204	Bhagabankhali
5	2	3	-	-	-	834	456	378	Golakmirdhar Chak
48	28	20	-	-	-	1,461	808	653	Mohan Paryar Chak
-	-	-	-	-	-	337	195	142	Bhagabankhali 2Nd
75	36	39	-	-	-	946	519	427	Portion
367	188	179	-	-	-	1,377	736	641	Bishal Chak
372	190	182	-	-	-	320	173	147	Bhagabankhali Ist Grade
3	2	1	-	-	-	646	353	293	Nar
10	7	3	-	-	-	89	49	40	Narghat Urf Sripatiganj
4	1	3	-	-	-	323	177	146	Kayal Chak
-	-	-	-	-	-	1,580	860	720	Kandpasra
-	-	-	-	-	-	-	-	-	Makarajpur
-	-	-	-	-	-	-	-	-	Osmanpur
-	-	-	-	-	-	-	-	-	Chak Basudebpur
-	-	-	-	-	-	-	-	-	Bajabaria
-	-	-	-	-	-	-	-	-	Chaknan

VILLAGE PRIMARY  
C D Block -

Location code number	Name of Village	Illiterates			Total workers			Main workers		
		Persons	Males	Females	Persons	Males	Females	Persons	Males	Females
1	2	20	21	22	23	24	25	26	27	28
<b>0328</b>	<b>Chandipur (Total)</b>	<b>43,226</b>	<b>18,437</b>	<b>24,789</b>	<b>67,904</b>	<b>54,749</b>	<b>13,155</b>	<b>29,107</b>	<b>25,776</b>	<b>3,331</b>
<b>0328</b>	<b>Chandipur (Rural)</b>	<b>40,335</b>	<b>17,253</b>	<b>23,082</b>	<b>63,816</b>	<b>51,538</b>	<b>12,278</b>	<b>26,957</b>	<b>23,870</b>	<b>3,087</b>
<b>0328</b>	<b>Chandipur (Urban)</b>	<b>2,891</b>	<b>1,184</b>	<b>1,707</b>	<b>4,088</b>	<b>3,211</b>	<b>877</b>	<b>2,150</b>	<b>1,906</b>	<b>244</b>
	<b>RURAL</b>									
345538	Buraburi Mohanchaudhuri Chak	163	65	98	202	127	75	177	112	65
345539	Buraburi Jadav Chandra Misra Chak	177	77	100	335	240	95	11	8	3
345540	Mangalkhali Chak	84	35	49	101	81	20	76	76	-
345541	Narandanri	629	265	364	875	761	114	163	149	14
345542	Pairachali	430	186	244	793	646	147	84	66	18
345543	Hinchi	349	142	207	339	329	10	22	17	5
345544	Jahanabad 2Nd Part	67	29	38	70	33	37	1	1	-
345545	Kulapara	338	164	174	604	518	86	354	318	36
345546	Garberya	91	36	55	398	217	181	48	44	4
345547	Arajibar	99	40	59	290	203	87	130	121	9
345548	Purusottampur	207	99	108	474	330	144	218	114	104
345549	Dalbar	236	95	141	378	309	69	150	139	11
345550	Balibar	291	115	176	304	266	38	151	145	6
345551	Batnan	446	190	256	652	594	58	65	53	12
345552	Ghoramuda	27	8	19	48	36	12	30	28	2
345553	Gholda	248	98	150	330	277	53	228	214	14
345554	Jahanabar Ist Part	244	112	132	219	189	30	13	13	-
345555	Neturia	518	203	315	771	593	178	167	154	13
345556	Atattar	815	340	475	1,279	1,004	275	293	275	18
345557	Batki Chak	135	57	78	310	227	83	8	4	4
345558	Rampur Ist Part	295	118	177	329	319	10	16	14	2
345559	Kushalpur	117	50	67	149	141	8	33	28	5
345560	Dhipurluia	317	152	165	274	259	15	144	140	4
345561	Gokhari	642	283	359	632	524	108	63	52	11
345562	Majnabaria	556	212	344	1,003	697	306	249	191	58
345563	Majnabaria Chak	82	38	44	130	114	16	22	20	2
345564	Mangalkhali Shiba Misra Chak	380	176	204	712	431	281	521	358	163
345565	Tengra Khali Ghat				-----Un-inhabited-----					
345566	Juktibasan	88	33	55	270	150	120	6	4	2
345567	Korkhali	312	131	181	478	403	75	91	89	2
345568	Dharanidhar Chak	71	27	44	138	127	11	27	22	5
345569	Bhagabankhali Golakmirdhar Chak	99	45	54	139	105	34	1	-	1
345570	Mohan Paryar Chak	117	50	67	206	192	14	167	163	4
345571	Bhagabankhali 2Nd Portion	221	116	105	495	466	29	191	182	9
345572	Bishal Chak	156	69	87	188	180	8	44	41	3
345573	Bhagabankhali Ist Grade	221	98	123	355	311	44	274	258	16
345574	Nar	639	292	347	619	545	74	264	236	28
345575	Narghat Urf Sripatiganj	199	90	109	168	150	18	160	145	15
345576	Kayal Chak	294	131	163	440	354	86	116	108	8
345577	Kandpasra	325	143	182	585	495	90	274	240	34
345578	Makarajpur	100	43	57	142	128	14	125	115	10
345579	Osmanpur	168	58	110	306	245	61	234	213	21
345580	Chak Basudebpur	25	10	15	45	40	5	2	1	1
345581	Bajabaria	85	28	57	139	123	16	15	13	2
345582	Chaknan	381	164	217	856	595	261	337	317	20

## PRIMARY CENSUS ABSTRACT

## CENSUS ABSTRACT

## Chandipur

## Industrial category of main workers

Household industry												Name of Village
Cultivators			Agricultural labourers			workers			Other workers			
Persons	Males	Females	Persons	Males	Females	Persons	Males	Females	Persons	Males	Females	2
29	30	31	32	33	34	35	36	37	38	39	40	
4,817	4,523	294	6,959	6,620	339	2,018	1,278	740	15,313	13,355	1,958	Chandipur (Total)
4,578	4,312	266	6,489	6,183	306	1,761	1,042	719	14,129	12,333	1,796	Chandipur (Rural)
239	211	28	470	437	33	257	236	21	1,184	1,022	162	Chandipur (Urban)
												<b>RURAL</b>
26	18	8	36	26	10	91	48	43	24	20	4	Buraburi
-	-	-	1	1	-	1	1	-	9	6	3	Mohanchaudhuri Chak
59	59	-	17	17	-	-	-	-	-	-	-	Buraburi Jadav Chandra
24	24	-	15	15	-	14	13	1	110	97	13	Misra Chak
13	11	2	17	17	-	3	1	2	51	37	14	Mangalkhali Chak
-	-	-	-	-	-	-	-	-	22	17	5	Narandanri
-	-	-	-	-	-	-	-	-	1	1	-	Pairachali
137	134	3	42	33	9	6	3	3	169	148	21	Hinchi
22	22	-	3	3	-	-	-	-	23	19	4	Jahanabad 2Nd Part
71	70	1	2	2	-	30	22	8	27	27	-	Kulapara
2	2	-	5	4	1	2	1	1	209	107	102	Garberya
62	61	1	22	21	1	9	6	3	57	51	6	Arajibar
62	61	1	43	43	-	3	3	-	43	38	5	Purusottampur
1	1	-	3	3	-	1	1	-	60	48	12	Dalbar
2	2	-	8	8	-	13	11	2	7	7	-	Batnan
23	23	-	83	78	5	42	40	2	80	73	7	Ghoramuda
-	-	-	1	1	-	-	-	-	12	12	-	Chalda
34	32	2	24	22	2	10	10	-	99	90	9	Jahanabar 1st Part
4	3	1	18	17	1	41	40	1	230	215	15	Neturia
-	-	-	1	-	1	2	-	2	5	4	1	Atattar
-	-	-	-	-	-	5	4	1	11	10	1	Batki Chak
1	1	-	-	-	-	4	2	2	28	25	3	Rampur 1st Part
3	3	-	93	93	-	19	18	1	29	26	3	Kushalpur
1	1	-	8	8	-	14	10	4	40	33	7	Dihipurliua
47	46	1	17	15	2	14	12	2	171	118	53	Gokhari
13	13	-	4	4	-	-	-	-	5	3	2	Majnabaria
130	88	42	91	84	7	201	106	95	99	80	19	Majnabaria Chak
												Mangalkhali Shiba Misra
												Chak
												Tengra Khali Ghat
2	2	-	1	1	-	1	1	-	2	-	2	Juktibasan
41	41	-	36	35	1	-	-	-	14	13	1	Korkhali
1	1	-	2	1	1	1	1	-	23	19	4	Dharanidhar Chak
-	-	-	1	-	1	-	-	-	-	-	-	Bhagabankhali
20	19	1	145	143	2	-	-	-	2	1	1	Golakmiridhar Chak
27	26	1	93	92	1	1	1	-	70	63	7	Mohan Paryar Chak
-	-	-	-	-	-	1	1	-	43	40	3	Bhagabankhali 2Nd
66	64	2	107	103	4	7	7	-	94	84	10	Portion
7	7	-	15	15	-	14	8	6	228	206	22	Bishal Chak
4	4	-	3	1	2	-	-	-	153	140	13	Bhagabankhali 1st Grade
1	1	-	19	18	1	15	14	1	81	75	6	Nar
43	40	3	96	93	3	4	3	1	131	104	27	Narghat Urf Sripatiganj
3	3	-	46	45	1	3	-	3	73	67	6	Kayal Chak
85	83	2	64	64	-	8	5	3	77	61	16	Kandpasra
-	-	-	-	-	-	-	-	-	2	1	1	Makarajpur
-	-	-	-	-	-	-	-	-	15	13	2	Osmanpur
10	9	1	13	13	-	10	9	1	304	286	18	Chak Basudebpur
												Bajabaria
												Chaknan



VILLAGE PRIMARY  
C D Block -

Location code		Industrial category								
		Marginal workers			Cultivators			Agricultural labourers		
number	Name of Village	Persons	Males	Females	Persons	Males	Females	Persons	Males	Females
1	2	41	42	43	44	45	46	47	48	49
<b>0328</b>	<b>Chandipur (Total)</b>	<b>38,797</b>	<b>28,973</b>	<b>9,824</b>	<b>4,323</b>	<b>3,582</b>	<b>741</b>	<b>20,812</b>	<b>17,576</b>	<b>3,236</b>
<b>0328</b>	<b>Chandipur (Rural)</b>	<b>36,859</b>	<b>27,668</b>	<b>9,191</b>	<b>4,211</b>	<b>3,481</b>	<b>730</b>	<b>20,242</b>	<b>17,098</b>	<b>3,144</b>
<b>0328</b>	<b>Chandipur (Urban)</b>	<b>1,938</b>	<b>1,305</b>	<b>633</b>	<b>112</b>	<b>101</b>	<b>11</b>	<b>570</b>	<b>478</b>	<b>92</b>
	<b>RURAL</b>									
345538	Buraburi Mohanchaudhuri Chak	25	15	10	2	-	2	11	7	4
345539	Buraburi Jadav Chandra Misra Chak	324	232	92	66	63	3	161	139	22
345540	Mangalkhali Chak	25	5	20	15	1	14	10	4	6
345541	Narandanri	712	612	100	35	33	2	569	499	70
345542	Pairachali	709	580	129	189	169	20	450	378	72
345543	Hinchi	317	312	5	14	12	2	236	234	2
345544	Jahanabad 2Nd Part	69	32	37	2	2	-	5	4	1
345545	Kulapara	250	200	50	14	11	3	117	77	40
345546	Garberya	350	173	177	41	41	-	285	110	175
345547	Arajibar	160	82	78	14	3	11	128	74	54
345548	Purusottampur	256	216	40	5	3	2	143	138	5
345549	Dalbar	228	170	58	36	7	29	153	139	14
345550	Balibar	153	121	32	7	6	1	67	60	7
345551	Batnan	587	541	46	20	12	8	449	433	16
345552	Ghoramuda	18	8	10	-	-	-	8	7	1
345553	Gholda	102	63	39	2	2	-	55	47	8
345554	Jahanabar Ist Part	206	176	30	4	3	1	27	27	-
345555	Neturia	604	439	165	44	38	6	249	205	44
345556	Atattar	986	729	257	110	100	10	620	489	131
345557	Batki Chak	302	223	79	4	4	-	32	32	-
345558	Rampur Ist Part	313	305	8	42	42	-	135	134	1
345559	Kushalpur	116	113	3	6	6	-	102	100	2
345560	Dhipurluia	130	119	11	3	3	-	112	106	6
345561	Gokhari	569	472	97	88	86	2	303	296	7
345562	Majnabaria	754	506	248	192	101	91	467	362	105
345563	Majnabaria Chak	108	94	14	9	8	1	95	84	11
345564	Mangalkhali Shiba Misra Chak	191	73	118	1	-	1	61	28	33
345565	Tengra Khali Ghat				-----Un-inhabited-----					
345566	Juktibasan	264	146	118	55	38	17	108	92	16
345567	Korkhali	387	314	73	35	30	5	277	260	17
345568	Dharanidhar Chak	111	105	6	23	22	1	82	80	2
345569	Bhagabankhali Golakmirdhar Chak	138	105	33	10	10	-	108	86	22
345570	Mohan Paryar Chak	39	29	10	4	4	-	34	25	9
345571	Bhagabankhali 2Nd Portion	304	284	20	5	4	1	262	256	6
345572	Bishal Chak	144	139	5	29	29	-	77	76	1
345573	Bhagabankhali Ist Grade	81	53	28	16	6	10	38	25	13
345574	Nar	355	309	46	32	27	5	131	125	6
345575	Narghat Urf Sripatiganj	8	5	3	-	-	-	-	-	-
345576	Kayal Chak	324	246	78	7	7	-	129	121	8
345577	Kandpasra	311	255	56	8	6	2	260	226	34
345578	Makarajpur	17	13	4	5	5	-	10	8	2
345579	Osmanpur	72	32	40	13	7	6	16	15	1
345580	Chak Basudebpur	43	39	4	15	15	-	22	20	2
345581	Bajabaria	124	110	14	35	32	3	52	52	-
345582	Chaknan	519	278	241	65	63	2	85	81	4

## PRIMARY CENSUS ABSTRACT

## CENSUS ABSTRACT

## Chandipur

of marginal workers

Household industry workers			Other workers			Non-workers			Name of Village	Location code number
Persons	Males	Females	Persons	Males	Females	Persons	Males	Females		
50	51	52	53	54	55	56	57	58	2	1
5,171	1,765	3,406	8,491	6,050	2,441	1,20,215	42,374	77,841	Chandipur (Total)	0328
4,697	1,605	3,092	7,709	5,484	2,225	1,12,888	39,804	73,084	Chandipur (Rural)	0328
474	160	314	782	566	216	7,327	2,570	4,757	Chandipur (Urban)	0328
<b>RURAL</b>										
9	6	3	3	2	1	193	75	118	Buraburi	
									Mohanchaudhuri Chak	345538
81	20	61	16	10	6	418	163	255	Buraburi Jadav Chandra	
-	-	-	-	-	-	157	56	101	Misra Chak	345539
14	8	6	94	72	22	1,839	643	1,196	Mangalkhali Chak	345540
31	8	23	39	25	14	1,492	515	977	Narandanri	345541
2	1	1	65	65	-	902	307	595	Pairachali	345542
38	12	26	24	14	10	129	78	51	Hinchi	345543
17	15	2	102	97	5	1,290	447	843	Jahanabad 2Nd Part	345544
4	3	1	20	19	1	281	138	143	Kulapara	345545
16	3	13	2	2	-	277	106	171	Garberya	345546
4	3	1	104	72	32	628	265	363	Arajibar	345547
12	3	9	27	21	6	598	197	401	Purusottampur	345548
26	17	9	53	38	15	765	289	476	Dalbar	345549
26	20	6	92	76	16	1,362	463	899	Balibar	345550
10	1	9	-	-	-	66	28	38	Batnan	345551
36	8	28	9	6	3	671	254	417	Ghoramuda	345552
97	74	23	78	72	6	487	173	314	Cholda	345553
215	118	97	96	78	18	1,282	462	820	Jahanabar 1st Part	345554
167	64	103	89	76	13	2,185	734	1,451	Neturia	345555
140	71	69	126	116	10	361	118	243	Atattar	345556
69	63	6	67	66	1	777	260	517	Batki Chak	345557
3	3	-	5	4	1	389	134	255	Rampur 1st Part	345558
14	10	4	1	-	1	583	191	392	Kushalpur	345559
109	49	60	69	41	28	1,268	439	829	Dihipurluia	345560
24	12	12	71	31	40	1,464	566	898	Gokhari	345561
-	-	-	4	2	2	228	76	152	Majnarbaria	345562
80	17	63	49	28	21	624	287	337	Majnarbaria Chak	345563
-----Un-inhabited-----										
97	12	85	4	4	-	203	104	99	Mangalkhali Shiba Misra	345564
13	5	8	62	19	43	804	276	528	Chak	345565
1	1	-	5	2	3	248	75	173	Tengra Khali Ghat	345566
16	6	10	4	3	1	217	79	138	Juktibasan	345567
-	-	-	1	-	1	350	114	236	Korkhali	345568
4	3	1	33	21	12	1,051	364	687	Dharanidhar Chak	345569
1	1	-	37	33	4	446	163	283	Bhagabankhali	345570
11	11	-	16	11	5	700	243	457	Golakmirdhar Chak	345571
20	13	7	172	144	28	1,481	555	926	Mohan Paryar Chak	345572
-	-	-	8	5	3	368	135	233	Bhagabankhali 2Nd	345573
11	8	3	177	110	67	800	296	504	Portion	345574
2	1	1	41	22	19	1,117	384	733	Bishal Chak	345575
1	-	1	1	-	1	278	88	190	Bhagabankhali 1st Grade	345576
3	-	3	40	10	30	508	166	342	Nar	345577
1	-	1	5	4	1	69	19	50	Narghat Urf Sripatiganj	345578
12	3	9	25	23	2	269	82	187	Kayal Chak	345579
158	27	131	211	107	104	1,105	429	676	Kandpasra	345580
									Makarajpur	345581
									Osmanpur	345582
									Chak Basudebpur	345583
									50 Chak Basudebpur	345584
									Bajabararia	345585
									Chaknan	345586

**VILLAGE PRIMARY  
C D Block -**

Location code number	Name of Village	Area of Village in hectares	Number of households	Total population (including institutional and houseless population)			Population in the age-group 0-6		
				Persons	Males	Females	Persons	Males	Females
1	2	3	4	5	6	7	8	9	10
345583	Gazipur	108.36	254	1,232	631	601	207	113	94
345584	Burunda	170.01	236	886	449	437	109	53	56
345585	Bhagabankhali 1st Grade Bijoy Maitir Chak	69.14	113	612	314	298	75	41	34
345586	Sijua	4.05	47	219	117	102	27	18	9
345587	Madhusudan Gharair Chak	38.04	52	267	131	136	31	13	18
345588	Karkhali Chak	7.82	12	40	19	21	7	4	3
345589	Barnrturia	48.25	75	337	169	168	44	28	16
345590	Chak Purulia	74.02	220	1,022	520	502	115	68	47
345591	Gopalpur	18.55	96	404	207	197	46	22	24
345592	Purba Birampur	42.87	236	1,026	512	514	110	47	63
345593	Baroj	70.52	233	1,054	540	514	116	58	58
345594	Machhlandapur	73.04	84	360	193	167	39	21	18
345595	Daulatpur(Bara)	76.90	190	859	441	418	101	53	48
345596	Bamunara	395.25	698	3,310	1,716	1,594	437	232	205
345597	Sakri Chak	36.41	28	125	66	59	10	3	7
345598	Pinchhalda	82.40	206	955	484	471	143	66	77
345599	Digha	29.73	44	186	93	93	24	10	14
345600	Kulup	137.26	476	2,297	1,184	1,113	275	148	127
345601	Dihi Kashimpur	108.77	336	1,461	778	683	148	97	51
345602	Babuia	195.69	606	3,071	1,612	1,459	470	245	225
345603	Purusottampur	59.57	252	1,286	681	605	180	93	87
345604	Dhusia	78.49	813	3,952	2,011	1,941	644	326	318
345605	Kotalpur	35.15	103	488	239	249	55	26	29
345606	Gourchak	34.68	98	505	276	229	51	30	21
345607	Uttar Iswarpur	75.33	172	885	461	424	89	45	44
345608	Gomutha	177.03	457	2,146	1,122	1,024	238	125	113
345609	Barbanki	95.90	208	1,074	536	538	142	67	75
345610	Sultanpur	222.40	524	2,485	1,311	1,174	302	158	144
345611	Dhanyasri	170.83	384	1,725	907	818	190	100	90
345612	Sri Krishnapur	212.29	679	3,017	1,589	1,428	345	192	153
345613	Banka Boalia	106.49	246	1,183	602	581	143	72	71
345614	Rasik Chak	283.45	695	2,935	1,514	1,421	356	188	168
345615	Amdabad	13.18	74	373	194	179	44	21	23
345616	Brajajal Chak	866.32	2,073	9,612	4,960	4,652	1,142	584	558
345617	Patna	155.25	527	2,404	1,229	1,175	319	157	162
345618	Bhairabpur	70.57	179	829	426	403	105	61	44
345619	Gobardhanpur	106.03	373	1,826	931	895	249	126	123
345620	Usmanpur	135.69	298	1,322	685	637	135	78	57
345621	Shyamsundarpur	34.84	126	662	358	304	84	55	29
345622	Uttar Barbari	62.75	221	1,078	547	531	113	52	61
345623	Shyamsundarpur	26.18	12	47	26	21	4	2	2
345624	Nasirabad	79.10	336	1,506	779	727	136	65	71
345625	Kalika Khali	156.49	625	2,759	1,417	1,342	245	132	113
345626	Saripur	240.15	561	2,644	1,326	1,318	285	142	143
345627	Damodarpur	237.88	553	2,537	1,290	1,247	326	163	163
345628	Urui	50.99	182	819	429	390	92	51	41
345629	Chintamanipur	107.80	266	1,272	671	601	150	91	59
345630	Chandipur	129.73	552	2,343	1,186	1,157	217	125	92
345631	Brindabanpur	181.67	554	2,676	1,381	1,295	318	159	159
345632	Rampur	109.72	304	1,383	709	674	147	72	75
345633	Kadamtala	73.00	204	1,059	540	519	89	45	44
345634	Nandapur	389.60	1,684	7,397	3,793	3,604	921	471	450
345635	Gilakhali	35.20	98	485	257	228	60	31	29

## PRIMARY CENSUS ABSTRACT

## CENSUS ABSTRACT

Chandipur

Scheduled Castes population			Scheduled Tribes population			Literates			Name of Village
Persons	Males	Females	Persons	Males	Females	Persons	Males	Females	
11	12	13	14	15	16	17	18	19	2
304	156	148	7	3	4	895	482	413	Gazipur
697	361	336	63	32	31	600	336	264	Burunda
									Bhagabankhali 1st
3	2	1	-	-	-	500	269	231	Grade Bijoy Maitir Chak
-	-	-	-	-	-	166	92	74	Sijua
									Madhusudan Gharair
-	-	-	-	-	-	187	101	86	Chak
-	-	-	-	-	-	31	15	16	Karkhali Chak
29	16	13	-	-	-	264	135	129	Barnrturia
484	245	239	-	-	-	852	444	408	Chak Purulia
1	-	1	-	-	-	288	151	137	Gopalpur
39	21	18	-	-	-	728	398	330	Purba Birampur
102	47	55	-	-	-	847	452	395	Baroj
13	7	6	-	-	-	312	172	140	Machhlandapur
-	-	-	-	-	-	695	371	324	Daulatpur(Bara)
173	96	77	-	-	-	2,516	1,370	1,146	Bamunara
-	-	-	-	-	-	98	56	42	Sakri Chak
183	90	93	-	-	-	708	395	313	Pinchhalda
-	-	-	-	-	-	154	82	72	Digha
289	142	147	-	-	-	1,802	962	840	Kulup
-	-	-	-	-	-	1,171	643	528	Dihikashimpur
19	10	9	-	-	-	2,155	1,221	934	Babuia
-	-	-	-	-	-	907	516	391	Purusottampur
32	15	17	-	-	-	2,757	1,494	1,263	Dhusia
-	-	-	-	-	-	362	192	170	Kotalpur
-	-	-	-	-	-	408	233	175	Gourchak
173	87	86	-	-	-	744	400	344	Uttar Iswarpur
294	144	150	-	-	-	1,640	899	741	Gomutha
29	16	13	-	-	-	865	443	422	Barbanki
28	14	14	-	-	-	1,804	984	820	Sultanpur
117	72	45	-	-	-	1,384	772	612	Dhanyasri
22	11	11	-	-	-	2,457	1,342	1,115	Sri Krishnapur
50	23	27	-	-	-	947	512	435	Banka Boalia
231	114	117	-	-	-	2,280	1,231	1,049	Rasik Chak
14	8	6	-	-	-	317	171	146	Amdabad
717	374	343	-	-	-	7,461	4,050	3,411	Brajajal Chak
509	278	231	1	1	-	1,871	1,001	870	Patna
188	101	87	-	-	-	618	327	291	Bhairabpur
9	5	4	-	-	-	1,347	734	613	Gobardhanpur
407	209	198	-	-	-	1,024	558	466	Usmanpur
58	25	33	-	-	-	508	285	223	Shyamsundarpur
6	3	3	-	-	-	863	461	402	Uttar Barbari
-	-	-	-	-	-	43	24	19	Shyamsundarpur
51	23	28	-	-	-	1,288	692	596	Nasirabad
444	227	217	-	-	-	2,327	1,218	1,109	Kalika Khali
75	38	37	-	-	-	2,038	1,080	958	Saripur
368	193	175	97	50	47	1,828	1,001	827	Damodarpur
39	21	18	-	-	-	685	366	319	Urui
39	18	21	-	-	-	1,036	557	479	Chintamanipur
67	37	30	-	-	-	2,025	1,019	1,006	Chandipur
44	24	20	-	-	-	2,092	1,142	950	Brindabanpur
254	129	125	-	-	-	1,100	589	511	Rampur
35	17	18	-	-	-	928	484	444	Kadamtala
545	290	255	-	-	-	5,778	3,079	2,699	Nandapur
-	-	-	-	-	-	383	211	172	Gilakhali

VILLAGE PRIMARY  
C D Block -

Location code number	Name of Village	Illiterates			Total workers			Main workers		
		Persons	Males	Females	Persons	Males	Females	Persons	Males	Females
1	2	20	21	22	23	24	25	26	27	28
345583	Gazipur	337	149	188	455	350	105	97	90	7
345584	Burunda	286	113	173	297	249	48	40	33	7
345585	Bhagabankhali 1st Grade Bijoy Maitir Chak	112	45	67	252	185	67	48	41	7
345586	Sijua	53	25	28	69	57	12	5	4	1
345587	Madhusudan Gharair Chak	80	30	50	89	80	9	82	77	5
345588	Karkhali Chak	9	4	5	13	11	2	1	-	1
345589	Barnrturia	73	34	39	121	110	11	14	12	2
345590	Chak Purulia	170	76	94	336	320	16	153	143	10
345591	Gopalpur	116	56	60	134	117	17	14	8	6
345592	Purba Birampur	298	114	184	439	306	133	130	124	6
345593	Baroj	207	88	119	334	291	43	145	128	17
345594	Machhlandapur	48	21	27	123	110	13	9	7	2
345595	Daulatpur(Bara)	164	70	94	284	261	23	58	52	6
345596	Bamunara	794	346	448	1,251	1,015	236	482	446	36
345597	Sakri Chak	27	10	17	49	37	12	13	13	-
345598	Pinchhalda	247	89	158	330	284	46	187	156	31
345599	Digha	32	11	21	65	64	1	65	64	1
345600	Kulup	495	222	273	841	696	145	327	298	29
345601	Dihi Kashimpur	290	135	155	620	450	170	419	315	104
345602	Babuia	916	391	525	954	847	107	141	131	10
345603	Purusottampur	379	165	214	399	364	35	33	31	2
345604	Dhusia	1,195	517	678	1,268	1,037	231	577	562	15
345605	Kotalpur	126	47	79	168	149	19	73	69	4
345606	Gourchak	97	43	54	295	161	134	41	41	-
345607	Uttar Iswarpur	141	61	80	292	279	13	98	91	7
345608	Gomutha	506	223	283	822	670	152	504	484	20
345609	Barbanki	209	93	116	353	316	37	29	26	3
345610	Sultanpur	681	327	354	1,071	733	338	345	308	37
345611	Dhanyasri	341	135	206	502	425	77	392	351	41
345612	Sri Krishnapur	560	247	313	1,192	949	243	752	666	86
345613	Banka Boalia	236	90	146	399	370	29	266	256	10
345614	Rasik Chak	655	283	372	895	778	117	664	634	30
345615	Amdabad	56	23	33	119	116	3	118	116	2
345616	Brajajal Chak	2,151	910	1,241	3,583	2,879	704	1,310	1,195	115
345617	Patna	533	228	305	811	641	170	401	357	44
345618	Bhairabpur	211	99	112	327	255	72	50	44	6
345619	Gobardhanpur	479	197	282	649	540	109	321	260	61
345620	Usmanpur	298	127	171	393	356	37	161	140	21
345621	Shyamsundarpur	154	73	81	252	216	36	26	25	1
345622	Uttar Barbari	215	86	129	401	322	79	231	226	5
345623	Shyamsundarpur	4	2	2	16	15	1	14	13	1
345624	Nasirabad	218	87	131	537	445	92	331	286	45
345625	Kalika Khali	432	199	233	901	753	148	592	509	83
345626	Saripur	606	246	360	874	752	122	492	450	42
345627	Damodarpur	709	289	420	853	765	88	202	182	20
345628	Urui	134	63	71	339	246	93	123	98	25
345629	Chintamanipur	236	114	122	531	408	123	422	368	54
345630	Chandipur	318	167	151	794	615	179	575	467	108
345631	Brindabanpur	584	239	345	1,014	794	220	404	358	46
345632	Rampur	283	120	163	527	401	126	348	300	48
345633	Kadamtala	131	56	75	426	336	90	375	328	47
345634	Nandapur	1,619	714	905	3,023	2,257	766	1,303	1,090	213
345635	Gilakhali	102	46	56	188	155	33	125	102	23

## PRIMARY CENSUS ABSTRACT

## CENSUS ABSTRACT

## Chandipur

Industrial category of main workers													Name of Village 2
Household industry									Other workers				
Cultivators			Agricultural labourers			workers							
Persons	Males	Females	Persons	Males	Females	Persons	Males	Females	Persons	Males	Females		
29	30	31	32	33	34	35	36	37	38	39	40		
4	4	-	1	1	-	10	10	-	82	75	7	Gazipur	
4	4	-	6	6	-	7	4	3	23	19	4	Burunda	
1	1	-	-	-	-	1	1	-	46	39	7	Bhagabankhali 1st	
-	-	-	2	2	-	-	-	-	3	2	1	Grade Bijoy Maitir Chak	
39	38	1	15	15	-	-	-	-	28	24	4	Sijua	
-	-	-	-	-	-	-	-	-	1	-	1	Madhusudan Gharair Chak	
1	1	-	-	-	-	-	-	-	13	11	2	Karkhali Chak	
29	29	-	2	2	-	33	29	4	89	83	6	Barnrturia	
4	4	-	1	1	-	1	1	-	8	2	6	Chak Purulia	
17	17	-	43	43	-	26	24	2	44	40	4	Gopalpur	
36	35	1	37	36	1	-	-	-	72	57	15	Purba Birampur	
-	-	-	-	-	-	-	-	-	9	7	2	Baroj	
5	5	-	-	-	-	3	3	-	50	44	6	Machhlandapur	
106	101	5	124	116	8	12	9	3	240	220	20	Daulatpur(Bara)	
3	3	-	5	5	-	-	-	-	5	5	-	Bamunara	
16	14	2	130	115	15	2	2	-	39	25	14	Sakri Chak	
34	34	-	11	11	-	-	-	-	20	19	1	Pinchhalda	
58	58	-	27	25	2	9	4	5	233	211	22	Digha	
185	109	76	57	56	1	20	14	6	157	136	21	Kulup	
13	13	-	13	13	-	4	3	1	111	102	9	Dihikashimpur	
1	1	-	-	-	-	1	1	-	31	29	2	Babuia	
61	60	1	156	155	1	7	2	5	353	345	8	Purusottampur	
11	11	-	16	15	1	3	3	-	43	40	3	Dhusia	
33	33	-	3	3	-	-	-	-	5	5	-	Kotalpur	
5	5	-	7	6	1	7	7	-	79	73	6	Gourchak	
157	156	1	211	202	9	7	6	1	129	120	9	Uttar Iswarpur	
-	-	-	-	-	-	2	1	1	27	25	2	Gomutha	
60	58	2	90	88	2	8	6	2	187	156	31	Barbanki	
75	71	4	186	181	5	7	4	3	124	95	29	Sultanpur	
152	146	6	173	169	4	51	30	21	376	321	55	Dhanyasri	
143	140	3	52	50	2	13	13	-	58	53	5	Sri Krishnapur	
177	170	7	397	391	6	3	3	-	87	70	17	Banka Boalia	
71	70	1	34	33	1	-	-	-	13	13	-	Rasik Chak	
288	277	11	209	187	22	37	32	5	776	699	77	Amdabad	
24	23	1	119	113	6	7	4	3	251	217	34	Brajajal Chak	
5	5	-	6	5	1	2	2	-	37	32	5	Patna	
11	10	1	17	14	3	6	5	1	287	231	56	Bhairabpur	
34	33	1	31	28	3	1	1	-	95	78	17	Gobardhanpur	
5	5	-	-	-	-	-	-	-	21	20	1	Usmanpur	
32	30	2	113	112	1	2	1	1	84	83	1	Shyamsundarpur	
-	-	-	-	-	-	-	-	-	14	13	1	Uttar Barbari	
105	103	2	33	31	2	6	2	4	187	150	37	Shyamsundarpur	
81	76	5	37	37	-	-	-	-	474	396	78	Nasirabad	
16	16	-	234	230	4	19	13	6	223	191	32	Kalika Khali	
117	110	7	13	13	-	9	8	1	63	51	12	Saripur	
30	24	6	29	27	2	13	7	6	51	40	11	Damodarpur	
32	31	1	264	228	36	11	7	4	115	102	13	Urui	
28	23	5	69	68	1	14	11	3	464	365	99	Chintamanipur	
40	32	8	116	109	7	29	21	8	219	196	23	Chandipur	
14	13	1	37	34	3	27	9	18	270	244	26	Brindabanpur	
83	76	7	122	106	16	13	9	4	157	137	20	Rampur	
114	110	4	248	246	2	226	103	123	715	631	84	Kadamtala	
4	4	-	18	18	-	-	-	-	103	80	23	Nandapur	
												Gilakhali	

VILLAGE PRIMARY  
C D Block -

Location code number	Name of Village	Industrial category								
		Marginal workers			Cultivators			Agricultural labourers		
		Persons	Males	Females	Persons	Males	Females	Persons	Males	Females
1	2	41	42	43	44	45	46	47	48	49
345583	Gazipur	358	260	98	44	40	4	97	96	1
345584	Burunda	257	216	41	3	2	1	169	155	14
345585	Bhagabankhali 1st Grade Bijoy Maitir Chak	204	144	60	43	42	1	82	80	2
345586	Sijua	64	53	11	9	8	1	36	33	3
345587	Madhusudan Gharair Chak	7	3	4	1	1	-	-	-	-
345588	Karkhali Chak	12	11	1	4	4	-	1	1	-
345589	Barnrturia	107	98	9	14	14	-	76	71	5
345590	Chak Purulia	183	177	6	10	10	-	122	121	1
345591	Gopalpur	120	109	11	11	10	1	102	95	7
345592	Purba Birampur	309	182	127	14	11	3	88	82	6
345593	Baroj	189	163	26	32	32	-	128	119	9
345594	Machhlandapur	114	103	11	10	9	1	27	27	-
345595	Daulatpur(Bara)	226	209	17	43	43	-	163	152	11
345596	Bamunara	769	569	200	96	89	7	310	286	24
345597	Sakri Chak	36	24	12	-	-	-	20	19	1
345598	Pinchhalda	143	128	15	6	6	-	121	108	13
345599	Digha	-	-	-	-	-	-	-	-	-
345600	Kulup	514	398	116	70	64	6	276	216	60
345601	Dihi Kashimpur	201	135	66	60	33	27	88	75	13
345602	Babuia	813	716	97	48	43	5	326	314	12
345603	Purusottampur	366	333	33	32	30	2	230	221	9
345604	Dhusia	691	475	216	14	11	3	202	193	9
345605	Kotalpur	95	80	15	13	11	2	49	43	6
345606	Gourchak	254	120	134	72	63	9	173	52	121
345607	Uttar Iswarpur	194	188	6	65	64	1	95	94	1
345608	Gomutha	318	186	132	15	15	-	204	133	71
345609	Barbanki	324	290	34	25	25	-	249	244	5
345610	Sultanpur	726	425	301	117	80	37	366	250	116
345611	Dhanyasri	110	74	36	7	4	3	38	33	5
345612	Sri Krishnapur	440	283	157	64	34	30	198	165	33
345613	Banka Boalia	133	114	19	49	44	5	72	64	8
345614	Rasik Chak	231	144	87	107	46	61	81	69	12
345615	Amdabad	1	-	1	-	-	-	1	-	1
345616	Brajajal Chak	2,273	1,684	589	298	239	59	1,390	1,051	339
345617	Patna	410	284	126	58	23	35	202	172	30
345618	Bhairabpur	277	211	66	17	17	-	213	165	48
345619	Gobardhanpur	328	280	48	34	29	5	182	166	16
345620	Usmanpur	232	216	16	44	41	3	139	135	4
345621	Shyamsundarpur	226	191	35	36	35	1	39	37	2
345622	Uttar Barbari	170	96	74	3	3	-	121	72	49
345623	Shyamsundarpur	2	2	-	2	2	-	-	-	-
345624	Nasirabad	206	159	47	38	31	7	139	114	25
345625	Kalika Khali	309	244	65	33	33	-	134	124	10
345626	Saripur	382	302	80	59	59	-	229	209	20
345627	Damodarpur	651	583	68	81	76	5	430	405	25
345628	Urui	216	148	68	28	8	20	124	115	9
345629	Chintamanipur	109	40	69	14	10	4	13	9	4
345630	Chandipur	219	148	71	18	14	4	56	52	4
345631	Brindabanpur	610	436	174	50	24	26	309	278	31
345632	Rampur	179	101	78	6	5	1	85	73	12
345633	Kadamtala	51	8	43	11	2	9	17	4	13
345634	Nandapur	1,720	1,167	553	87	79	8	948	810	138
345635	Gilakhali	63	53	10	3	2	1	35	34	1



## PRIMARY CENSUS ABSTRACT

## CENSUS ABSTRACT

## Chandipur

of marginal workers

Household industry workers			Other workers			Non-workers			Name of Village	Location code number
Persons	Males	Females	Persons	Males	Females	Persons	Males	Females		
50	51	52	53	54	55	56	57	58	2	1
120	35	85	97	89	8	777	281	496	Gazipur	345583
52	34	18	33	25	8	589	200	389	Burunda	345584
63	6	57	16	16	-	360	129	231	Bhagabankhali 1st	345585
7	3	4	12	9	3	150	60	90	Grade Bijoy Maitir Chak	345586
-	-	-	6	2	4	178	51	127	Madhusudan Gharair	345587
5	4	1	2	2	-	27	8	19	Chak	345588
12	9	3	5	4	1	216	59	157	Karkhali Chak	345589
42	37	5	9	9	-	686	200	486	Barnrturia	345590
-	-	-	7	4	3	270	90	180	Chak Purulia	345591
162	68	94	45	21	24	587	206	381	Gopalpur	345592
2	1	1	27	11	16	720	249	471	Purba Birampur	345593
69	59	10	8	8	-	237	83	154	Baroj	345594
11	8	3	9	6	3	575	180	395	Machhlandapur	345595
180	69	111	183	125	58	2,059	701	1,358	Daulatpur(Bara)	345596
9	-	9	7	5	2	76	29	47	Bamunara	345597
4	3	1	12	11	1	625	200	425	Sakri Chak	345598
-	-	-	-	-	-	121	29	92	Pinchhalda	345599
20	2	18	148	116	32	1,456	488	968	Digha	345600
9	2	7	44	25	19	841	328	513	Kulup	345601
41	12	29	398	347	51	2,117	765	1,352	Dihi Kashimpur	345602
7	2	5	97	80	17	887	317	570	Babuia	345603
192	18	174	283	253	30	2,684	974	1,710	Purusottampur	345604
7	7	-	26	19	7	320	90	230	Dhusia	345605
2	1	1	7	4	3	210	115	95	Kotalpur	345606
13	13	-	21	17	4	593	182	411	Gourchak	345607
52	7	45	47	31	16	1,324	452	872	Uttar Iswarpur	345608
18	9	9	32	12	20	721	220	501	Gomutha	345609
12	7	5	231	88	143	1,414	578	836	Barbanki	345610
16	10	6	49	27	22	1,223	482	741	Sultanpur	345611
52	15	37	126	69	57	1,825	640	1,185	Dhanyasri	345612
3	1	2	9	5	4	784	232	552	Sri Krishnapur	345613
7	4	3	36	25	11	2,040	736	1,304	Banka Boalia	345614
-	-	-	-	-	-	254	78	176	Rasik Chak	345615
173	65	108	412	329	83	6,029	2,081	3,948	Amdabad	345616
14	1	13	136	88	48	1,593	588	1,005	Brajajal Chak	345617
4	1	3	43	28	15	502	171	331	Patna	345618
20	17	3	92	68	24	1,177	391	786	Bhairabpur	345619
1	-	1	48	40	8	929	329	600	Gobardhanpur	345620
79	57	22	72	62	10	410	142	268	Usmanpur	345621
22	2	20	24	19	5	677	225	452	Shyamsundarpur	345622
-	-	-	-	-	-	31	11	20	Uttar Barbari	345623
8	1	7	21	13	8	969	334	635	Shyamsundarpur	345624
6	2	4	136	85	51	1,858	664	1,194	Nasirabad	345625
46	6	40	48	28	20	1,770	574	1,196	Kalika Khali	345626
56	26	30	84	76	8	1,684	525	1,159	Saripur	345627
35	17	18	29	8	21	480	183	297	Damodarpur	345628
16	2	14	66	19	47	741	263	478	Urui	345629
23	10	13	122	72	50	1,549	571	978	Chintamanipur	345630
95	10	85	156	124	32	1,662	587	1,075	Chandipur	345631
30	3	27	58	20	38	856	308	548	Brindabanpur	345632
14	-	14	9	2	7	633	204	429	Rampur	345633
354	52	302	331	226	105	4,374	1,536	2,838	Kadamtala	345634
6	-	6	19	17	2	297	102	195	Nandapur	345635
									Gilakhali	345635



**VILLAGE PRIMARY**  
**C D Block -**

Location code number	Name of Village	Area of Village in hectares	Number of households	Total population (including institutional and houseless population)			Population in the age-group 0-6		
				Persons	Males	Females	Persons	Males	Females
1	2	3	4	5	6	7	8	9	10
345636	Habi Chak	115.21	410	1,887	986	901	176	99	77
345637	Nankar Chak	70.18	230	1,027	536	491	117	68	49
345638	Dibakarpur	307.29	771	3,466	1,836	1,630	397	212	185
345639	Bara Ghuni	486.57	1,379	7,000	3,609	3,391	981	505	476
345640	Rajarmapur	32.12	95	518	268	250	68	32	36
345641	Khagda	308.06	967	4,827	2,453	2,374	671	335	336
345642	Baishya Chak	182.17	304	1,481	759	722	159	79	80
345643	Barah Chandi	66.11	126	715	365	350	104	53	51
345644	Jalpai Part II	436.64	748	3,627	1,828	1,799	424	202	222
345645	Jalpai Part I	395.43	923	4,042	2,113	1,929	552	289	263
345646	Raypur	128.08	349	1,664	884	780	187	102	85
345647	Chak Patna	69.63	226	1,054	558	496	144	76	68
345648	Muradpur	351.18	813	3,753	1,901	1,852	381	203	178
345649	Kulbari	738.83	1,476	6,906	3,577	3,329	694	339	355
<b>URBAN</b>									
345650	Kotbar (CT)	114.30	1,193	6,083	3,140	2,943	916	462	454
345651	Erashal (CT)	375.05	1,143	5,332	2,641	2,691	601	271	330

## PRIMARY CENSUS ABSTRACT

**CENSUS ABSTRACT**

Chandipur

Scheduled Castes population			Scheduled Tribes population			Literates			Name of Village
Persons	Males	Females	Persons	Males	Females	Persons	Males	Females	
11	12	13	14	15	16	17	18	19	2
118	63	55	-	-	-	1,525	832	693	Habi Chak
-	-	-	-	-	-	800	434	366	Nankar Chak
323	179	144	-	-	-	2,525	1,445	1,080	Dibakarpur
1,614	832	782	4	2	2	5,202	2,826	2,376	Bara Ghuni
179	92	87	-	-	-	406	228	178	Rajarnapur
1,491	752	739	-	-	-	3,620	1,931	1,689	Khagda
221	109	112	-	-	-	1,157	643	514	Baishya Chak
299	159	140	-	-	-	528	292	236	Barah Chandi
559	278	281	-	-	-	2,853	1,527	1,326	Jalpai Part II
1,203	631	572	-	-	-	3,003	1,637	1,366	Jalpai Part I
144	75	69	-	-	-	1,382	754	628	Raypur
682	359	323	-	-	-	813	453	360	Chak Patna
202	108	94	23	11	12	2,974	1,555	1,419	Muradpur
92	49	43	-	-	-	5,681	3,121	2,560	Kulbari
<b>URBAN</b>									
55	28	27	1	1	-	4,371	2,411	1,960	Kotbar (CT)
975	482	493	4	2	2	4,153	2,186	1,967	Erashal (CT)

**VILLAGE PRIMARY  
C D Block -**

Location code number	Name of Village	Illiterates			Total workers			Main workers		
		Persons	Males	Females	Persons	Males	Females	Persons	Males	Females
1	2	20	21	22	23	24	25	26	27	28
345636	Habi Chak	362	154	208	686	542	144	158	134	24
345637	Nankar Chak	227	102	125	380	285	95	130	117	13
345638	Dibakarpur	941	391	550	1,430	1,044	386	542	504	38
345639	Bara Ghuni	1,798	783	1,015	2,648	1,986	662	1,973	1,709	264
345640	Rajarmapur	112	40	72	222	168	54	165	157	8
345641	Khagda	1,207	522	685	1,473	1,355	118	600	563	37
345642	Baishya Chak	324	116	208	521	445	76	348	325	23
345643	Barah Chandi	187	73	114	242	212	30	120	115	5
345644	Jalpai Part II	774	301	473	1,436	1,065	371	648	587	61
345645	Jalpai Part I	1,039	476	563	1,310	1,161	149	400	368	32
345646	Raypur	282	130	152	523	455	68	327	272	55
345647	Chak Patna	241	105	136	367	312	55	103	94	9
345648	Muradpur	779	346	433	1,380	1,033	347	570	457	113
345649	Kulbari	1,225	456	769	2,358	2,063	295	980	892	88
<b>URBAN</b>										
345650	Kotbar (CT)	1,712	729	983	2,327	1,704	623	934	799	135
345651	Erashal (CT)	1,179	455	724	1,761	1,507	254	1,216	1,107	109

## PRIMARY CENSUS ABSTRACT

## CENSUS ABSTRACT

## Chandipur

## Industrial category of main workers

Cultivators			Agricultural labourers			Household industry workers			Other workers			Name of Village
Persons	Males	Females	Persons	Males	Females	Persons	Males	Females	Persons	Males	Females	
29	30	31	32	33	34	35	36	37	38	39	40	2
3	1	2	7	7	-	6	4	2	142	122	20	Habi Chak
46	46	-	37	35	2	5	2	3	42	34	8	Nankar Chak
103	99	4	136	127	9	24	16	8	279	262	17	Dibakarpur
287	282	5	577	554	23	305	147	158	804	726	78	Bara Ghuni
54	53	1	42	39	3	-	-	-	69	65	4	Rajarmapur
54	53	1	115	113	2	16	13	3	415	384	31	Khagda
5	5	-	91	87	4	1	1	-	251	232	19	Baishya Chak
-	-	-	1	1	-	-	-	-	119	114	5	Barah Chandi
111	107	4	226	209	17	14	9	5	297	262	35	Jalpai Part II
27	27	-	122	120	2	12	5	7	239	216	23	Jalpai Part I
37	36	1	97	92	5	43	7	36	150	137	13	Raypur
11	11	-	23	21	2	4	4	-	65	58	7	Chak Patna
30	30	-	156	151	5	60	4	56	324	272	52	Muradpur
199	195	4	150	142	8	22	13	9	609	542	67	Kulbari
<b>URBAN</b>												
65	49	16	102	83	19	239	221	18	528	446	82	Kotbar (CT)
174	162	12	368	354	14	18	15	3	656	576	80	Erashal (CT)

**VILLAGE PRIMARY  
C D Block -**

Location code number	Name of Village	Industrial category									
		Marginal workers			Cultivators			Agricultural labourers			
		Persons	Males	Females	Persons	Males	Females	Persons	Males	Females	
1	2	41	42	43	44	45	46	47	48	49	
345636	Habi Chak	528	408	120	98	95	3	291	252	39	
345637	Nankar Chak	250	168	82	21	17	4	130	116	14	
345638	Dibakarpur	888	540	348	90	76	14	492	313	179	
345639	Bara Ghuni	675	277	398	49	37	12	288	145	143	
345640	Rajarmapur	57	11	46	1	1	-	4	3	1	
345641	Khagda	873	792	81	27	26	1	624	588	36	
345642	Baishya Chak	173	120	53	12	11	1	113	94	19	
345643	Barah Chandi	122	97	25	25	25	-	72	57	15	
345644	Jalpai Part II	788	478	310	40	36	4	460	326	134	
345645	Jalpai Part I	910	793	117	56	52	4	626	578	48	
345646	Raypur	196	183	13	6	6	-	171	166	5	
345647	Chak Patna	264	218	46	3	3	-	133	125	8	
345648	Muradpur	810	576	234	122	106	16	438	322	116	
345649	Kulbari	1,378	1,171	207	321	309	12	664	616	48	
<b>URBAN</b>											
345650	Kotbar (CT)	1,393	905	488	92	82	10	228	202	26	
345651	Erashal (CT)	545	400	145	20	19	1	342	276	66	

## PRIMARY CENSUS ABSTRACT

## CENSUS ABSTRACT

## Chandipur

of marginal workers

Household industry workers			Other workers			Non-workers			Name of Village	Location code number
Persons	Males	Females	Persons	Males	Females	Persons	Males	Females		
50	51	52	53	54	55	56	57	58	2	1
92	18	74	47	43	4	1,201	444	757	Habi Chak	345636
79	18	61	20	17	3	647	251	396	Nankar Chak	345637
154	66	88	152	85	67	2,036	792	1,244	Dibakarpur	345638
211	21	190	127	74	53	4,352	1,623	2,729	Bara Ghuni	345639
1	-	1	51	7	44	296	100	196	Rajarmapur	345640
26	5	21	196	173	23	3,354	1,098	2,256	Khagda	345641
30	1	29	18	14	4	960	314	646	Baishya Chak	345642
11	1	10	14	14	-	473	153	320	Barah Chandi	345643
150	15	135	138	101	37	2,191	763	1,428	Jalpai Part II	345644
16	3	13	212	160	52	2,732	952	1,780	Jalpai Part I	345645
8	2	6	11	9	2	1,141	429	712	Raypur	345646
9	5	4	119	85	34	687	246	441	Chak Patna	345647
64	21	43	186	127	59	2,373	868	1,505	Muradpur	345648
60	11	49	333	235	98	4,548	1,514	3,034	Kulbari	345649
<b>URBAN</b>										
440	155	285	633	466	167	3,756	1,436	2,320	Kotbar (CT)	345650
34	5	29	149	100	49	3,571	1,134	2,437	Erashal (CT)	345651

**VILLAGE PRIMARY  
C D Block -**

Location code number	Name of Village	Area of Village in hectares	Number of households	Total population (including institutional and houseless population)			Population in the age-group 0-6		
				Persons	Males	Females	Persons	Males	Females
1	2	3	4	5	6	7	8	9	10
<b>0329</b>	<b>Sutahata (Total)</b>	<b>7,954.26</b>	<b>26,936</b>	<b>1,23,784</b>	<b>63,509</b>	<b>60,275</b>	<b>15,227</b>	<b>7,718</b>	<b>7,509</b>
<b>0329</b>	<b>Sutahata (Rural)</b>	<b>7,622.40</b>	<b>25,805</b>	<b>1,18,629</b>	<b>60,892</b>	<b>57,737</b>	<b>14,671</b>	<b>7,432</b>	<b>7,239</b>
<b>0329</b>	<b>Sutahata (Urban)</b>	<b>331.86</b>	<b>1,131</b>	<b>5,155</b>	<b>2,617</b>	<b>2,538</b>	<b>556</b>	<b>286</b>	<b>270</b>
<b>RURAL</b>									
345652	Latpatia	77.23	247	1,149	589	560	113	52	61
345653	Matirampur	21.55	47	231	121	110	21	14	7
345654	Matiramchak	19.15	48	236	119	117	38	18	20
345655	Gajipur	82.42	269	1,220	621	599	173	79	94
345656	Anar Nagar	96.46	419	1,928	1,014	914	248	133	115
345657	Sadaram Chak	38.21	96	420	210	210	65	33	32
345658	Erekhali	410.58	702	3,074	1,580	1,494	357	176	181
345659	Raynagar	63.61	197	895	451	444	132	61	71
345660	Baishnab Chak	92.31	294	1,285	670	615	154	84	70
345661	Shridharpur	55.36	373	1,890	956	934	319	156	163
345662	Kalipur	57.92	90	412	211	201	64	32	32
345663	Bachalu	45.11	262	1,145	571	574	171	76	95
345664	Dhenkua	189.70	721	3,414	1,805	1,609	393	215	178
345665	Hariballabhpur	161.67	911	4,153	2,124	2,029	613	319	294
345666	Hiyatpur	13.96	48	241	121	120	44	25	19
345667	Sahapur	49.55	247	1,172	625	547	126	65	61
345668	Anarpur	25.68	115	504	244	260	42	23	19
345669	Babupur	131.11	393	1,676	849	827	141	66	75
345670	Mathrapur	43.53	102	440	217	223	46	24	22
345671	Harin Bhasha	48.09	199	806	410	396	90	49	41
345672	Bar Mohanpur	32.06	73	318	165	153	38	20	18
345673	Mohanpur	93.54	470	2,081	1,069	1,012	260	131	129
345674	Bhujbal Chak	28.93	32	166	87	79	20	13	7
345675	Durgapur	86.97	237	918	473	445	118	66	52
345676	Agadoro	158.46	264	1,187	607	580	131	70	61
345677	Urddhabmal	216.04	437	2,102	1,084	1,018	274	132	142
345678	Maniruddin Char	424.02							
						-----Un-inhabited-----			
345679	Bahardab Char	104.86	577	2,679	1,399	1,280	338	186	152
345680	Dundipur	58.29	388	1,823	975	848	218	117	101
345681	Gopalpur	102.29	386	1,841	930	911	237	125	112
345682	Khanpur	95.48	258	1,176	622	554	173	93	80
345683	Kashipur	94.98	542	2,569	1,293	1,276	356	177	179
345684	Khariberia	73.15	321	1,398	721	677	170	95	75
345685	Gora Doro	86.97	308	1,377	705	672	163	80	83
345686	Junate	58.25	152	669	339	330	65	35	30
345687	Shankarpur	30.04	117	595	292	303	66	31	35
345688	Manirampur	113.36	275	1,171	586	585	150	73	77
345689	Shrikrishnapur	104.86	331	1,494	762	732	145	81	64
345690	Raghurampur	53.77	172	730	369	361	75	35	40
345691	Simulberya	75.51	229	917	473	444	114	55	59
345692	Gobindapur	314.24	847	3,712	1,946	1,766	363	194	169
345693	Bajitpur	148.50	498	2,235	1,172	1,063	235	119	116
345694	Kesabpur	90.49	502	2,268	1,177	1,091	228	120	108
345695	Chaitanyapur	89.22	756	3,169	1,660	1,509	286	146	140
345696	Uttar Kalinagar	36.11	223	951	486	465	93	44	49
345697	Uttar Ranichak	47.15	329	1,604	793	811	198	103	95
345698	Dakshin Kalinagar	14.58							
						-----Un-inhabited-----			
345699	Bhupati Nagar	56.94	217	986	487	499	99	40	59
345700	Ramchandrapur	84.16	277	1,349	685	664	185	90	95
345701	Bijayrampur	56.78	335	1,727	894	833	239	132	107
345702	Raghunathpur	34.46	145	670	350	320	58	23	35

## PRIMARY CENSUS ABSTRACT

## CENSUS ABSTRACT

Sutahata

Scheduled Castes population			Scheduled Tribes population			Literates			Name of Village
Persons	Males	Females	Persons	Males	Females	Persons	Males	Females	
11	12	13	14	15	16	17	18	19	2
37,826	19,658	18,168	47	19	28	92,725	50,465	42,260	Sutahata (Total)
37,312	19,396	17,916	40	15	25	88,622	48,255	40,367	Sutahata (Rural)
514	262	252	7	4	3	4,103	2,210	1,893	Sutahata (Urban)
<b>RURAL</b>									
9	4	5	-	-	-	898	504	394	Latpatia
-	-	-	-	-	-	192	102	90	Matirampur
-	-	-	-	-	-	140	79	61	Matiramchak
527	271	256	-	-	-	861	474	387	Gajipur
66	34	32	-	-	-	1,524	835	689	Anar Nagar
124	71	53	-	-	-	305	159	146	Sadaram Chak
2,314	1,191	1,123	1	-	1	2,070	1,140	930	Erekhal
617	303	314	-	-	-	613	346	267	Raynagar
828	425	403	-	-	-	908	509	399	Baishnab Chak
224	117	107	-	-	-	1,162	631	531	Shridharpur
211	110	101	-	-	-	309	163	146	Kalipur
563	292	271	-	-	-	824	446	378	Bachalu
591	318	273	5	-	5	2,760	1,506	1,254	Dhenkua
1,251	648	603	-	-	-	2,838	1,532	1,306	Hariballabhpur
171	88	83	-	-	-	123	60	63	Hiyatpur
610	318	292	-	-	-	939	526	413	Sahapur
8	4	4	-	-	-	416	209	207	Anarpur
81	43	38	-	-	-	1,378	731	647	Babupur
93	47	46	-	-	-	335	174	161	Mathrapur
529	294	235	2	-	2	665	345	320	Harin Bhasha
205	110	95	-	-	-	212	122	90	Bar Mohanpur
778	405	373	-	-	-	1,517	830	687	Mohanpur
3	2	1	-	-	-	119	64	55	Bhujbal Chak
472	252	220	-	-	-	736	393	343	Durgapur
370	186	184	-	-	-	926	500	426	Agadaro
1,596	846	750	-	-	-	1,533	824	709	Urddhabmal
-----Un-inhabited-----									
Maniruddin Char									
1,380	721	659	-	-	-	1,931	1,073	858	Bahardab Char
1,525	829	696	-	-	-	1,384	778	606	Dundipur
1,621	822	799	-	-	-	1,362	738	624	Gopalpur
650	354	296	-	-	-	896	501	395	Khanpur
767	386	381	-	-	-	1,702	929	773	Kashipur
1,137	591	546	-	-	-	1,063	582	481	Khariberia
685	370	315	1	-	1	1,051	576	475	Gora Doro
-	-	-	-	-	-	527	282	245	Junate
25	8	17	-	-	-	440	236	204	Shankarpur
526	263	263	-	-	-	867	468	399	Manirampur
7	6	1	-	-	-	1,259	663	596	Shrikrishnapur
-	-	-	-	-	-	576	313	263	Raghurampur
206	108	98	-	-	-	728	397	331	Simulberya
306	164	142	-	-	-	2,977	1,641	1,336	Gobindapur
214	110	104	17	8	9	1,818	996	822	Bajitpur
54	31	23	-	-	-	1,860	1,009	851	Kesabpur
125	66	59	-	-	-	2,692	1,442	1,250	Chaitanyapur
77	39	38	-	-	-	762	404	358	Uttar Kalinagar
6	3	3	-	-	-	1,157	606	551	Uttar Ranichak
-----Un-inhabited-----									
Dakshin Kalinagar									
132	68	64	-	-	-	760	417	343	Bhupati Nagar
-	-	-	-	-	-	989	547	442	Ramchandrapur
8	4	4	-	-	-	1,341	715	626	Bijayrampur
-	-	-	-	-	-	563	314	249	Raghunathpur



VILLAGE PRIMARY  
C D Block -

Location code number	Name of Village	Illiterates			Total workers			Main workers		
		Persons	Males	Females	Persons	Males	Females	Persons	Males	Females
1	2	20	21	22	23	24	25	26	27	28
<b>0329</b>	<b>Sutahata (Total)</b>	<b>31,059</b>	<b>13,044</b>	<b>18,015</b>	<b>40,143</b>	<b>34,319</b>	<b>5,824</b>	<b>19,775</b>	<b>17,935</b>	<b>1,840</b>
<b>0329</b>	<b>Sutahata (Rural)</b>	<b>30,007</b>	<b>12,637</b>	<b>17,370</b>	<b>38,244</b>	<b>32,824</b>	<b>5,420</b>	<b>18,766</b>	<b>17,038</b>	<b>1,728</b>
<b>0329</b>	<b>Sutahata (Urban)</b>	<b>1,052</b>	<b>407</b>	<b>645</b>	<b>1,899</b>	<b>1,495</b>	<b>404</b>	<b>1,009</b>	<b>897</b>	<b>112</b>
	<b>RURAL</b>									
345652	Latpatia	251	85	166	437	392	45	69	59	10
345653	Matirampur	39	19	20	72	68	4	30	28	2
345654	Matiramchak	96	40	56	99	69	30	51	48	3
345655	Gajipur	359	147	212	411	342	69	222	198	24
345656	Anar Nagar	404	179	225	549	475	74	461	414	47
345657	Sadaram Chak	115	51	64	160	121	39	40	27	13
345658	Erekhali	1,004	440	564	978	866	112	584	531	53
345659	Raynagar	282	105	177	342	267	75	57	55	2
345660	Baishnab Chak	377	161	216	530	415	115	33	25	8
345661	Shridharpur	728	325	403	486	451	35	219	201	18
345662	Kalipur	103	48	55	170	129	41	95	90	5
345663	Bachalu	321	125	196	376	345	31	346	327	19
345664	Dhenkua	654	299	355	958	887	71	331	300	31
345665	Hariballabhpur	1,315	592	723	1,205	1,117	88	239	225	14
345666	Hiyatpur	118	61	57	92	69	23	1	1	-
345667	Sahapur	233	99	134	399	295	104	77	68	9
345668	Anarpur	88	35	53	134	125	9	69	66	3
345669	Babupur	298	118	180	524	472	52	412	376	36
345670	Mathrapur	105	43	62	153	113	40	22	17	5
345671	Harin Bhasha	141	65	76	243	202	41	75	52	23
345672	Bar Mohanpur	106	43	63	94	86	8	76	74	2
345673	Mohanpur	564	239	325	661	587	74	496	476	20
345674	Bhujbal Chak	47	23	24	44	44	-	-	-	-
345675	Durgapur	182	80	102	300	283	17	43	32	11
345676	Agadoro	261	107	154	429	377	52	229	208	21
345677	Urddhabmal	569	260	309	585	555	30	251	226	25
345678	Maniruddin Char									
345679	Bahardab Char	748	326	422	781	752	29	314	301	13
345680	Dundipur	439	197	242	557	533	24	145	136	9
345681	Gopalpur	479	192	287	535	499	36	128	109	19
345682	Khanpur	280	121	159	461	319	142	153	142	11
345683	Kashipur	867	364	503	782	698	84	534	487	47
345684	Khariberia	335	139	196	448	377	71	284	271	13
345685	Gora Doro	326	129	197	432	373	59	120	109	11
345686	Junate	142	57	85	232	210	22	171	156	15
345687	Shankarpur	155	56	99	277	195	82	191	176	15
345688	Manirampur	304	118	186	232	213	19	61	56	5
345689	Shrikrishnapur	235	99	136	638	472	166	140	127	13
345690	Raghurampur	154	56	98	267	231	36	53	46	7
345691	Simulberya	189	76	113	298	274	24	141	132	9
345692	Gobindapur	735	305	430	1,332	1,121	211	767	719	48
345693	Bajitpur	417	176	241	751	639	112	490	435	55
345694	Kesabpur	408	168	240	907	656	251	544	454	90
345695	Chaitanyapur	477	218	259	1,152	939	213	851	718	133
345696	Uttar Kalinagar	189	82	107	358	285	73	293	245	48
345697	Uttar Ranichak	447	187	260	454	412	42	292	263	29
345698	Dakshin Kalinagar									
345699	Bhupati Nagar	226	70	156	321	296	25	221	204	17
345700	Ramchandrapur	360	138	222	426	374	52	351	326	25
345701	Bijayrampur	386	179	207	483	445	38	352	328	24
345702	Raghunathpur	107	36	71	190	158	32	63	58	5

## PRIMARY CENSUS ABSTRACT

## CENSUS ABSTRACT

## Sutahata

Industrial category of main workers													Name of Village 2
Cultivators			Household industry						Other workers				
Persons	Males	Females	Agricultural labourers			workers			Persons	Males	Females		
			Persons	Males	Females	Persons	Males	Females					
29	30	31	32	33	34	35	36	37	38	39	40		
1,799	1,700	99	4,645	4,422	223	658	596	62	12,673	11,217	1,456	Sutahata (Total)	
1,591	1,504	87	4,434	4,224	210	565	514	51	12,176	10,796	1,380	Sutahata (Rural)	
208	196	12	211	198	13	93	82	11	497	421	76	Sutahata (Urban)	
<b>RURAL</b>													
3	3	-	6	2	4	-	-	-	60	54	6	Latpatia	
3	3	-	-	-	-	-	-	-	27	25	2	Matirampur	
-	-	-	-	-	-	1	1	-	50	47	3	Matiramchak	
11	9	2	64	61	3	47	42	5	100	86	14	Gajipur	
14	12	2	107	100	7	14	13	1	326	289	37	Anar Nagar	
1	1	-	-	-	-	-	-	-	39	26	13	Sadaram Chak	
20	18	2	83	80	3	16	14	2	465	419	46	Erekhali	
14	14	-	1	1	-	6	6	-	36	34	2	Raynagar	
1	-	1	-	-	-	5	5	-	27	20	7	Baishnab Chak	
6	6	-	43	42	1	2	2	-	168	151	17	Shridharpur	
1	1	-	14	13	1	3	3	-	77	73	4	Kalipur	
9	7	2	145	139	6	12	12	-	180	169	11	Bachalu	
20	20	-	3	2	1	-	-	-	308	278	30	Dhenkua	
33	33	-	54	54	-	51	50	1	101	88	13	Hariballabhpur	
-	-	-	-	-	-	-	-	-	1	1	-	Hiyatpur	
10	9	1	9	8	1	1	1	-	57	50	7	Sahapur	
-	-	-	2	2	-	1	1	-	66	63	3	Anarpur	
72	72	-	139	126	13	37	34	3	164	144	20	Babupur	
-	-	-	-	-	-	-	-	-	22	17	5	Mathrapur	
10	4	6	3	1	2	2	2	-	60	45	15	Harin Bhasha	
1	1	-	33	33	-	-	-	-	42	40	2	Bar Mohanpur	
71	71	-	178	174	4	28	26	2	219	205	14	Mohanpur	
-	-	-	-	-	-	-	-	-	-	-	-	Bhujbal Chak	
1	1	-	2	1	1	-	-	-	40	30	10	Durgapur	
44	41	3	46	45	1	4	4	-	135	118	17	Agadoro	
20	20	-	96	96	-	1	1	-	134	109	25	Urddhabmal	
-----Un-inhabited-----												Maniruddin Char	
43	43	-	174	173	1	8	8	-	89	77	12	Bahardab Char	
39	39	-	43	42	1	3	3	-	60	52	8	Dundipur	
5	5	-	2	2	-	3	3	-	118	99	19	Gopalpur	
17	16	1	100	98	2	4	4	-	32	24	8	Khanpur	
26	25	1	79	78	1	12	9	3	417	375	42	Kashipur	
128	127	1	75	71	4	-	-	-	81	73	8	Khariberia	
14	12	2	2	2	-	11	10	1	93	85	8	Gora Doro	
44	44	-	11	10	1	1	1	-	115	101	14	Junate	
17	17	-	16	15	1	-	-	-	158	144	14	Shankarpur	
2	1	1	-	-	-	-	-	-	59	55	4	Manirampur	
1	1	-	6	6	-	5	5	-	128	115	13	Shrikrishnapur	
14	14	-	3	2	1	-	-	-	36	30	6	Raghurampur	
2	2	-	50	50	-	-	-	-	89	80	9	Simulberya	
76	68	8	160	152	8	13	11	2	518	488	30	Gobindapur	
19	17	2	46	45	1	9	8	1	416	365	51	Bajitpur	
85	77	8	98	90	8	20	20	-	341	267	74	Kesabpur	
27	23	4	10	9	1	25	23	2	789	663	126	Chaitanyapur	
36	34	2	65	46	19	1	1	-	191	164	27	Uttar Kalinagar	
2	2	-	1	1	-	1	1	-	288	259	29	Uttar Ranichak	
-----Un-inhabited-----												Dakshin Kalinagar	
5	5	-	45	45	-	1	1	-	170	153	17	Bhupati Nagar	
10	9	1	12	12	-	1	-	1	328	305	23	Ramchandrapur	
14	14	-	36	36	-	13	12	1	289	266	23	Bijayrampur	
5	4	1	9	9	-	4	3	1	45	42	3	Raghunathpur	

VILLAGE PRIMARY  
C D Block -

Location code		Industrial category								
		Marginal workers			Cultivators			Agricultural labourers		
number	Name of Village	Persons	Males	Females	Persons	Males	Females	Persons	Males	Females
1	2	41	42	43	44	45	46	47	48	49
<b>0329</b>	<b>Sutahata (Total)</b>	<b>20,368</b>	<b>16,384</b>	<b>3,984</b>	<b>1,495</b>	<b>1,170</b>	<b>325</b>	<b>11,719</b>	<b>10,380</b>	<b>1,339</b>
<b>0329</b>	<b>Sutahata (Rural)</b>	<b>19,478</b>	<b>15,786</b>	<b>3,692</b>	<b>1,270</b>	<b>1,037</b>	<b>233</b>	<b>11,421</b>	<b>10,138</b>	<b>1,283</b>
<b>0329</b>	<b>Sutahata (Urban)</b>	<b>890</b>	<b>598</b>	<b>292</b>	<b>225</b>	<b>133</b>	<b>92</b>	<b>298</b>	<b>242</b>	<b>56</b>
<b>RURAL</b>										
345652	Latpatia	368	333	35	6	5	1	345	313	32
345653	Matirampur	42	40	2	-	-	-	23	23	-
345654	Matiramchak	48	21	27	2	1	1	2	1	1
345655	Gajipur	189	144	45	2	2	-	23	19	4
345656	Anar Nagar	88	61	27	3	3	-	18	16	2
345657	Sadaram Chak	120	94	26	-	-	-	93	84	9
345658	Erekhali	394	335	59	17	13	4	222	197	25
345659	Raynagar	285	212	73	19	19	-	198	165	33
345660	Baishnab Chak	497	390	107	8	5	3	367	326	41
345661	Shridharpur	267	250	17	2	2	-	140	132	8
345662	Kalipur	75	39	36	3	2	1	14	11	3
345663	Bachalu	30	18	12	2	-	2	14	12	2
345664	Dhenkua	627	587	40	15	13	2	357	336	21
345665	Hariballabhpur	966	892	74	30	26	4	696	670	26
345666	Hiyatpur	91	68	23	1	1	-	38	35	3
345667	Sahapur	322	227	95	16	14	2	187	107	80
345668	Anarpur	65	59	6	27	24	3	25	25	-
345669	Babupur	112	96	16	8	7	1	62	61	1
345670	Mathrapur	131	96	35	19	19	-	69	61	8
345671	Harin Bhasha	168	150	18	10	10	-	70	64	6
345672	Bar Mohanpur	18	12	6	-	-	-	6	3	3
345673	Mohanpur	165	111	54	15	14	1	56	43	13
345674	Bhujbal Chak	44	44	-	-	-	-	42	42	-
345675	Durgapur	257	251	6	24	23	1	208	204	4
345676	Agadoro	200	169	31	4	4	-	149	125	24
345677	Urddhabmal	334	329	5	4	4	-	300	297	3
345678	Maniruddin Char	-----Un-inhabited-----								
345679	Bahardab Char	467	451	16	26	24	2	405	400	5
345680	Dundipur	412	397	15	5	3	2	397	384	13
345681	Gopalpur	407	390	17	34	34	-	337	331	6
345682	Khanpur	308	177	131	32	31	1	103	103	-
345683	Kashipur	248	211	37	11	11	-	112	99	13
345684	Khariberia	164	106	58	28	12	16	123	86	37
345685	Gora Doro	312	264	48	14	10	4	210	187	23
345686	Junate	61	54	7	4	3	1	49	47	2
345687	Shankarpur	86	19	67	3	-	3	54	11	43
345688	Manirampur	171	157	14	23	20	3	138	133	5
345689	Shrikrishnapur	498	345	153	96	77	19	347	215	132
345690	Raghurampur	214	185	29	52	50	2	101	99	2
345691	Simulberya	157	142	15	26	24	2	103	93	10
345692	Gobindapur	565	402	163	108	91	17	292	231	61
345693	Bajitpur	261	204	57	29	25	4	175	143	32
345694	Kesabpur	363	202	161	86	24	62	186	140	46
345695	Chaitanyapur	301	221	80	71	65	6	77	61	16
345696	Uttar Kalinagar	65	40	25	4	2	2	42	33	9
345697	Uttar Ranichak	162	149	13	-	-	-	1	1	-
345698	Dakshin Kalinagar	-----Un-inhabited-----								
345699	Bhupati Nagar	100	92	8	1	1	-	22	20	2
345700	Ramchandrapur	75	48	27	7	4	3	8	6	2
345701	Bijayrampur	131	117	14	10	9	1	82	77	5
345702	Raghunathpur	127	100	27	23	22	1	68	54	14

## PRIMARY CENSUS ABSTRACT

## CENSUS ABSTRACT

## Sutahata

of marginal workers										Location code number	
Household industry workers			Other workers			Non-workers			Name of Village 2		
Persons	Males	Females	Persons	Males	Females	Persons	Males	Females		1	
50	51	52	53	54	55	56	57	58			
525	340	185	6,629	4,494	2,135	83,641	29,190	54,451	Sutahata (Total)	0329	
489	311	178	6,298	4,300	1,998	80,385	28,068	52,317	Sutahata (Rural)	0329	
36	29	7	331	194	137	3,256	1,122	2,134	Sutahata (Urban)	0329	
<b>RURAL</b>											
-	-	-	17	15	2	712	197	515	Latpatia	345652	
-	-	-	19	17	2	159	53	106	Matirampur	345653	
-	-	-	44	19	25	137	50	87	Matiramchak	345654	
13	6	7	151	117	34	809	279	530	Gajipur	345655	
-	-	-	67	42	25	1,379	539	840	Anar Nagar	345656	
1	1	-	26	9	17	260	89	171	Sadaram Chak	345657	
6	6	-	149	119	30	2,096	714	1,382	Erekhali	345658	
2	-	2	66	28	38	553	184	369	Raynagar	345659	
9	4	5	113	55	58	755	255	500	Baishnab Chak	345660	
16	16	-	109	100	9	1,404	505	899	Shridharpur	345661	
5	2	3	53	24	29	242	82	160	Kalipur	345662	
2	1	1	12	5	7	769	226	543	Bachalu	345663	
11	11	-	244	227	17	2,456	918	1,538	Dhenkua	345664	
11	10	1	229	186	43	2,948	1,007	1,941	Hariballabhpur	345665	
1	-	1	51	32	19	149	52	97	Hiyatpur	345666	
6	6	-	113	100	13	773	330	443	Sahapur	345667	
-	-	-	13	10	3	370	119	251	Anarpur	345668	
2	-	2	40	28	12	1,152	377	775	Babupur	345669	
3	3	-	40	13	27	287	104	183	Mathrapur	345670	
11	10	1	77	66	11	563	208	355	Harin Bhasha	345671	
-	-	-	12	9	3	224	79	145	Bar Mohanpur	345672	
19	11	8	75	43	32	1,420	482	938	Mohanpur	345673	
-	-	-	2	2	-	122	43	79	Bhujbal Chak	345674	
-	-	-	25	24	1	618	190	428	Durgapur	345675	
1	1	-	46	39	7	758	230	528	Agadoro	345676	
7	6	1	23	22	1	1,517	529	988	Urddhabmal	345677	
-----Un-inhabited-----										Maniruddin Char	345678
7	7	-	29	20	9	1,898	647	1,251	Bahardab Char	345679	
1	1	-	9	9	-	1,266	442	824	Dundipur	345680	
2	2	-	34	23	11	1,306	431	875	Gopalpur	345681	
4	4	-	169	39	130	715	303	412	Khanpur	345682	
9	5	4	116	96	20	1,787	595	1,192	Kashipur	345683	
-	-	-	13	8	5	950	344	606	Khariberia	345684	
2	1	1	86	66	20	945	332	613	Gora Doro	345685	
-	-	-	8	4	4	437	129	308	Junate	345686	
13	2	11	16	6	10	318	97	221	Shankarpur	345687	
-	-	-	10	4	6	939	373	566	Manirampur	345688	
4	4	-	51	49	2	856	290	566	Shrikrishnapur	345689	
2	1	1	59	35	24	463	138	325	Raghurampur	345690	
1	1	-	27	24	3	619	199	420	Simulberya	345691	
13	11	2	152	69	83	2,380	825	1,555	Gobindapur	345692	
5	4	1	52	32	20	1,484	533	951	Bajitpur	345693	
31	9	22	60	29	31	1,361	521	840	Kesabpur	345694	
19	15	4	134	80	54	2,017	721	1,296	Chaitanyapur	345695	
1	1	-	18	4	14	593	201	392	Uttar Kalinagar	345696	
1	1	-	160	147	13	1,150	381	769	Uttar Ranichak	345697	
-----Un-inhabited-----										Dakshin Kalinagar	345698
1	-	1	76	71	5	665	191	474	Bhupati Nagar	345699	
3	2	1	57	36	21	923	311	612	Ramchandrapur	345700	
2	-	2	37	31	6	1,244	449	795	Bijayampur	345701	
2	2	-	34	22	12	480	192	288	Raghunathpur	345702	

**VILLAGE PRIMARY  
C D Block -**

Location code number	Name of Village	Area of Village in hectares	Number of households	Total population (including institutional and houseless population)			Population in the age-group 0-6		
				Persons	Males	Females	Persons	Males	Females
1	2	3	4	5	6	7	8	9	10
345703	Akubpur	98.46	399	1,917	977	940	226	116	110
345704	Krishna Nagar	162.09	790	3,930	2,029	1,901	519	260	259
345705	Bangopalpur	91.18	230	1,160	599	561	118	64	54
345706	Tabakhali	80.94	163	755	393	362	85	48	37
345707	Guaberia	207.68	823	3,896	1,998	1,898	532	288	244
345708	Durbbabere	99.93	535	2,608	1,316	1,292	381	183	198
345709	Tajnagar	88.12	413	1,813	930	883	231	119	112
345710	Finga	45.16	233	929	487	442	102	51	51
345711	Gouragapur	24.12	95	436	219	217	54	30	24
345712	Tajpur	69.07	234	1,191	592	599	178	79	99
345713	Uttar Basulia	17.30	219	1,137	574	563	205	98	107
345714	Ashadtalia	95.80	355	1,656	849	807	161	83	78
345715	Bara Talia	72.34	132	638	316	322	77	34	43
345716	Dihsibram Nagar	97.48	341	1,535	803	732	168	92	76
345717	Dakshin Gobindpur	108.19	167	728	381	347	79	44	35
345718	Jamal Chak	87.11	248	1,164	579	585	126	63	63
345719	Chak Sijbere	25.02	85	384	186	198	44	22	22
345720	Anantapur	65.41	261	1,179	606	573	118	58	60
345721	Fatepur	81.21	150	767	398	369	145	80	65
345722	Ataphala	64.64	357	1,531	783	748	186	91	95
345723	Golap Chak	46.03	436	2,127	1,078	1,049	292	137	155
345724	Horkhali	17.48	278	1,403	721	682	154	80	74
345725	Begunbere	297.44	624	2,849	1,490	1,359	395	205	190
345726	Parbbatipur	125.77	425	1,931	1,021	910	209	101	108
345727	Balarampur	23.88	11	57	34	23	7	6	1
345728	Madhabpur	53.59	287	1,419	739	680	216	103	113
345729	Patharberia	184.69	460	2,413	1,173	1,240	312	141	171
345730	Baneswar Chak	204.44	794	3,293	1,671	1,622	430	202	228
345731	Jaynagar	200.17	782	3,610	1,841	1,769	476	228	248
<b>URBAN</b>									
345732	Barda (CT)	331.86	1,131	5,155	2,617	2,538	556	286	270

## PRIMARY CENSUS ABSTRACT

## CENSUS ABSTRACT

Sutabata

Scheduled Castes population			Scheduled Tribes population			Literates			Name of Village
Persons	Males	Females	Persons	Males	Females	Persons	Males	Females	
11	12	13	14	15	16	17	18	19	2
286	156	130	4	2	2	1,454	794	660	Akubpur
51	27	24	-	-	-	2,905	1,587	1,318	Krishna Nagar
66	35	31	-	-	-	935	513	422	Bangopalpur
25	14	11	-	-	-	575	312	263	Tabakhali
197	93	104	-	-	-	2,949	1,578	1,371	Guaberia
206	98	108	-	-	-	1,771	957	814	Durbbabere
1,631	840	791	2	-	2	1,401	759	642	Tajnagar
886	467	419	-	-	-	708	404	304	Finga
70	35	35	-	-	-	322	172	150	Gouragapur
-	-	-	-	-	-	597	324	273	Tajpur
-	-	-	-	-	-	652	334	318	Uttar Basulia
23	12	11	-	-	-	1,363	751	612	Ashadtalia
-	-	-	1	-	1	522	278	244	Bara Talia
409	211	198	-	-	-	1,227	664	563	Dihsibram Nagar
178	98	80	1	1	-	620	334	286	Dakshin Gobindpur
49	22	27	-	-	-	888	464	424	Jamal Chak
2	1	1	-	-	-	276	147	129	Chak Sijbere
113	55	58	-	-	-	929	507	422	Anantapur
-	-	-	-	-	-	495	274	221	Fatepur
1,492	764	728	-	-	-	1,113	614	499	Ataphala
1,413	716	697	-	-	-	1,443	802	641	Golap Chak
335	176	159	4	3	1	1,058	571	487	Horkhali
1,535	790	745	-	-	-	1,951	1,088	863	Begunbere
1,639	871	768	-	-	-	1,529	863	666	Parbbatipur
33	19	14	-	-	-	32	18	14	Balarampur
790	417	373	1	1	-	1,026	581	445	Madhabpur
606	317	289	-	-	-	1,756	933	823	Patharberia
2,809	1,443	1,366	-	-	-	2,520	1,356	1,164	Baneswar Chak
776	397	379	1	-	1	2,597	1,445	1,152	Jaynagar
<b>URBAN</b>									
514	262	252	7	4	3	4,103	2,210	1,893	Barda (CT)

**VILLAGE PRIMARY  
C D Block -**

Location code number	Name of Village	Illiterates			Total workers			Main workers		
		Persons	Males	Females	Persons	Males	Females	Persons	Males	Females
1	2	20	21	22	23	24	25	26	27	28
345703	Akubpur	463	183	280	773	576	197	423	374	49
345704	Krishna Nagar	1,025	442	583	1,085	1,004	81	454	414	40
345705	Bangopalpur	225	86	139	445	342	103	318	289	29
345706	Tabakhali	180	81	99	241	231	10	145	140	5
345707	Guaberia	947	420	527	1,276	1,121	155	322	310	12
345708	Durbbabere	837	359	478	656	605	51	268	258	10
345709	Tajnagar	412	171	241	681	526	155	281	239	42
345710	Finga	221	83	138	410	280	130	118	105	13
345711	Gouragapur	114	47	67	146	132	14	134	127	7
345712	Tajpur	594	268	326	421	334	87	334	313	21
345713	Uttar Basulia	485	240	245	316	283	33	221	209	12
345714	Ashadtalia	293	98	195	552	470	82	399	358	41
345715	Bara Talia	116	38	78	225	184	41	180	164	16
345716	Dihsibram Nagar	308	139	169	535	454	81	326	309	17
345717	Dakshin Gobindpur	108	47	61	257	230	27	174	159	15
345718	Jamal Chak	276	115	161	425	332	93	284	253	31
345719	Chak Sijbere	108	39	69	157	108	49	76	67	9
345720	Anantapur	250	99	151	363	315	48	207	177	30
345721	Fatepur	272	124	148	201	181	20	179	162	17
345722	Ataphala	418	169	249	469	434	35	58	51	7
345723	Golap Chak	684	276	408	558	522	36	177	166	11
345724	Horkhali	345	150	195	420	394	26	196	184	12
345725	Begunbere	898	402	496	948	789	159	591	545	46
345726	Parbbatipur	402	158	244	558	511	47	164	131	33
345727	Balarampur	25	16	9	18	17	1	9	8	1
345728	Madhabpur	393	158	235	470	400	70	369	342	27
345729	Patharberia	657	240	417	680	597	83	292	272	20
345730	Baneswar Chak	773	315	458	1,116	859	257	242	205	37
345731	Jaynagar	1,013	396	617	1,097	970	127	638	585	53
<b>URBAN</b>										
345732	Barda (CT)	1,052	407	645	1,899	1,495	404	1,009	897	112

## PRIMARY CENSUS ABSTRACT

## CENSUS ABSTRACT

Sutahata

Industrial category of main workers													Name of Village 2
Cultivators			Agricultural labourers			Household industry workers			Other workers				
Persons	Males	Females	Persons	Males	Females	Persons	Males	Females	Persons	Males	Females		
29	30	31	32	33	34	35	36	37	38	39	40		
	23	21	2	65	63	2	16	16	-	319	274	45	Akubpur
	22	19	3	153	152	1	17	17	-	262	226	36	Krishna Nagar
	25	23	2	62	60	2	23	23	-	208	183	25	Bangopalpur
	15	14	1	61	60	1	-	-	-	69	66	3	Tabakhali
	32	32	-	128	124	4	10	10	-	152	144	8	Guaberia
	6	5	1	51	47	4	5	4	1	206	202	4	Durbababere
	24	17	7	68	65	3	15	12	3	174	145	29	Tajnagar
	1	1	-	87	79	8	4	3	1	26	22	4	Finga
	2	2	-	115	112	3	1	-	1	16	13	3	Gouragapur
	38	37	1	237	229	8	18	15	3	41	32	9	Tajpur
	8	8	-	109	107	2	5	3	2	99	91	8	Uttar Basulia
	14	14	-	17	17	-	8	8	-	360	319	41	Ashadtalia
	1	1	-	59	55	4	-	-	-	120	108	12	Bara Talia
	43	42	1	51	50	1	5	4	1	227	213	14	Dihshibram Nagar
	17	17	-	30	27	3	2	2	-	125	113	12	Dakshin Gobindpur
	4	4	-	23	23	-	-	-	-	257	226	31	Jamal Chak
	1	-	1	-	-	-	-	-	-	75	67	8	Chak Sijbere
	15	14	1	16	16	-	2	2	-	174	145	29	Anantapur
	19	17	2	51	50	1	7	4	3	102	91	11	Fatepur
	1	1	-	-	-	-	1	1	-	56	49	7	Ataphala
	12	11	1	75	73	2	2	2	-	88	80	8	Golap Chak
	1	1	-	75	71	4	1	1	-	119	111	8	Horkhali
	68	64	4	306	283	23	13	13	-	204	185	19	Begunbere
	4	4	-	13	13	-	1	1	-	146	113	33	Parbbatipur
	-	-	-	8	7	1	-	-	-	1	1	-	Balarampur
	40	39	1	221	201	20	19	19	-	89	83	6	Madhabpur
	37	36	1	68	64	4	2	-	2	185	172	13	Patharberia
	38	33	5	11	10	1	1	1	-	192	161	31	Baneswar Chak
	84	82	2	203	192	11	21	13	8	330	298	32	Jaynagar
													<b>URBAN</b>
	208	196	12	211	198	13	93	82	11	497	421	76	Barda (CT)



**VILLAGE PRIMARY  
C D Block -**

Location code number	Name of Village	Industrial category								
		Marginal workers			Cultivators			Agricultural labourers		
		Persons	Males	Females	Persons	Males	Females	Persons	Males	Females
1	2	41	42	43	44	45	46	47	48	49
345703	Akubpur	350	202	148	4	3	1	100	79	21
345704	Krishna Nagar	631	590	41	22	22	-	203	192	11
345705	Bangopalpur	127	53	74	5	3	2	37	31	6
345706	Tabakhali	96	91	5	5	3	2	56	53	3
345707	Guaberia	954	811	143	28	24	4	621	591	30
345708	Durbbabere	388	347	41	13	10	3	274	243	31
345709	Tajnapur	400	287	113	41	23	18	225	182	43
345710	Finga	292	175	117	4	4	-	220	154	66
345711	Gouragapur	12	5	7	1	-	1	10	5	5
345712	Tajpur	87	21	66	-	-	-	1	1	-
345713	Uttar Basulia	95	74	21	4	3	1	52	38	14
345714	Ashadtalia	153	112	41	8	5	3	31	17	14
345715	Bara Talia	45	20	25	-	-	-	10	8	2
345716	Dihsibram Nagar	209	145	64	13	11	2	92	80	12
345717	Dakshin Gobindpur	83	71	12	2	2	-	33	27	6
345718	Jamal Chak	141	79	62	8	7	1	52	48	4
345719	Chak Sijbere	81	41	40	3	3	-	5	5	-
345720	Anantapur	156	138	18	6	4	2	103	98	5
345721	Fatepur	22	19	3	-	-	-	11	10	1
345722	Ataphala	411	383	28	25	24	1	331	314	17
345723	Golap Chak	381	356	25	14	11	3	279	271	8
345724	Horkhali	224	210	14	5	2	3	168	162	6
345725	Begunbere	357	244	113	6	6	-	159	136	23
345726	Parbbatipur	394	380	14	45	43	2	291	281	10
345727	Balarampur	9	9	-	-	-	-	9	9	-
345728	Madhabpur	101	58	43	2	1	1	76	48	28
345729	Patharberia	388	325	63	12	11	1	228	195	33
345730	Baneswar Chak	874	654	220	26	23	3	406	376	30
345731	Jaynagar	459	385	74	38	36	2	182	158	24
<b>URBAN</b>										
345732	Barda (CT)	890	598	292	225	133	92	298	242	56

## PRIMARY CENSUS ABSTRACT

## CENSUS ABSTRACT

## Sutahata

of marginal workers

Household industry workers			Other workers			Non-workers			Name of Village	Location code number
Persons	Males	Females	Persons	Males	Females	Persons	Males	Females		
50	51	52	53	54	55	56	57	58	2	1
25	10	15	221	110	111	1,144	401	743	Akubpur	345703
10	9	1	396	367	29	2,845	1,025	1,820	Krishna Nagar	345704
3	2	1	82	17	65	715	257	458	Bangopalpur	345705
-	-	-	35	35	-	514	162	352	Tabakhali	345706
52	45	7	253	151	102	2,620	877	1,743	Guaberia	345707
2	2	-	99	92	7	1,952	711	1,241	Durbabere	345708
4	3	1	130	79	51	1,132	404	728	Tajnapur	345709
47	7	40	21	10	11	519	207	312	Finga	345710
-	-	-	1	-	1	290	87	203	Gouragapur	345711
-	-	-	86	20	66	770	258	512	Tajpur	345712
8	3	5	31	30	1	821	291	530	Uttar Basulia	345713
5	4	1	109	86	23	1,104	379	725	Ashadtalia	345714
-	-	-	35	12	23	413	132	281	Bara Talia	345715
3	2	1	101	52	49	1,000	349	651	Dihshibram Nagar	345716
1	1	-	47	41	6	471	151	320	Dakshin Gobindpur	345717
2	1	1	79	23	56	739	247	492	Jamal Chak	345718
2	-	2	71	33	38	227	78	149	Chak Sijbere	345719
2	1	1	45	35	10	816	291	525	Anantapur	345720
2	-	2	9	9	-	566	217	349	Fatepur	345721
3	3	-	52	42	10	1,062	349	713	Ataphala	345722
2	1	1	86	73	13	1,569	556	1,013	Golap Chak	345723
-	-	-	51	46	5	983	327	656	Horkhali	345724
6	6	-	186	96	90	1,901	701	1,200	Begunbere	345725
1	1	-	57	55	2	1,373	510	863	Parbbatipur	345726
-	-	-	-	-	-	39	17	22	Balarampur	345727
1	-	1	22	9	13	949	339	610	Madhabpur	345728
3	1	2	145	118	27	1,733	576	1,157	Patharberia	345729
34	25	9	408	230	178	2,177	812	1,365	Baneswar Chak	345730
22	17	5	217	174	43	2,513	871	1,642	Jaynapur	345731
<b>URBAN</b>										
36	29	7	331	194	137	3,256	1,122	2,134	Barda (CT)	345732

**VILLAGE PRIMARY  
C D Block -**

Location code number	Name of Village	Area of Village in hectares	Number of households	Total population (including institutional and houseless population)			Population in the age-group 0-6		
				Persons	Males	Females	Persons	Males	Females
1	2	3	4	5	6	7	8	9	10
<b>0330</b>	<b>Haldia (Total)</b>	<b>6,543.92</b>	<b>22,385</b>	<b>97,992</b>	<b>50,531</b>	<b>47,461</b>	<b>11,601</b>	<b>6,031</b>	<b>5,570</b>
<b>0330</b>	<b>Haldia (Rural)</b>	<b>6,543.92</b>	<b>22,385</b>	<b>97,992</b>	<b>50,531</b>	<b>47,461</b>	<b>11,601</b>	<b>6,031</b>	<b>5,570</b>
<b>0330</b>	<b>Haldia (Urban)</b>	<b>0.00</b>	<b>-</b>	<b>-</b>	<b>-</b>	<b>-</b>	<b>-</b>	<b>-</b>	<b>-</b>
<b>RURAL</b>									
345733	Basan Chak	253.83	742	3,325	1,647	1,678	372	176	196
345734	Baruttar Hingli	432.25	1,058	4,840	2,453	2,387	525	278	247
345735	Kashthakhali	354.74	935	4,171	2,123	2,048	480	241	239
345736	Anandapur	192.73	406	1,772	930	842	223	113	110
345737	Iswardaha Jalpai	326.18	1,039	4,640	2,412	2,228	648	337	311
345738	Barsundra	249.40	712	3,187	1,626	1,561	396	205	191
345739	Banskhana Jalpai	434.57	1,040	4,326	2,266	2,060	579	322	257
345740	Dakshin Chak	178.07	790	3,245	1,639	1,606	352	176	176
345741	Brajajal Chak	270.05	1,465	6,366	3,311	3,055	779	409	370
345742	Kunarpur	552.64	2,273	10,516	5,386	5,130	1,567	819	748
345743	Barbajitpur	295.76	1,099	4,751	2,451	2,300	538	272	266
345744	Barabari	374.76	1,134	5,051	2,576	2,475	577	285	292
345745	Manaharpur	143.46	573	2,720	1,405	1,315	312	174	138
345746	Chaul Khola	265.21	753	3,241	1,689	1,552	367	199	168
345747	Kismat Sibramnagar	248.70	1,007	4,150	2,140	2,010	458	244	214
345748	Deulpota	286.38	900	4,160	2,148	2,012	403	207	196
345749	Dwari Berya	466.98	1,230	5,527	2,874	2,653	539	273	266
345750	Hadia	258.80	954	4,240	2,186	2,054	508	282	226
345751	Sapua	94.09	233	1,032	530	502	96	48	48
345752	Gorankhali	160.33	576	2,418	1,249	1,169	255	134	121
345753	Bar Basudebpur	390.15	1,472	6,611	3,416	3,195	711	371	340
345754	Chaklarpur	208.59	728	2,834	1,449	1,385	317	171	146
345755	Jambere	106.25	382	1,759	934	825	230	121	109
345756	Agunmari Char	0.00	884	3,110	1,691	1,419	369	174	195

## PRIMARY CENSUS ABSTRACT

## CENSUS ABSTRACT

Haldia

Scheduled Castes population			Scheduled Tribes population			Literates			Name of Village
Persons	Males	Females	Persons	Males	Females	Persons	Males	Females	
11	12	13	14	15	16	17	18	19	2
7,477	3,905	3,572	288	145	143	74,262	40,505	33,757	Haldia (Total)
7,477	3,905	3,572	288	145	143	74,262	40,505	33,757	Haldia (Rural)
-	-	-	-	-	-	-	-	-	Haldia (Urban)
<b>RURAL</b>									
377	202	175	1	1	-	2,663	1,398	1,265	Basan Chak
6	2	4	-	-	-	3,771	2,016	1,755	Baruttar Hingli
855	441	414	-	-	-	3,266	1,777	1,489	Kashthakhali
94	51	43	-	-	-	1,339	748	591	Anandapur
1,088	549	539	3	2	1	3,005	1,659	1,346	Iswardaha Jalpai
81	38	43	4	2	2	2,409	1,288	1,121	Barsundra
198	105	93	5	2	3	3,256	1,796	1,460	Banskhana Jalpai
127	73	54	-	-	-	2,530	1,359	1,171	Dakshin Chak
196	105	91	6	2	4	4,875	2,651	2,224	Brajalal Chak
394	208	186	-	-	-	7,603	4,085	3,518	Kunarpur
51	29	22	-	-	-	3,825	2,063	1,762	Barbajitpur
237	121	116	1	-	1	3,965	2,150	1,815	Barabari
214	114	100	-	-	-	1,984	1,073	911	Manaharpur
407	224	183	3	1	2	2,452	1,372	1,080	Chaul Khola
152	80	72	-	-	-	3,345	1,808	1,537	Kismat Sibramnagar
324	165	159	-	-	-	3,354	1,840	1,514	Deulpota
668	347	321	-	-	-	4,272	2,379	1,893	Dwari Berya
297	150	147	246	123	123	3,267	1,754	1,513	Hadia
-	-	-	10	6	4	829	454	375	Sapua
12	8	4	5	2	3	1,895	1,027	868	Gorankhali
350	176	174	2	2	-	4,966	2,737	2,229	Bar Basudebpur
160	82	78	-	-	-	2,216	1,187	1,029	Chaklalpur
16	9	7	-	-	-	1,430	787	643	Jambere
1,173	626	547	2	2	-	1,745	1,097	648	Agunmari Char

**VILLAGE PRIMARY  
C D Block -**

Location code number	Name of Village	Illiterates			Total workers			Main workers		
		Persons	Males	Females	Persons	Males	Females	Persons	Males	Females
1	2	20	21	22	23	24	25	26	27	28
<b>0330</b>	<b>Haldia (Total)</b>	<b>23,730</b>	<b>10,026</b>	<b>13,704</b>	<b>35,776</b>	<b>29,273</b>	<b>6,503</b>	<b>22,144</b>	<b>19,612</b>	<b>2,532</b>
<b>0330</b>	<b>Haldia (Rural)</b>	<b>23,730</b>	<b>10,026</b>	<b>13,704</b>	<b>35,776</b>	<b>29,273</b>	<b>6,503</b>	<b>22,144</b>	<b>19,612</b>	<b>2,532</b>
<b>0330</b>	<b>Haldia (Urban)</b>	-	-	-	-	-	-	-	-	-
	<b>RURAL</b>									
345733	Basan Chak	662	249	413	1,499	1,026	473	1,004	770	234
345734	Baruttar Hingli	1,069	437	632	1,566	1,450	116	804	737	67
345735	Kashthakhali	905	346	559	1,407	1,206	201	959	879	80
345736	Anandapur	433	182	251	670	561	109	70	56	14
345737	Iswardaha Jalpai	1,635	753	882	1,569	1,319	250	1,351	1,174	177
345738	Barsundra	778	338	440	1,299	951	348	764	608	156
345739	Banskhana Jalpai	1,070	470	600	1,424	1,309	115	853	790	63
345740	Dakshin Chak	715	280	435	1,119	934	185	690	586	104
345741	Brajlal Chak	1,491	660	831	2,334	1,839	495	1,439	1,288	151
345742	Kunarpur	2,913	1,301	1,612	3,739	2,973	766	2,144	1,988	156
345743	Barbajitpur	926	388	538	1,761	1,459	302	1,009	920	89
345744	Barabari	1,086	426	660	2,009	1,517	492	965	889	76
345745	Manaharpur	736	332	404	861	770	91	768	729	39
345746	Chaul Khola	789	317	472	913	802	111	512	483	29
345747	Kismat Sibramnagar	805	332	473	1,346	1,228	118	857	793	64
345748	Deulpota	806	308	498	1,569	1,292	277	877	816	61
345749	Dwari Berya	1,255	495	760	2,405	1,731	674	1,414	1,218	196
345750	Hadia	973	432	541	1,644	1,322	322	1,337	1,122	215
345751	Sapua	203	76	127	496	339	157	465	328	137
345752	Gorankhali	523	222	301	786	704	82	493	459	34
345753	Bar Basudebpur	1,645	679	966	2,364	1,958	406	1,556	1,419	137
345754	Chaklarpur	618	262	356	955	846	109	596	548	48
345755	Jambere	329	147	182	620	562	58	301	288	13
345756	Agunmari Char	1,365	594	771	1,421	1,175	246	916	724	192

## PRIMARY CENSUS ABSTRACT

## CENSUS ABSTRACT

Haldia

## Industrial category of main workers

Cultivators			Household industry						Other workers			Name of Village
Persons	Males	Females	Agricultural labourers			workers			Persons	Males	Females	
29	30	31	32	33	34	35	36	37	38	39	40	2
3,941	3,683	258	5,810	5,008	802	604	458	146	11,789	10,463	1,326	Haldia (Total)
3,941	3,683	258	5,810	5,008	802	604	458	146	11,789	10,463	1,326	Haldia (Rural)
-	-	-	-	-	-	-	-	-	-	-	-	Haldia (Urban)
<b>RURAL</b>												
104	97	7	346	234	112	54	19	35	500	420	80	Basan Chak
135	133	2	261	253	8	17	11	6	391	340	51	Baruttar Hingli
178	172	6	396	366	30	10	7	3	375	334	41	Kashthakhali
8	6	2	38	32	6	-	-	-	24	18	6	Anandapur
586	516	70	409	340	69	16	14	2	340	304	36	Iswardaha Jalpai
111	83	28	141	80	61	47	31	16	465	414	51	Barsundra
204	196	8	309	301	8	13	8	5	327	285	42	Banskhana Jalpai
64	56	8	268	239	29	33	15	18	325	276	49	Dakshin Chak
183	176	7	340	311	29	57	45	12	859	756	103	Brajalal Chak
221	215	6	439	408	31	57	44	13	1,427	1,321	106	Kunarpur
133	126	7	305	298	7	22	20	2	549	476	73	Barbajitpur
231	228	3	145	137	8	17	11	6	572	513	59	Barabari
94	93	1	341	332	9	13	13	-	320	291	29	Manaharpur
77	75	2	144	141	3	13	11	2	278	256	22	Chaul Khola
152	150	2	157	141	16	6	6	-	542	496	46	Kismat Sibramnagar
96	91	5	100	94	6	91	87	4	590	544	46	Deulpota
294	264	30	453	366	87	21	18	3	646	570	76	Dwari Berya
332	325	7	372	256	116	24	21	3	609	520	89	Hadia
151	137	14	214	104	110	5	1	4	95	86	9	Sapua
50	46	4	85	76	9	22	20	2	336	317	19	Gorankhali
366	338	28	337	304	33	61	51	10	792	726	66	Bar Basudebpur
89	81	8	176	163	13	2	2	-	329	302	27	Chaklalpur
80	77	3	24	23	1	3	3	-	194	185	9	Jambere
2	2	-	10	9	1	-	-	-	904	713	191	Agunmari Char

VILLAGE PRIMARY  
C D Block -

Location code		Industrial category								
		Marginal workers			Cultivators			Agricultural labourers		
number	Name of Village	Persons	Males	Females	Persons	Males	Females	Persons	Males	Females
1	2	41	42	43	44	45	46	47	48	49
<b>0330</b>	<b>Haldia (Total)</b>	<b>13,632</b>	<b>9,661</b>	<b>3,971</b>	<b>1,549</b>	<b>1,280</b>	<b>269</b>	<b>7,266</b>	<b>4,961</b>	<b>2,305</b>
<b>0330</b>	<b>Haldia (Rural)</b>	<b>13,632</b>	<b>9,661</b>	<b>3,971</b>	<b>1,549</b>	<b>1,280</b>	<b>269</b>	<b>7,266</b>	<b>4,961</b>	<b>2,305</b>
<b>0330</b>	<b>Haldia (Urban)</b>	-	-	-	-	-	-	-	-	-
<b>RURAL</b>										
345733	Basan Chak	495	256	239	53	16	37	372	184	188
345734	Baruttar Hingli	762	713	49	152	143	9	407	382	25
345735	Kashthakhali	448	327	121	33	23	10	243	195	48
345736	Anandapur	600	505	95	109	104	5	171	128	43
345737	Iswardaha Jalpai	218	145	73	28	20	8	83	58	25
345738	Barsundra	535	343	192	61	52	9	304	138	166
345739	Banskhana Jalpai	571	519	52	60	56	4	337	311	26
345740	Dakshin Chak	429	348	81	108	100	8	226	185	41
345741	Brajajal Chak	895	551	344	84	63	21	553	292	261
345742	Kunarpur	1,595	985	610	83	77	6	761	462	299
345743	Barbajitpur	752	539	213	54	44	10	428	408	20
345744	Barabari	1,044	628	416	51	25	26	565	365	200
345745	Manaharpur	93	41	52	8	4	4	59	27	32
345746	Chaul Khola	401	319	82	137	136	1	169	116	53
345747	Kismat Sibramnagar	489	435	54	11	10	1	319	297	22
345748	Deulpota	692	476	216	77	54	23	383	274	109
345749	Dwari Berya	991	513	478	133	77	56	628	271	357
345750	Hadia	307	200	107	35	30	5	162	82	80
345751	Sapua	31	11	20	5	3	2	19	7	12
345752	Gorankhali	293	245	48	14	14	-	168	148	20
345753	Bar Basudebpur	808	539	269	44	39	5	559	345	214
345754	Chaklarpur	359	298	61	35	34	1	193	146	47
345755	Jambere	319	274	45	112	103	9	128	113	15
345756	Agunmari Char	505	451	54	62	53	9	29	27	2

## PRIMARY CENSUS ABSTRACT

## CENSUS ABSTRACT

Haldia

of marginal workers										Location code number
Household industry workers			Other workers			Non-workers			Name of Village	
Persons	Males	Females	Persons	Males	Females	Persons	Males	Females		2
50	51	52	53	54	55	56	57	58		
404	195	209	4,413	3,225	1,188	62,216	21,258	40,958	Haldia (Total)	0330
404	195	209	4,413	3,225	1,188	62,216	21,258	40,958	Haldia (Rural)	0330
-	-	-	-	-	-	-	-	-	Haldia (Urban)	0330
<b>RURAL</b>										
24	16	8	46	40	6	1,826	621	1,205	Basan Chak	345733
10	7	3	193	181	12	3,274	1,003	2,271	Baruttar Hingli	345734
13	3	10	159	106	53	2,764	917	1,847	Kashthakhali	345735
8	5	3	312	268	44	1,102	369	733	Anandapur	345736
1	-	1	106	67	39	3,071	1,093	1,978	Iswardaha Jalpai	345737
8	4	4	162	149	13	1,888	675	1,213	Barsundra	345738
14	12	2	160	140	20	2,902	957	1,945	Banskhana Jalpai	345739
11	8	3	84	55	29	2,126	705	1,421	Dakshin Chak	345740
46	24	22	212	172	40	4,032	1,472	2,560	Brajalal Chak	345741
43	29	14	708	417	291	6,777	2,413	4,364	Kunarpur	345742
56	5	51	214	82	132	2,990	992	1,998	Barbajitpur	345743
58	18	40	370	220	150	3,042	1,059	1,983	Barabari	345744
2	-	2	24	10	14	1,859	635	1,224	Manaharpur	345745
6	4	2	89	63	26	2,328	887	1,441	Chaul Khola	345746
6	4	2	153	124	29	2,804	912	1,892	Kismat Sibramnagar	345747
23	11	12	209	137	72	2,591	856	1,735	Deulpota	345748
15	8	7	215	157	58	3,122	1,143	1,979	Dwari Berya	345749
18	6	12	92	82	10	2,596	864	1,732	Hadia	345750
5	1	4	2	-	2	536	191	345	Sapua	345751
8	4	4	103	79	24	1,632	545	1,087	Gorankhali	345752
12	11	1	193	144	49	4,247	1,458	2,789	Bar Basudebpur	345753
2	2	-	129	116	13	1,879	603	1,276	Chaklalpur	345754
4	2	2	75	56	19	1,139	372	767	Jambere	345755
11	11	-	403	360	43	1,689	516	1,173	Agunmari Char	345756



**VILLAGE PRIMARY  
C D Block -**

Location code number	Name of Village	Area of Village in hectares	Number of households	Total population (including institutional and houseless population)			Population in the age-group 0-6		
				Persons	Males	Females	Persons	Males	Females
1	2	3	4	5	6	7	8	9	10
<b>0331</b>	<b>Nandigram - I (Total)</b>	<b>18,183.61</b>	<b>42,289</b>	<b>2,07,835</b>	<b>1,06,827</b>	<b>1,01,008</b>	<b>28,384</b>	<b>14,766</b>	<b>13,618</b>
<b>0331</b>	<b>Nandigram - I (Rural)</b>	<b>17,927.84</b>	<b>41,064</b>	<b>2,02,032</b>	<b>1,03,880</b>	<b>98,152</b>	<b>27,659</b>	<b>14,394</b>	<b>13,265</b>
<b>0331</b>	<b>Nandigram - I (Urban)</b>	<b>255.77</b>	<b>1,225</b>	<b>5,803</b>	<b>2,947</b>	<b>2,856</b>	<b>725</b>	<b>372</b>	<b>353</b>
<b>RURAL</b>									
345757	Debipur	300.33	705	3,298	1,694	1,604	397	198	199
345758	Dhaneshwarpur	28.66	103	480	243	237	52	28	24
345759	Ratanpur	95.84	188	800	411	389	88	54	34
345760	Bar Jamtalya	69.38	201	1,033	519	514	152	88	64
345761	Dijamtalya	115.47	349	1,660	848	812	204	103	101
345762	Char Galya	74.46	203	1,043	545	498	130	81	49
345763	Manu Chak	149.48	312	1,373	705	668	156	86	70
345764	Bhimkata	73.35	211	995	522	473	182	96	86
345765	Babukhanbar	30.35	212	962	512	450	173	96	77
345766	Mann Chak Jalpai	146.50	398	1,769	902	867	237	118	119
345767	Jalpai Part V	404.24	380	1,809	968	841	213	118	95
345768	Basuli Chak	96.72	183	861	444	417	96	39	57
345769	Dinabandhupur	310.03	941	3,999	2,055	1,944	564	291	273
345770	Moujbrindabanpur	38.04	136	589	308	281	72	40	32
345771	Jelyamara	179.65	187	878	457	421	96	56	40
345772	Durgapur	185.35	537	2,536	1,312	1,224	320	159	161
345773	Mansakata Bharat Chak	51.85	104	461	237	224	51	28	23
345774	Bhekutya	295.02	777	3,352	1,702	1,650	469	242	227
345775	Babukhanbar Part-II	83.10	156	750	398	352	96	51	45
345776	Taluk Brindabanpur	100.36	262	1,101	556	545	139	76	63
345777	Narasinghapur Tajpur	55.26	84	377	192	185	52	24	28
345778	Amtalya	184.94	372	1,747	889	858	213	108	105
345779	Anantapur Part-I	62.38	140	602	308	294	66	32	34
345780	Gobindapur	33.39	64	272	126	146	28	13	15
345781	Kandapa Shara	288.59	646	2,971	1,524	1,447	319	168	151
345782	Bar Kanda Pashara	57.06	206	940	464	476	102	49	53
345783	Nandan Ayek Bar	68.39	157	739	380	359	70	32	38
345784	Purushottampur	148.67	436	1,979	1,030	949	236	130	106
345785	Binandapur	88.78	143	813	381	432	120	54	66
345786	Khariberia	70.52	53	226	111	115	20	13	7
345787	Rampur	38.04	64	258	131	127	26	16	10
345788	Mahammadpur	353.64	1,308	6,322	3,252	3,070	910	476	434
345789	Madhabpur	52.81	159	845	429	416	122	59	63
345790	Parbatipur	46.13	46	203	100	103	29	11	18
345791	Naya Chak	50.56	196	983	490	493	165	73	92
345792	Kenda Mari Jalpai	798.45	1,513	7,604	4,008	3,596	1,074	569	505
345793	Baincha Bari	102.53	158	887	455	432	139	76	63
345794	Hazra Kata	72.83	119	651	335	316	93	50	43
345795	Nilpur	46.00	416	2,103	1,064	1,039	325	162	163
345796	Hosenpur	88.63	416	2,096	1,092	1,004	319	167	152
345797	Gopimohanpur	123.13	704	3,272	1,698	1,574	436	231	205
345798	Bhasur Kata	90.77	161	824	426	398	104	57	47
345799	Subhanichak	74.30	190	1,000	514	486	152	78	74
345800	Mirza Chak	62.13	176	842	445	397	107	54	53
345801	Raja Ram Chak	58.57	242	1,147	596	551	172	87	85
345802	Shyam Sundari Chak	110.99	262	1,244	645	599	171	84	87
345803	Usman Chak	186.92	599	2,918	1,467	1,451	451	219	232
345804	Jadu Bari Chak	122.62	368	1,872	981	891	273	141	132
345805	Gar Chakra Berya	193.04	888	4,274	2,181	2,093	664	331	333
345806	Chilinga	129.06	551	2,505	1,318	1,187	302	168	134
345807	Samsabad Barsar Beria	54.64	533	2,362	1,223	1,139	366	199	167

## PRIMARY CENSUS ABSTRACT

## CENSUS ABSTRACT

## Nandigram - I

Scheduled Castes population			Scheduled Tribes population			Literates			Name of Village
Persons	Males	Females	Persons	Males	Females	Persons	Males	Females	
11	12	13	14	15	16	17	18	19	2
38,619	19,940	18,679	139	63	76	1,52,339	81,810	70,529	Nandigram - I (Total)
38,220	19,735	18,485	134	62	72	1,47,827	79,453	68,374	Nandigram - I (Rural)
399	205	194	5	1	4	4,512	2,357	2,155	Nandigram - I (Urban)
<b>RURAL</b>									
1,735	876	859	-	-	-	2,544	1,391	1,153	Debipur
-	-	-	-	-	-	366	193	173	Dhaneshwarpur
-	-	-	-	-	-	662	347	315	Ratanpur
-	-	-	-	-	-	802	393	409	Bar Jamtalya
751	388	363	-	-	-	1,297	689	608	Dijamtalya
75	37	38	-	-	-	764	419	345	Char Galya
8	3	5	-	-	-	1,132	599	533	Manu Chak
359	200	159	-	-	-	706	398	308	Bhimkata
-	-	-	-	-	-	611	348	263	Babukhanbar
295	152	143	-	-	-	1,219	665	554	Mann Chak Jalpai
179	93	86	-	-	-	1,444	812	632	Jalpai Part V
84	46	38	-	-	-	683	368	315	Basuli Chak
326	159	167	-	-	-	2,804	1,496	1,308	Dinabandhupur
-	-	-	-	-	-	471	259	212	Moujbrindabanpur
48	27	21	-	-	-	669	361	308	Jelyamara
553	310	243	-	-	-	1,862	1,025	837	Durgapur
276	143	133	-	-	-	339	183	156	Mansakata Bharat Chak
118	65	53	41	21	20	2,393	1,300	1,093	Bhekutya
27	14	13	-	-	-	509	294	215	Babukhanbar Part-II
567	275	292	-	-	-	863	458	405	Taluk Brindabanpur
15	7	8	-	-	-	284	153	131	Narasinghapur Tajpur
271	142	129	5	2	3	1,296	697	599	Amtalya
248	127	121	23	11	12	493	269	224	Anantapur Part-I
-	-	-	-	-	-	231	108	123	Gobindapur
56	27	29	-	-	-	2,417	1,296	1,121	Kandapa Shara
-	-	-	-	-	-	797	399	398	Bar Kanda Pashara
3	3	-	-	-	-	622	332	290	Nandan Ayek Bar
181	97	84	56	25	31	1,490	807	683	Purushottampur
109	51	58	-	-	-	584	274	310	Binandapur
13	7	6	-	-	-	183	93	90	Khariberia
39	21	18	-	-	-	201	106	95	Rampur
1,086	563	523	-	-	-	4,592	2,441	2,151	Mahammadpur
-	-	-	-	-	-	662	348	314	Madhabpur
39	23	16	-	-	-	146	73	73	Parbatipur
261	131	130	-	-	-	697	373	324	Naya Chak
561	295	266	-	-	-	4,934	2,751	2,183	Kenda Mari Jalpai
1	1	-	-	-	-	598	315	283	Baincha Bari
-	-	-	-	-	-	485	246	239	Hazra Kata
-	-	-	-	-	-	1,448	754	694	Nilpur
59	28	31	-	-	-	1,372	737	635	Hosenpur
11	6	5	-	-	-	2,487	1,319	1,168	Gopimohanpur
5	2	3	-	-	-	552	287	265	Bhasur Kata
-	-	-	-	-	-	779	406	373	Subhanichak
138	70	68	-	-	-	626	350	276	Mirza Chak
30	16	14	-	-	-	838	439	399	Raja Ram Chak
339	175	164	-	-	-	902	504	398	Shyam Sundari Chak
18	10	8	-	-	-	2,056	1,064	992	Usman Chak
1	1	-	-	-	-	1,394	769	625	Jadu Bari Chak
489	260	229	-	-	-	2,939	1,566	1,373	Gar Chakra Berya
159	84	75	-	-	-	1,963	1,061	902	Chilinga
-	-	-	-	-	-	1,765	927	838	Samsabad Barsar Beria

**VILLAGE PRIMARY  
C D Block -**

Location code number	Name of Village	Illiterates			Total workers			Main workers		
		Persons	Males	Females	Persons	Males	Females	Persons	Males	Females
1	2	20	21	22	23	24	25	26	27	28
<b>0331</b>	<b>Nandigram - I (Total)</b>	<b>55,496</b>	<b>25,017</b>	<b>30,479</b>	<b>66,239</b>	<b>57,119</b>	<b>9,120</b>	<b>32,276</b>	<b>29,602</b>	<b>2,674</b>
<b>0331</b>	<b>Nandigram - I (Rural)</b>	<b>54,205</b>	<b>24,427</b>	<b>29,778</b>	<b>64,308</b>	<b>55,542</b>	<b>8,766</b>	<b>31,147</b>	<b>28,592</b>	<b>2,555</b>
<b>0331</b>	<b>Nandigram - I (Urban)</b>	<b>1,291</b>	<b>590</b>	<b>701</b>	<b>1,931</b>	<b>1,577</b>	<b>354</b>	<b>1,129</b>	<b>1,010</b>	<b>119</b>
<b>RURAL</b>										
345757	Debipur	754	303	451	1,425	994	431	487	409	78
345758	Dhaneshwarpur	114	50	64	120	103	17	63	55	8
345759	Ratanpur	138	64	74	257	214	43	33	27	6
345760	Bar Jamtalya	231	126	105	298	268	30	165	157	8
345761	Dijamtalya	363	159	204	615	480	135	211	205	6
345762	Char Galya	279	126	153	322	302	20	118	114	4
345763	Manu Chak	241	106	135	466	424	42	379	349	30
345764	Bhimkata	289	124	165	298	291	7	26	24	2
345765	Babukhanbar	351	164	187	277	265	12	14	14	-
345766	Mann Chak Jalpai	550	237	313	495	471	24	208	202	6
345767	Jalpai Part V	365	156	209	864	570	294	67	64	3
345768	Basuli Chak	178	76	102	279	275	4	98	95	3
345769	Dinabandhupur	1,195	559	636	1,213	1,156	57	771	747	24
345770	Moujbrindabanpur	118	49	69	207	202	5	205	200	5
345771	Jelyamara	209	96	113	236	185	51	71	37	34
345772	Durgapur	674	287	387	720	673	47	308	276	32
345773	Mansakata Bharat Chak	122	54	68	145	140	5	15	14	1
345774	Bhekutya	959	402	557	872	798	74	123	98	25
345775	Babukhanbar Part-II	241	104	137	233	224	9	20	14	6
345776	Taluk Brindabanpur	238	98	140	362	311	51	202	175	27
345777	Narasinghapur Tajpur	93	39	54	125	111	14	92	90	2
345778	Amalya	451	192	259	569	486	83	324	304	20
345779	Anantapur Part-I	109	39	70	199	183	16	40	37	3
345780	Gobindapur	41	18	23	79	58	21	60	49	11
345781	Kandapa Shara	554	228	326	799	744	55	242	219	23
345782	Bar Kanda Pashara	143	65	78	257	230	27	117	101	16
345783	Nandan Ayek Bar	117	48	69	339	242	97	212	176	36
345784	Purushottampur	489	223	266	589	474	115	301	268	33
345785	Binandapur	229	107	122	251	236	15	137	131	6
345786	Khariberia	43	18	25	130	72	58	33	19	14
345787	Rampur	57	25	32	83	79	4	32	29	3
345788	Mahammadpur	1,730	811	919	1,867	1,642	225	1,147	1,010	137
345789	Madhabpur	183	81	102	279	242	37	196	175	21
345790	Parbatipur	57	27	30	58	50	8	25	22	3
345791	Naya Chak	286	117	169	198	183	15	70	63	7
345792	Kenda Mari Jalpai	2,670	1,257	1,413	2,628	2,222	406	800	767	33
345793	Baincha Bari	289	140	149	249	242	7	217	213	4
345794	Hazra Kata	166	89	77	192	182	10	191	181	10
345795	Nilpur	655	310	345	600	571	29	414	394	20
345796	Hosenpur	724	355	369	598	561	37	298	287	11
345797	Gopimohanpur	785	379	406	962	902	60	435	418	17
345798	Bhasur Kata	272	139	133	223	209	14	145	140	5
345799	Subhanichak	221	108	113	305	272	33	122	120	2
345800	Mirza Chak	216	95	121	266	249	17	191	180	11
345801	Raja Ram Chak	309	157	152	329	313	16	252	243	9
345802	Shyam Sundari Chak	342	141	201	344	335	9	210	206	4
345803	Usman Chak	862	403	459	712	602	110	211	199	12
345804	Jadu Bari Chak	478	212	266	561	511	50	196	181	15
345805	Gar Chakra Berya	1,335	615	720	1,246	1,180	66	309	297	12
345806	Chilinga	542	257	285	740	686	54	372	355	17
345807	Samsabad Barsar Beria	597	296	301	672	629	43	101	97	4

## PRIMARY CENSUS ABSTRACT

## CENSUS ABSTRACT

## Nandigram - I

Industrial category of main workers													Name of Village 2
Cultivators			Agricultural labourers			Household industry workers			Other workers				
Persons	Males	Females	Persons	Males	Females	Persons	Males	Females	Persons	Males	Females		
29	30	31	32	33	34	35	36	37	38	39	40		
5,678	5,386	292	8,974	8,496	478	1,491	1,365	126	16,133	14,355	1,778	Nandigram - I (Total)	
5,659	5,368	291	8,752	8,279	473	1,349	1,231	118	15,387	13,714	1,673	Nandigram - I (Rural)	
19	18	1	222	217	5	142	134	8	746	641	105	Nandigram - I (Urban)	
RURAL													
40	38	2	124	87	37	38	38	-	285	246	39	Debipur	
2	1	1	8	7	1	5	3	2	48	44	4	Dhaneshwarpur	
-	-	-	-	-	-	-	-	-	33	27	6	Ratanpur	
52	51	1	96	96	-	1	1	-	16	9	7	Bar Jamtalya	
119	118	1	59	58	1	3	3	-	30	26	4	Dijamtalya	
24	23	1	81	80	1	-	-	-	13	11	2	Char Galya	
67	59	8	92	87	5	57	56	1	163	147	16	Manu Chak	
5	5	-	1	-	1	1	1	-	19	18	1	Bhimkata	
1	1	-	3	3	-	3	3	-	7	7	-	Babukhanbar	
111	110	1	7	7	-	5	5	-	85	80	5	Mann Chak Jalpai	
30	29	1	30	29	1	-	-	-	7	6	1	Jalpai Part V	
68	68	-	12	11	1	-	-	-	18	16	2	Basuli Chak	
264	259	5	247	242	5	26	24	2	234	222	12	Dinabandhupur	
41	41	-	127	125	2	-	-	-	37	34	3	Moujbrindabanpur	
2	1	1	14	11	3	2	2	-	53	23	30	Jelyamara	
83	78	5	127	119	8	5	3	2	93	76	17	Durgapur	
1	1	-	1	1	-	-	-	-	13	12	1	Mansakata Bharat Chak	
5	5	-	16	15	1	8	8	-	94	70	24	Bhekutya	
9	9	-	1	-	1	-	-	-	10	5	5	Babukhanbar Part-II	
54	53	1	74	61	13	2	2	-	72	59	13	Taluk Brindabanpur	
6	6	-	55	53	2	3	3	-	28	28	-	Narasinghapur Tajpur	
48	47	1	174	169	5	-	-	-	102	88	14	Amtalya	
1	1	-	5	5	-	3	3	-	31	28	3	Anantapur Part-I	
37	30	7	12	10	2	-	-	-	11	9	2	Gobindapur	
50	50	-	48	46	2	5	5	-	139	118	21	Kandapa Shara	
11	11	-	1	1	-	2	2	-	103	87	16	Bar Kanda Pashara	
16	15	1	24	23	1	7	5	2	165	133	32	Nandan Ayek Bar	
19	12	7	3	1	2	11	9	2	268	246	22	Purushottampur	
-	-	-	49	49	-	-	-	-	88	82	6	Binandapur	
32	18	14	-	-	-	1	1	-	-	-	-	Khariberia	
-	-	-	-	-	-	1	1	-	31	28	3	Rampur	
120	114	6	248	228	20	65	46	19	714	622	92	Mahammadpur	
11	8	3	3	3	-	3	3	-	179	161	18	Madhabpur	
-	-	-	1	1	-	-	-	-	24	21	3	Parbatipur	
2	-	2	2	2	-	-	-	-	66	61	5	Naya Chak	
118	117	1	308	299	9	82	80	2	292	271	21	Kenda Mari Jalpai	
2	2	-	31	29	2	3	3	-	181	179	2	Baincha Bari	
9	9	-	87	82	5	-	-	-	95	90	5	Hazra Kata	
9	7	2	155	153	2	3	2	1	247	232	15	Nilpur	
36	36	-	27	27	-	6	6	-	229	218	11	Hosenpur	
54	52	2	28	27	1	14	12	2	339	327	12	Gopimohanpur	
19	18	1	39	39	-	2	2	-	85	81	4	Bhasur Kata	
-	-	-	93	93	-	6	6	-	23	21	2	Subhanichak	
11	10	1	20	19	1	22	21	1	138	130	8	Mirza Chak	
2	2	-	25	25	-	18	17	1	207	199	8	Raja Ram Chak	
65	64	1	121	120	1	7	7	-	17	15	2	Shyam Sundari Chak	
25	24	1	37	36	1	1	1	-	148	138	10	Usman Chak	
21	21	-	83	79	4	27	27	-	65	54	11	Jadu Bari Chak	
24	23	1	26	26	-	14	14	-	245	234	11	Gar Chakra Berya	
6	6	-	52	52	-	5	4	1	309	293	16	Chilinga	
6	6	-	7	7	-	9	9	-	79	75	4	Samsabad Barsar Beria	

VILLAGE PRIMARY  
C D Block -

Location code number	Name of Village	Industrial category								
		Marginal workers			Cultivators			Agricultural labourers		
		Persons	Males	Females	Persons	Males	Females	Persons	Males	Females
1	2	41	42	43	44	45	46	47	48	49
<b>0331</b>	<b>Nandigram - I (Total)</b>	<b>33,963</b>	<b>27,517</b>	<b>6,446</b>	<b>4,205</b>	<b>3,515</b>	<b>690</b>	<b>20,098</b>	<b>16,811</b>	<b>3,287</b>
<b>0331</b>	<b>Nandigram - I (Rural)</b>	<b>33,161</b>	<b>26,950</b>	<b>6,211</b>	<b>4,171</b>	<b>3,482</b>	<b>689</b>	<b>19,726</b>	<b>16,457</b>	<b>3,269</b>
<b>0331</b>	<b>Nandigram - I (Urban)</b>	<b>802</b>	<b>567</b>	<b>235</b>	<b>34</b>	<b>33</b>	<b>1</b>	<b>372</b>	<b>354</b>	<b>18</b>
	<b>RURAL</b>									
345757	Debipur	938	585	353	47	35	12	667	393	274
345758	Dhaneshwarpur	57	48	9	11	11	-	39	32	7
345759	Ratanpur	224	187	37	70	69	1	97	92	5
345760	Bar Jamtalya	133	111	22	28	19	9	101	88	13
345761	Dijamtalya	404	275	129	11	10	1	369	253	116
345762	Char Galya	204	188	16	59	58	1	133	127	6
345763	Manu Chak	87	75	12	27	27	-	29	20	9
345764	Bhimkata	272	267	5	1	1	-	222	217	5
345765	Babukhanbar	263	251	12	1	1	-	126	124	2
345766	Mann Chak Jalpai	287	269	18	7	6	1	195	185	10
345767	Jalpai Part V	797	506	291	34	31	3	755	469	286
345768	Basuli Chak	181	180	1	-	-	-	133	133	-
345769	Dinabandhupur	442	409	33	107	103	4	210	200	10
345770	Moujbrindabanpur	2	2	-	1	1	-	1	1	-
345771	Jelyamara	165	148	17	16	15	1	108	106	2
345772	Durgapur	412	397	15	40	40	-	309	303	6
345773	Mansakata Bharat Chak	130	126	4	1	-	1	125	123	2
345774	Bhekutya	749	700	49	32	29	3	605	577	28
345775	Babukhanbar Part-II	213	210	3	169	166	3	43	43	-
345776	Taluk Brindabanpur	160	136	24	46	41	5	101	86	15
345777	Narasinghapur Tajpur	33	21	12	-	-	-	21	18	3
345778	Amtalya	245	182	63	9	3	6	201	151	50
345779	Anantapur Part-I	159	146	13	27	26	1	101	99	2
345780	Gobindapur	19	9	10	3	3	-	4	1	3
345781	Kandapa Shara	557	525	32	168	164	4	255	246	9
345782	Bar Kanda Pashara	140	129	11	4	3	1	69	69	-
345783	Nandan Ayek Bar	127	66	61	35	17	18	40	29	11
345784	Purushottampur	288	206	82	31	28	3	124	119	5
345785	Binandapur	114	105	9	21	15	6	49	48	1
345786	Khariberia	97	53	44	1	1	-	95	51	44
345787	Rampur	51	50	1	1	1	-	40	40	-
345788	Mahammadpur	720	632	88	64	57	7	417	400	17
345789	Madhabpur	83	67	16	4	4	-	50	49	1
345790	Parbatipur	33	28	5	23	20	3	4	3	1
345791	Naya Chak	128	120	8	15	13	2	20	20	-
345792	Kenda Mari Jalpai	1,828	1,455	373	148	144	4	1,287	962	325
345793	Baincha Bari	32	29	3	2	2	-	20	19	1
345794	Hazra Kata	1	1	-	-	-	-	-	-	-
345795	Nilpur	186	177	9	21	19	2	155	150	5
345796	Hosenpur	300	274	26	32	29	3	228	214	14
345797	Gopimohanpur	527	484	43	26	22	4	333	316	17
345798	Bhasur Kata	78	69	9	13	10	3	53	51	2
345799	Subhanichak	183	152	31	35	35	-	58	53	5
345800	Mirza Chak	75	69	6	4	4	-	15	14	1
345801	Raja Ram Chak	77	70	7	2	2	-	55	53	2
345802	Shyam Sundari Chak	134	129	5	7	7	-	121	117	4
345803	Usman Chak	501	403	98	33	27	6	268	190	78
345804	Jadu Bari Chak	365	330	35	11	11	-	257	245	12
345805	Gar Chakra Berya	937	883	54	157	145	12	425	404	21
345806	Chilinga	368	331	37	38	35	3	189	179	10
345807	Samsabad Barsar Beria	571	532	39	8	4	4	347	330	17

## PRIMARY CENSUS ABSTRACT

## CENSUS ABSTRACT

## Nandigram - I

of marginal workers										Location code number
Household industry workers			Other workers			Non-workers			Name of Village 2	
Persons	Males	Females	Persons	Males	Females	Persons	Males	Females		1
50	51	52	53	54	55	56	57	58		
1,487	1,081	406	8,173	6,110	2,063	1,41,596	49,708	91,888	<b>Nandigram - I (Total)</b>	<b>0331</b>
1,416	1,033	383	7,848	5,978	1,870	1,37,724	48,338	89,386	<b>Nandigram - I (Rural)</b>	<b>0331</b>
71	48	23	325	132	193	3,872	1,370	2,502	<b>Nandigram - I (Urban)</b>	<b>0331</b>
<b>RURAL</b>										
25	14	11	199	143	56	1,873	700	1,173	Debipur	345757
2	-	2	5	5	-	360	140	220	Dhaneshwarpur	345758
7	3	4	50	23	27	543	197	346	Ratanpur	345759
1	1	-	3	3	-	735	251	484	Bar Jamtalya	345760
-	-	-	24	12	12	1,045	368	677	Dijamtalya	345761
-	-	-	12	3	9	721	243	478	Char Galya	345762
9	8	1	22	20	2	907	281	626	Manu Chak	345763
34	34	-	15	15	-	697	231	466	Bhinkata	345764
58	56	2	78	70	8	685	247	438	Babukhanbar	345765
4	4	-	81	74	7	1,274	431	843	Mann Chak Jalpai	345766
1	1	-	7	5	2	945	398	547	Jalpai Part V	345767
2	2	-	46	45	1	582	169	413	Basuli Chak	345768
13	13	-	112	93	19	2,786	899	1,887	Dinabandhupur	345769
-	-	-	-	-	-	382	106	276	Moujbrindabanpur	345770
7	5	2	34	22	12	642	272	370	Jelyamara	345771
6	5	1	57	49	8	1,816	639	1,177	Durgapur	345772
2	1	1	2	2	-	316	97	219	Mansakata Bharat Chak	345773
21	19	2	91	75	16	2,480	904	1,576	Bhekutya	345774
-	-	-	1	1	-	517	174	343	Babukhanbar Part-II	345775
-	-	-	13	9	4	739	245	494	Taluk Brindabanpur	345776
-	-	-	12	3	9	252	81	171	Narasinghapur Tajpur	345777
1	1	-	34	27	7	1,178	403	775	Amtalya	345778
9	9	-	22	12	10	403	125	278	Anantapur Part-I	345779
-	-	-	12	5	7	193	68	125	Gobindapur	345780
18	17	1	116	98	18	2,172	780	1,392	Kandapa Shara	345781
4	4	-	63	53	10	683	234	449	Bar Kanda Pashara	345782
4	3	1	48	17	31	400	138	262	Nandan Ayek Bar	345783
70	9	61	63	50	13	1,390	556	834	Purushottampur	345784
6	6	-	38	36	2	562	145	417	Binandapur	345785
-	-	-	1	1	-	96	39	57	Khariberia	345786
3	3	-	7	6	1	175	52	123	Rampur	345787
16	8	8	223	167	56	4,455	1,610	2,845	Mahammadpur	345788
2	2	-	27	12	15	566	187	379	Madhabpur	345789
-	-	-	6	5	1	145	50	95	Parbatipur	345790
3	3	-	90	84	6	785	307	478	Naya Chak	345791
80	71	9	313	278	35	4,976	1,786	3,190	Kenda Mari Jalpai	345792
3	1	2	7	7	-	638	213	425	Baincha Bari	345793
-	-	-	1	1	-	459	153	306	Hazra Kata	345794
4	4	-	6	4	2	1,503	493	1,010	Nilpur	345795
9	8	1	31	23	8	1,498	531	967	Hosenpur	345796
23	15	8	145	131	14	2,310	796	1,514	Gopimohanpur	345797
1	-	1	11	8	3	601	217	384	Bhasur Kata	345798
23	19	4	67	45	22	695	242	453	Subhanichak	345799
3	2	1	53	49	4	576	196	380	Mirza Chak	345800
2	2	-	18	13	5	818	283	535	Raja Ram Chak	345801
-	-	-	6	5	1	900	310	590	Shyam Sundari Chak	345802
3	2	1	197	184	13	2,206	865	1,341	Usman Chak	345803
14	12	2	83	62	21	1,311	470	841	Jadu Bari Chak	345804
136	131	5	219	203	16	3,028	1,001	2,027	Gar Chakra Berya	345805
1	1	-	140	116	24	1,765	632	1,133	Chilinga	345806
22	21	1	194	177	17	1,690	594	1,096	Samsabad Barsar Beria	345807

**VILLAGE PRIMARY  
C D Block -**

Location code number	Name of Village	Area of Village in hectares	Number of households	Total population (including institutional and houseless population)			Population in the age-group 0-6		
				Persons	Males	Females	Persons	Males	Females
1	2	3	4	5	6	7	8	9	10
345808	Tara Chand Bar	69.40	392	1,846	926	920	254	138	116
345809	Samsabad	286.08	1,508	8,249	4,198	4,051	1,294	644	650
345810	Dhanya Khola	121.17	477	2,441	1,229	1,212	394	210	184
345811	Gadai Balbar	112.10	685	3,327	1,690	1,637	451	226	225
345812	Bartalya	132.17	565	2,838	1,405	1,433	382	184	198
345813	Tajpur	167.94	386	1,847	947	900	208	117	91
345814	Haripur	350.05	901	4,400	2,246	2,154	523	248	275
345815	Manikpur	73.34	120	595	304	291	68	36	32
345816	Habibpur	39.19	375	1,772	928	844	259	136	123
345817	Priya Nagar	127.04	411	2,008	1,050	958	265	135	130
345818	Champai Nagar	42.50	227	1,133	586	547	185	107	78
345819	Sri Gauri	118.29	202	1,191	609	582	196	101	95
345820	Bahadurpur	91.18	243	1,121	563	558	134	66	68
345821	Banasri Gauri	103.47	301	1,696	881	815	247	134	113
345822	Akanda Bari	213.67	461	2,101	1,049	1,052	225	107	118
345823	Brindaban Chak	152.97	324	1,757	900	857	216	110	106
345824	Kanango Chak	148.52	293	1,603	857	746	165	77	88
345825	Simul Kundu	352.89	697	3,661	1,876	1,785	451	247	204
345826	Jambari	247.71	345	1,828	920	908	216	110	106
345827	Saifulya Chak	161.09	154	794	414	380	114	57	57
345828	Mirichdana	106.09	148	769	411	358	98	46	52
345829	Sultanpur	54.39	82	399	216	183	60	39	21
345830	Chandan Nagar	113.26	367	1,670	858	812	252	128	124
345831	Naynan	127.07	827	4,227	2,177	2,050	692	360	332
345832	Daudpur	253.86	1,219	6,132	3,092	3,040	951	479	472
345833	Chhayghari	73.49	267	1,263	646	617	206	106	100
345834	Amgechhya	488.46	1,047	5,333	2,746	2,587	670	355	315
345835	Raynagar	73.76	182	894	469	425	104	65	39
345836	Jhatibani	65.96	76	357	181	176	49	27	22
345837	Maheshpur	107.80	290	1,514	794	720	156	81	75
345838	Parul Bari	137.71	361	1,718	867	851	204	107	97
345839	Gokul Nagar	655.59	1,396	7,213	3,686	3,527	918	457	461
345840	Keshabpur	93.48	171	841	438	403	105	57	48
345841	Bara Nagar	65.99	102	595	305	290	87	46	41
345842	Chak Chilinga	54.05	49	233	120	113	26	12	14
345843	Kanchan Nagar	259.12	833	3,919	2,049	1,870	560	311	249
345844	Jalpai Part-VII	564.13	1,442	7,369	3,802	3,567	1,139	612	527
345845	Balibrindabanpur	10.93	2	8	5	3	1	1	-
345846	Kalicharanpur	783.88	1,836	9,257	4,805	4,452	1,161	617	544
345847	Saudikhali Jalpai	164.71	277	1,516	782	734	238	130	108
345848	Gangra	458.51	943	4,719	2,405	2,314	693	388	305
345849	Sona Chura	431.40	1,095	5,736	2,974	2,762	736	389	347
345850	Sonachura Jalpai	191.67	288	1,382	735	647	175	94	81
345851	Gagra Char	323.75	147	709	366	343	92	48	44
345852	Saudkhali Char	452.26	158	877	460	417	139	75	64
345853	Nakchira Char	1,437.71	204	1,177	597	580	197	92	105
345854	Charkende Mari	526.09	273	1,370	723	647	190	103	87
<b>URBAN</b>									
345855	Nandigram (CT)	255.77	1,225	5,803	2,947	2,856	725	372	353



## PRIMARY CENSUS ABSTRACT

## CENSUS ABSTRACT

## Nandigram - I

Scheduled Castes population			Scheduled Tribes population			Literates			Name of Village
Persons	Males	Females	Persons	Males	Females	Persons	Males	Females	
11	12	13	14	15	16	17	18	19	2
487	241	246	-	-	-	1,364	701	663	Tara Chand Bar
224	116	108	-	-	-	5,720	3,024	2,696	Samsabad
13	5	8	2	1	1	1,797	929	868	Dhanya Khola
4	1	3	-	-	-	2,367	1,256	1,111	Gadai Balbar
62	29	33	-	-	-	1,987	1,039	948	Bartalya
90	46	44	-	-	-	1,516	791	725	Tajpur
423	233	190	-	-	-	3,410	1,853	1,557	Haripur
-	-	-	-	-	-	483	250	233	Manikpur
2	1	1	-	-	-	1,252	679	573	Habibpur
-	-	-	-	-	-	1,492	817	675	Priya Nagar
-	-	-	-	-	-	779	397	382	Champai Nagar
287	155	132	2	-	2	850	457	393	Sri Gauri
244	118	126	-	-	-	863	463	400	Bahadurpur
617	318	299	-	-	-	1,111	633	478	Banasri Gauri
-	-	-	2	1	1	1,671	884	787	Akanda Bari
460	246	214	-	-	-	1,232	687	545	Brindaban Chak
132	69	63	-	-	-	1,396	765	631	Kanango Chak
1,379	709	670	-	-	-	2,777	1,493	1,284	Simul Kundu
978	500	478	-	-	-	1,340	732	608	Jambari
290	148	142	-	-	-	512	285	227	Saifulya Chak
209	107	102	-	-	-	633	357	276	Mirichdana
206	114	92	-	-	-	256	150	106	Sultanpur
509	266	243	-	-	-	1,244	662	582	Chandan Nagar
-	-	-	-	-	-	2,722	1,454	1,268	Naynan
496	260	236	-	-	-	4,591	2,381	2,210	Daudpur
123	59	64	-	-	-	726	386	340	Chhayghari
1,653	844	809	-	-	-	4,023	2,185	1,838	Amgechhya
342	176	166	1	-	1	657	361	296	Raynagar
301	156	145	-	-	-	283	149	134	Jhatibani
1,062	553	509	-	-	-	1,243	683	560	Maheshpur
882	447	435	-	-	-	1,400	732	668	Parul Bari
3,377	1,714	1,663	1	1	-	5,393	2,945	2,448	Gokul Nagar
263	134	129	-	-	-	717	377	340	Keshabpur
254	133	121	-	-	-	467	247	220	Bara Nagar
-	-	-	-	-	-	193	106	87	Chak Chilinga
683	349	334	-	-	-	3,015	1,599	1,416	Kanchan Nagar
1,088	549	539	-	-	-	5,099	2,708	2,391	Jalpai Part-VII
8	5	3	-	-	-	6	4	2	Balibrindabanpur
3,221	1,671	1,550	-	-	-	6,846	3,790	3,056	Kalicharanpur
497	251	246	-	-	-	866	465	401	Saudikhali Jalpai
3,244	1,660	1,584	-	-	-	3,481	1,852	1,629	Gangra
2,663	1,407	1,256	-	-	-	4,239	2,344	1,895	Sona Chura
566	305	261	-	-	-	1,042	583	459	Sonachura Jalpai
326	170	156	1	-	1	528	286	242	Gagra Char
478	249	229	-	-	-	617	344	273	Saudkhali Char
134	63	71	-	-	-	702	375	327	Nakchira Char
410	223	187	-	-	-	946	531	415	Charkende Mari
<b>URBAN</b>									
399	205	194	5	1	4	4,512	2,357	2,155	Nandigram (CT)



**VILLAGE PRIMARY  
C D Block -**

Location code number	Name of Village	Illiterates			Total workers			Main workers		
		Persons	Males	Females	Persons	Males	Females	Persons	Males	Females
1	2	20	21	22	23	24	25	26	27	28
345808	Tara Chand Bar	482	225	257	475	426	49	258	241	17
345809	Samsabad	2,529	1,174	1,355	2,253	2,053	200	994	917	77
345810	Dhanya Khola	644	300	344	788	632	156	385	294	91
345811	Gadai Balbar	960	434	526	999	846	153	510	456	54
345812	Bartalya	851	366	485	999	790	209	587	519	68
345813	Tajpur	331	156	175	820	550	270	222	193	29
345814	Haripur	990	393	597	1,489	1,281	208	726	657	69
345815	Manikpur	112	54	58	208	160	48	164	120	44
345816	Habibpur	520	249	271	607	486	121	345	330	15
345817	Priya Nagar	516	233	283	651	595	56	406	384	22
345818	Champai Nagar	354	189	165	315	293	22	304	287	17
345819	Sri Gauri	341	152	189	363	325	38	209	195	14
345820	Bahadurpur	258	100	158	368	312	56	154	143	11
345821	Banasri Gauri	585	248	337	490	434	56	256	246	10
345822	Akanda Bari	430	165	265	697	606	91	446	392	54
345823	Brindaban Chak	525	213	312	552	519	33	353	340	13
345824	Kanango Chak	207	92	115	518	495	23	55	45	10
345825	Simul Kundu	884	383	501	1,545	1,131	414	411	355	56
345826	Jambari	488	188	300	694	515	179	424	395	29
345827	Saifulya Chak	282	129	153	307	225	82	7	6	1
345828	Mirichdana	136	54	82	252	245	7	244	238	6
345829	Sultanpur	143	66	77	126	119	7	65	62	3
345830	Chandan Nagar	426	196	230	551	484	67	309	282	27
345831	Naynan	1,505	723	782	1,374	1,095	279	510	480	30
345832	Daudpur	1,541	711	830	1,909	1,675	234	1,322	1,216	106
345833	Chhayghari	537	260	277	366	334	32	261	250	11
345834	Amgechhya	1,310	561	749	1,642	1,418	224	873	828	45
345835	Raynagar	237	108	129	261	245	16	243	233	10
345836	Jhatibani	74	32	42	108	94	14	78	70	8
345837	Maheshpur	271	111	160	504	480	24	222	209	13
345838	Parul Bari	318	135	183	545	501	44	376	346	30
345839	Gokul Nagar	1,820	741	1,079	2,345	2,010	335	1,100	1,012	88
345840	Keshabpur	124	61	63	257	193	64	147	126	21
345841	Bara Nagar	128	58	70	175	173	2	99	99	-
345842	Chak Chilinga	40	14	26	82	74	8	70	63	7
345843	Kanchan Nagar	904	450	454	1,350	1,106	244	347	319	28
345844	Jalpai Part-VII	2,270	1,094	1,176	2,082	1,946	136	1,042	1,000	42
345845	Balibrindabanpur	2	1	1	4	4	-	3	3	-
345846	Kalicharanpur	2,411	1,015	1,396	2,781	2,531	250	1,753	1,628	125
345847	Saudikhali Jalpai	650	317	333	465	439	26	244	227	17
345848	Gangra	1,238	553	685	1,721	1,273	448	940	813	127
345849	Sona Chura	1,497	630	867	2,060	1,707	353	1,208	1,127	81
345850	Sonachura Jalpai	340	152	188	395	377	18	267	251	16
345851	Gagra Char	181	80	101	485	282	203	419	259	160
345852	Saudkhali Char	260	116	144	260	249	11	249	239	10
345853	Nakchira Char	475	222	253	461	345	116	228	221	7
345854	Charkende Mari	424	192	232	456	425	31	236	229	7
<b>URBAN</b>										
345855	Nandigram (CT)	1,291	590	701	1,931	1,577	354	1,129	1,010	119

## PRIMARY CENSUS ABSTRACT

## CENSUS ABSTRACT

## Nandigram - I

## Industrial category of main workers

Household industry													Name of Village 2
Cultivators			Agricultural labourers			workers			Other workers				
Persons	Males	Females	Persons	Males	Females	Persons	Males	Females	Persons	Males	Females		
29	30	31	32	33	34	35	36	37	38	39	40		
3	3	-	79	78	1	10	9	1	166	151	15	Tara Chand Bar	
74	63	11	222	213	9	33	31	2	665	610	55	Samsabad	
30	15	15	30	18	12	27	20	7	298	241	57	Dhanya Khola	
22	22	-	69	65	4	95	90	5	324	279	45	Gadai Balbar	
25	24	1	85	81	4	26	21	5	451	393	58	Bartalya	
48	46	2	43	37	6	4	4	-	127	106	21	Tajpur	
149	148	1	193	187	6	12	10	2	372	312	60	Haripur	
22	22	-	21	20	1	-	-	-	121	78	43	Manikpur	
32	30	2	54	54	-	12	10	2	247	236	11	Habibpur	
7	5	2	229	223	6	5	5	-	165	151	14	Priya Nagar	
17	16	1	102	100	2	1	1	-	184	170	14	Champai Nagar	
56	53	3	18	18	-	38	37	1	97	87	10	Sri Gauri	
40	38	2	71	68	3	2	1	1	41	36	5	Bahadurpur	
52	51	1	92	90	2	7	6	1	105	99	6	Banasri Gauri	
169	153	16	138	116	22	11	9	2	128	114	14	Akanda Bari	
116	114	2	27	25	2	37	34	3	173	167	6	Brindaban Chak	
2	2	-	3	3	-	-	-	-	50	40	10	Kanango Chak	
53	45	8	59	45	14	11	11	-	288	254	34	Simul Kundu	
59	55	4	119	112	7	16	15	1	230	213	17	Jambari	
1	1	-	-	-	-	1	1	-	5	4	1	Saifulya Chak	
4	3	1	233	229	4	-	-	-	7	6	1	Mirichdana	
-	-	-	-	-	-	-	-	-	65	62	3	Sultanpur	
25	24	1	119	115	4	7	4	3	158	139	19	Chandan Nagar	
49	44	5	251	239	12	73	64	9	137	133	4	Naynan	
167	162	5	247	241	6	168	155	13	740	658	82	Daudpur	
15	14	1	68	66	2	9	6	3	169	164	5	Chhayghari	
68	67	1	313	306	7	131	128	3	361	327	34	Amgechhya	
68	66	2	131	128	3	4	4	-	40	35	5	Raynagar	
14	13	1	44	39	5	-	-	-	20	18	2	Jhatibani	
31	31	-	77	73	4	2	2	-	112	103	9	Maheshpur	
164	155	9	48	47	1	10	5	5	154	139	15	Parul Bari	
303	299	4	303	284	19	37	32	5	457	397	60	Gokul Nagar	
141	121	20	3	3	-	-	-	-	3	2	1	Keshabpur	
83	83	-	6	6	-	2	2	-	8	8	-	Bara Nagar	
3	3	-	7	7	-	-	-	-	60	53	7	Chak Chilinga	
10	6	4	101	87	14	22	22	-	214	204	10	Kanchan Nagar	
48	48	-	420	406	14	13	12	1	561	534	27	Jalpai Part-VII	
-	-	-	3	3	-	-	-	-	-	-	-	Balibrindabanpur	
624	612	12	544	514	30	11	10	1	574	492	82	Kalicharanpur	
30	30	-	114	108	6	4	4	-	96	85	11	Saudikhali Jalpai	
310	289	21	361	286	75	11	10	1	258	228	30	Gangra	
315	306	9	493	477	16	15	12	3	385	332	53	Sona Chura	
180	175	5	3	2	1	5	5	-	79	69	10	Sonachura Jalpai	
150	117	33	5	4	1	-	-	-	264	138	126	Gagra Char	
95	89	6	135	131	4	-	-	-	19	19	-	Saudkhali Char	
21	21	-	71	68	3	1	1	-	135	131	4	Nakchira Char	
26	25	1	114	114	-	-	-	-	96	90	6	Charkende Mari	
<b>URBAN</b>													
19	18	1	222	217	5	142	134	8	746	641	105	Nandigram (CT)	

VILLAGE PRIMARY  
C D Block -

Location code number	Name of Village	Industrial category									
		Marginal workers			Cultivators			Agricultural labourers			
		Persons	Males	Females	Persons	Males	Females	Persons	Males	Females	
1	2	41	42	43	44	45	46	47	48	49	
345808	Tara Chand Bar	217	185	32	3	2	1	197	176	21	
345809	Samsabad	1,259	1,136	123	56	43	13	738	673	65	
345810	Dhanya Khola	403	338	65	15	13	2	244	225	19	
345811	Gadai Balbar	489	390	99	33	31	2	109	102	7	
345812	Bartalya	412	271	141	19	10	9	88	80	8	
345813	Tajpur	598	357	241	33	23	10	492	279	213	
345814	Haripur	763	624	139	78	60	18	487	414	73	
345815	Manikpur	44	40	4	3	3	-	28	27	1	
345816	Habibpur	262	156	106	29	24	5	44	38	6	
345817	Priya Nagar	245	211	34	36	35	1	155	126	29	
345818	Champai Nagar	11	6	5	1	-	1	4	3	1	
345819	Sri Gauri	154	130	24	3	2	1	110	99	11	
345820	Bahadurpur	214	169	45	4	1	3	175	139	36	
345821	Banasri Gauri	234	188	46	31	30	1	88	82	6	
345822	Akanda Bari	251	214	37	67	60	7	165	147	18	
345823	Brindaban Chak	199	179	20	51	48	3	98	85	13	
345824	Kanango Chak	463	450	13	133	131	2	327	317	10	
345825	Simul Kundu	1,134	776	358	88	77	11	725	500	225	
345826	Jambari	270	120	150	36	26	10	138	49	89	
345827	Saifulya Chak	300	219	81	17	8	9	237	185	52	
345828	Mirichdana	8	7	1	1	1	-	5	4	1	
345829	Sultanpur	61	57	4	10	10	-	33	30	3	
345830	Chandan Nagar	242	202	40	11	8	3	129	104	25	
345831	Naynan	864	615	249	140	27	113	333	301	32	
345832	Daudpur	587	459	128	150	144	6	181	169	12	
345833	Chhayghari	105	84	21	4	4	-	67	61	6	
345834	Amgechhya	769	590	179	250	192	58	373	274	99	
345835	Raynagar	18	12	6	-	-	-	15	10	5	
345836	Jhatibani	30	24	6	2	1	1	24	20	4	
345837	Maheshpur	282	271	11	8	6	2	230	225	5	
345838	Parul Bari	169	155	14	15	11	4	123	119	4	
345839	Gokul Nagar	1,245	998	247	184	121	63	673	601	72	
345840	Keshabpur	110	67	43	6	3	3	40	39	1	
345841	Bara Nagar	76	74	2	17	17	-	58	56	2	
345842	Chak Chilinga	12	11	1	2	2	-	2	2	-	
345843	Kanchan Nagar	1,003	787	216	42	39	3	430	353	77	
345844	Jalpai Part-VII	1,040	946	94	91	88	3	686	630	56	
345845	Balibrindabanpur	1	1	-	-	-	-	1	1	-	
345846	Kalicharanpur	1,028	903	125	230	222	8	542	505	37	
345847	Saudikhali Jalpai	221	212	9	30	29	1	132	127	5	
345848	Gangra	781	460	321	68	28	40	638	397	241	
345849	Sona Chura	852	580	272	383	257	126	365	257	108	
345850	Sonachura Jalpai	128	126	2	15	13	2	94	94	-	
345851	Gagra Char	66	23	43	11	7	4	3	2	1	
345852	Saudkhali Char	11	10	1	-	-	-	8	7	1	
345853	Nakchira Char	233	124	109	2	2	-	217	109	108	
345854	Charkende Mari	220	196	24	112	109	3	6	2	4	
<b>URBAN</b>											
345855	Nandigram (CT)	802	567	235	34	33	1	372	354	18	

## PRIMARY CENSUS ABSTRACT

## CENSUS ABSTRACT

## Nandigram - I

of marginal workers										Location code number
Household industry workers			Other workers			Non-workers			Name of Village 2	
Persons	Males	Females	Persons	Males	Females	Persons	Males	Females		1
50	51	52	53	54	55	56	57	58		
5	-	5	12	7	5	1,371	500	871	Tara Chand Bar	345808
32	26	6	433	394	39	5,996	2,145	3,851	Samsabad	345809
39	26	13	105	74	31	1,653	597	1,056	Dhanya Khola	345810
118	105	13	229	152	77	2,328	844	1,484	Gadai Balbar	345811
36	21	15	269	160	109	1,839	615	1,224	Bartalya	345812
6	1	5	67	54	13	1,027	397	630	Tajpur	345813
15	9	6	183	141	42	2,911	965	1,946	Haripur	345814
-	-	-	13	10	3	387	144	243	Manikpur	345815
27	25	2	162	69	93	1,165	442	723	Habibpur	345816
1	1	-	53	49	4	1,357	455	902	Priya Nagar	345817
-	-	-	6	3	3	818	293	525	Chanango Nagar	345818
12	8	4	29	21	8	828	284	544	Sri Gauri	345819
3	-	3	32	29	3	753	251	502	Bahadurpur	345820
27	24	3	88	52	36	1,206	447	759	Banasri Gauri	345821
-	-	-	19	7	12	1,404	443	961	Akanda Bari	345822
15	12	3	35	34	1	1,205	381	824	Brindaban Chak	345823
-	-	-	3	2	1	1,085	362	723	Kanango Chak	345824
27	9	18	294	190	104	2,116	745	1,371	Simul Kundu	345825
14	8	6	82	37	45	1,134	405	729	Jambari	345826
3	1	2	43	25	18	487	189	298	Saifulya Chak	345827
-	-	-	2	2	-	517	166	351	Mirichdana	345828
4	4	-	14	13	1	273	97	176	Sultanpur	345829
5	4	1	97	86	11	1,119	374	745	Chandan Nagar	345830
73	56	17	318	231	87	2,853	1,082	1,771	Naynan	345831
75	45	30	181	101	80	4,223	1,417	2,806	Daudpur	345832
5	3	2	29	16	13	897	312	585	Chhayghari	345833
18	15	3	128	109	19	3,691	1,328	2,363	Amgechhya	345834
-	-	-	3	2	1	633	224	409	Raynagar	345835
1	1	-	3	2	1	249	87	162	Jhatibani	345836
2	-	2	42	40	2	1,010	314	696	Maheshpur	345837
5	2	3	26	23	3	1,173	366	807	Parul Bari	345838
12	5	7	376	271	105	4,868	1,676	3,192	Gokul Nagar	345839
-	-	-	64	25	39	584	245	339	Keshabpur	345840
1	1	-	-	-	-	420	132	288	Bara Nagar	345841
-	-	-	8	7	1	151	46	105	Chak Chilinga	345842
104	43	61	427	352	75	2,569	943	1,626	Kanchan Nagar	345843
39	31	8	224	197	27	5,287	1,856	3,431	Jalpai Part-VII	345844
-	-	-	-	-	-	4	1	3	Balibrindabanpur	345845
10	8	2	246	168	78	6,476	2,274	4,202	Kalicharanpur	345846
-	-	-	59	56	3	1,051	343	708	Saudikhali Jalpai	345847
9	6	3	66	29	37	2,998	1,132	1,866	Gangra	345848
17	12	5	87	54	33	3,676	1,267	2,409	Sona Chura	345849
-	-	-	19	19	-	987	358	629	Sonachura Jalpai	345850
-	-	-	52	14	38	224	84	140	Gagra Char	345851
-	-	-	3	3	-	617	211	406	Saudkhali Char	345852
1	1	-	13	12	1	716	252	464	Nakchira Char	345853
3	-	3	99	85	14	914	298	616	Charkende Mari	345854
<b>URBAN</b>										
71	48	23	325	132	193	3,872	1,370	2,502	Nandigram (CT)	345855

**VILLAGE PRIMARY  
C D Block -**

Location code number	Name of Village	Area of Village in hectares	Number of households	Total population (including institutional and houseless population)			Population in the age-group 0-6		
				Persons	Males	Females	Persons	Males	Females
1	2	3	4	5	6	7	8	9	10
<b>0332</b>	<b>Nandigram - II (Total)</b>	<b>10,574.41</b>	<b>26,902</b>	<b>1,23,219</b>	<b>63,323</b>	<b>59,896</b>	<b>15,105</b>	<b>7,805</b>	<b>7,300</b>
<b>0332</b>	<b>Nandigram - II (Rural)</b>	<b>10,288.70</b>	<b>25,759</b>	<b>1,17,945</b>	<b>60,601</b>	<b>57,344</b>	<b>14,452</b>	<b>7,477</b>	<b>6,975</b>
<b>0332</b>	<b>Nandigram - II (Urban)</b>	<b>285.71</b>	<b>1,143</b>	<b>5,274</b>	<b>2,722</b>	<b>2,552</b>	<b>653</b>	<b>328</b>	<b>325</b>
<b>RURAL</b>									
345856	Mangalchak	197.14	686	3,038	1,522	1,516	419	220	199
345857	Naya Chak Bayal	32.08	135	600	305	295	119	66	53
345858	Jalpai Part-II	121.32	415	1,969	1,002	967	312	163	149
345859	Bayal	373.53	1,207	5,543	2,764	2,779	758	386	372
345860	Kanakpur	49.82	61	268	141	127	31	19	12
345861	NarayanChak	103.19	264	1,216	615	601	127	67	60
345862	Tentul Bari	99.07	131	591	308	283	54	26	28
345863	Dinbhuni Chak	53.82	102	423	222	201	51	28	23
345864	Chironjibpur	220.62	534	2,224	1,142	1,082	237	121	116
345865	Pathuria	118.93	214	956	484	472	123	63	60
345866	Jayanpur	146.14	362	1,794	946	848	224	126	98
345867	Amratalya	356.53	1,136	5,287	2,746	2,541	660	363	297
345868	Monoharpur	294.27	724	2,997	1,545	1,452	349	171	178
345869	Gopalpur	283.51	743	3,336	1,710	1,626	386	192	194
345870	Reye Para	255.36	654	3,059	1,528	1,531	321	167	154
345871	Khodambari	604.65	1,623	7,359	3,761	3,598	840	442	398
345872	Shibrampur	251.38	430	1,784	902	882	202	98	104
345873	Hanu Bhunya	545.30	1,082	4,768	2,487	2,281	535	296	239
345874	Ghol Pukurya	655.19	1,592	7,053	3,629	3,424	814	426	388
345875	Rankinipur	373.53	853	3,777	1,978	1,799	450	252	198
345876	Baishnab Chak	64.75	207	897	489	408	90	47	43
345877	Birulia	657.21	1,506	6,744	3,546	3,198	796	411	385
345878	Subdi	376.36	1,168	5,615	2,924	2,691	685	348	337
345879	Amda Bad	901.64	2,347	10,833	5,514	5,319	1,358	664	694
345880	Sanibari	301.41	658	2,697	1,403	1,294	325	169	156
345881	Krishnagar	357.59	795	3,875	2,006	1,869	490	274	216
345882	Bheturya	357.59	1,026	4,695	2,409	2,286	576	304	272
345883	Thakur Chak	74.06	103	445	235	210	43	22	21
345884	Bara Nara Singhapur Part-I	173.29	350	1,584	814	770	194	96	98
345885	Narasinghapur Jalpai	61.86	88	421	222	199	47	27	20
345886	Balarampur Part-I	57.54	188	914	480	434	100	52	48
345887	Balarampur Part-II	24.88	4	17	7	10	2	1	1
345888	Ramchak	141.64	426	1,971	1,032	939	241	121	120
345889	Jalpai Part-III	261.43	310	1,639	829	810	249	120	129
345890	Gopal Chak	247.67	712	3,413	1,736	1,677	497	248	249
345891	Kamalpur	619.98	1,622	7,815	4,005	3,810	899	456	443
345892	Rani Chak	214.98	682	3,185	1,631	1,554	408	204	204
345893	Dakhin Kiyakhali	20.27	6	27	17	10	3	2	1
345894	Satgabari	181.70	388	2,004	1,022	982	297	152	145
345895	Kiyakhali	57.47	225	1,112	543	569	140	67	73
<b>URBAN</b>									
345896	Ashadtalya (CT)	285.71	1,143	5,274	2,722	2,552	653	328	325

## PRIMARY CENSUS ABSTRACT

## CENSUS ABSTRACT

## Nandigram - II

Scheduled Castes population			Scheduled Tribes population			Literates			Name of Village
Persons	Males	Females	Persons	Males	Females	Persons	Males	Females	
11	12	13	14	15	16	17	18	19	2
15,884	8,188	7,696	196	97	99	96,395	51,751	44,644	Nandigram - II (Total)
15,710	8,095	7,615	184	90	94	92,247	49,536	42,711	Nandigram - II (Rural)
174	93	81	12	7	5	4,148	2,215	1,933	Nandigram - II (Urban)
<b>RURAL</b>									
879	443	436	-	-	-	2,186	1,128	1,058	Mangalchak
-	-	-	-	-	-	361	185	176	Naya Chak Bayal
6	4	2	-	-	-	1,283	670	613	Jalpai Part-II
234	120	114	-	-	-	4,165	2,172	1,993	Bayal
-	-	-	-	-	-	231	120	111	Kanakpur
47	24	23	-	-	-	960	505	455	Narayanachak
-	-	-	-	-	-	443	241	202	Tentul Bari
-	-	-	-	-	-	365	192	173	Dinbhuni Chak
17	9	8	-	-	-	1,850	990	860	Chironjibpur
-	-	-	-	-	-	788	410	378	Pathuria
-	-	-	-	-	-	1,448	779	669	Jayanpur
1	-	1	145	68	77	4,150	2,230	1,920	Amratalya
199	106	93	-	-	-	2,473	1,326	1,147	Monoharpur
215	113	102	-	-	-	2,645	1,420	1,225	Gopalpur
65	30	35	-	-	-	2,439	1,266	1,173	Reye Para
1,004	512	492	18	10	8	6,016	3,163	2,853	Khodambari
38	24	14	-	-	-	1,451	770	681	Shibrampur
425	211	214	-	-	-	3,924	2,120	1,804	Hanu Bhunya
452	240	212	10	5	5	5,563	3,021	2,542	Ghol Pukurya
386	199	187	5	3	2	2,979	1,622	1,357	Rankinipur
185	103	82	-	-	-	766	427	339	Baishnab Chak
761	392	369	1	1	-	5,297	2,923	2,374	Birulia
627	338	289	-	-	-	4,357	2,359	1,998	Subdi
3,002	1,523	1,479	4	3	1	8,403	4,507	3,896	Amda Bad
117	60	57	1	-	1	2,182	1,177	1,005	Sanibari
847	444	403	-	-	-	2,980	1,625	1,355	Krishnagar
335	180	155	-	-	-	3,706	1,965	1,741	Bheturya
8	4	4	-	-	-	368	206	162	Thakur Chak
280	155	125	-	-	-	1,282	691	591	Bara Nara Singhapur Part-I
-	-	-	-	-	-	334	186	148	Narasinghapur Jalpai
-	-	-	-	-	-	699	403	296	Balarampur Part-I
-	-	-	-	-	-	14	6	8	Balarampur Part-II
595	313	282	-	-	-	1,487	842	645	Ramchak
63	36	27	-	-	-	1,077	597	480	Jalpai Part-III
805	417	388	-	-	-	2,460	1,357	1,103	Gopal Chak
2,524	1,285	1,239	-	-	-	6,231	3,339	2,892	Kamalpur
854	439	415	-	-	-	2,549	1,341	1,208	Rani Chak
-	-	-	-	-	-	22	14	8	Dakhin Kiyakhali
366	195	171	-	-	-	1,459	790	669	Satgabari
373	176	197	-	-	-	854	451	403	Kiyakhali
<b>URBAN</b>									
174	93	81	12	7	5	4,148	2,215	1,933	Ashadtalya (CT)

**VILLAGE PRIMARY  
C D Block -**

Location code number	Name of Village	Illiterates			Total workers			Main workers		
		Persons	Males	Females	Persons	Males	Females	Persons	Males	Females
1	2	20	21	22	23	24	25	26	27	28
<b>0332</b>	<b>Nandigram - II (Total)</b>	<b>26,824</b>	<b>11,572</b>	<b>15,252</b>	<b>43,002</b>	<b>35,689</b>	<b>7,313</b>	<b>21,574</b>	<b>19,688</b>	<b>1,886</b>
<b>0332</b>	<b>Nandigram - II (Rural)</b>	<b>25,698</b>	<b>11,065</b>	<b>14,633</b>	<b>41,111</b>	<b>34,167</b>	<b>6,944</b>	<b>20,865</b>	<b>19,023</b>	<b>1,842</b>
<b>0332</b>	<b>Nandigram - II (Urban)</b>	<b>1,126</b>	<b>507</b>	<b>619</b>	<b>1,891</b>	<b>1,522</b>	<b>369</b>	<b>709</b>	<b>665</b>	<b>44</b>
	<b>RURAL</b>									
345856	Mangalchak	852	394	458	1,064	808	256	405	366	39
345857	Naya Chak Bayal	239	120	119	143	140	3	24	22	2
345858	Jalpai Part-II	686	332	354	571	517	54	262	249	13
345859	Bayal	1,378	592	786	1,792	1,502	290	982	891	91
345860	Kanakpur	37	21	16	91	86	5	5	4	1
345861	Narayanchak	256	110	146	394	364	30	316	293	23
345862	Tentul Bari	148	67	81	216	193	23	47	45	2
345863	Dinbhuni Chak	58	30	28	170	149	21	7	6	1
345864	Chironjibpur	374	152	222	827	648	179	328	298	30
345865	Pathuria	168	74	94	348	280	68	189	169	20
345866	Jayanpur	346	167	179	589	524	65	178	169	9
345867	Amratalya	1,137	516	621	1,917	1,559	358	537	472	65
345868	Monoharpur	524	219	305	1,117	902	215	511	459	52
345869	Gopalpur	691	290	401	1,054	952	102	478	441	37
345870	Reye Para	620	262	358	997	836	161	539	448	91
345871	Khodambari	1,343	598	745	2,703	2,146	557	1,221	1,115	106
345872	Shibrampur	333	132	201	604	524	80	561	503	58
345873	Hanu Bhunya	844	367	477	1,617	1,461	156	1,058	992	66
345874	Ghol Pukurya	1,490	608	882	2,512	2,076	436	1,517	1,365	152
345875	Rankinipur	798	356	442	1,255	1,083	172	598	544	54
345876	Baishnab Chak	131	62	69	341	304	37	30	29	1
345877	Birulia	1,447	623	824	2,484	2,040	444	1,403	1,310	93
345878	Subdi	1,258	565	693	2,216	1,717	499	1,257	1,103	154
345879	Amda Bad	2,430	1,007	1,423	3,510	3,039	471	1,823	1,576	247
345880	Sanibari	515	226	289	1,075	822	253	464	432	32
345881	Krishnagar	895	381	514	1,318	1,112	206	866	832	34
345882	Bheturya	989	444	545	1,737	1,386	351	765	703	62
345883	Thakur Chak	77	29	48	162	156	6	158	152	6
345884	Bara Nara Singhapur Part-I	302	123	179	590	515	75	255	237	18
345885	Narasinghapur Jalpai	87	36	51	130	123	7	130	123	7
345886	Balarampur Part-I	215	77	138	351	295	56	246	215	31
345887	Balarampur Part-II	3	1	2	7	5	2	-	-	-
345888	Ramchak	484	190	294	609	549	60	228	207	21
345889	Jalpai Part-III	562	232	330	782	523	259	368	361	7
345890	Gopal Chak	953	379	574	1,071	918	153	692	651	41
345891	Kamalpur	1,584	666	918	2,572	2,138	434	981	899	82
345892	Rani Chak	636	290	346	1,019	918	101	688	645	43
345893	Dakhin Kiyakhali	5	3	2	10	8	2	7	7	-
345894	Satgabari	545	232	313	647	546	101	448	411	37
345895	Kiyakhali	258	92	166	499	303	196	293	279	14
	<b>URBAN</b>									
345896	Ashadtalya (CT)	1,126	507	619	1,891	1,522	369	709	665	44

## PRIMARY CENSUS ABSTRACT

## CENSUS ABSTRACT

## Nandigram - II

Industrial category of main workers													Name of Village 2
Cultivators			Household industry						Other workers				
Persons	Males	Females	Agricultural labourers			workers			Persons	Males	Females		
			Persons	Males	Females	Persons	Males	Females					
29	30	31	32	33	34	35	36	37	38	39	40		
4,459	4,211	248	7,970	7,421	549	481	413	68	8,664	7,643	1,021	Nandigram - II (Total)	
4,436	4,188	248	7,867	7,323	544	472	404	68	8,090	7,108	982	Nandigram - II (Rural)	
23	23	-	103	98	5	9	9	-	574	535	39	Nandigram - II (Urban)	
<b>RURAL</b>													
63	61	2	191	175	16	20	17	3	131	113	18	Mangalchak	
1	1	-	1	1	-	-	-	-	22	20	2	Naya Chak Bayal	
7	6	1	30	23	7	73	71	2	152	149	3	Jalpai Part-II	
44	38	6	169	151	18	13	11	2	756	691	65	Bayal	
-	-	-	-	-	-	-	-	-	5	4	1	Kanakpur	
50	47	3	111	105	6	11	10	1	144	131	13	Narayanchak	
-	-	-	6	6	-	-	-	-	41	39	2	Tentul Bari	
-	-	-	1	-	1	-	-	-	6	6	-	Dinbhuni Chak	
86	81	5	99	93	6	7	6	1	136	118	18	Chironjibpur	
56	52	4	18	14	4	18	17	1	97	86	11	Pathuria	
8	8	-	151	145	6	-	-	-	19	16	3	Jayanpur	
91	88	3	163	147	16	15	11	4	268	226	42	Amratalya	
125	116	9	117	106	11	15	5	10	254	232	22	Monoharpur	
54	51	3	60	57	3	3	2	1	361	331	30	Gopalpur	
26	24	2	195	168	27	12	10	2	306	246	60	Reye Para	
150	141	9	478	453	25	20	18	2	573	503	70	Khodambari	
125	119	6	319	296	23	2	1	1	115	87	28	Shibrampur	
285	271	14	467	455	12	2	2	-	304	264	40	Hanu Bhunya	
385	368	17	574	509	65	19	16	3	539	472	67	Ghol Pukurya	
246	231	15	141	138	3	8	4	4	203	171	32	Rankinipur	
5	5	-	3	3	-	-	-	-	22	21	1	Baishnab Chak	
231	220	11	819	770	49	16	12	4	337	308	29	Birulia	
397	354	43	620	534	86	72	70	2	168	145	23	Subdi	
467	438	29	714	650	64	22	18	4	620	470	150	Amda Bad	
153	147	6	150	145	5	2	1	1	159	139	20	Sanibari	
116	113	3	430	420	10	37	34	3	283	265	18	Krishnagar	
231	222	9	200	185	15	12	8	4	322	288	34	Bheturya	
66	65	1	52	51	1	2	2	-	38	34	4	Thakur Chak	
Bara Nara Singhapur													
90	89	1	18	16	2	1	1	-	146	131	15	Part-I	
98	92	6	16	15	1	-	-	-	16	16	-	Narasinghapur Jalpai	
32	29	3	62	54	8	10	6	4	142	126	16	Balarampur Part-I	
-	-	-	-	-	-	-	-	-	-	-	-	Balarampur Part-II	
44	38	6	44	44	-	5	4	1	135	121	14	Ramchak	
205	200	5	77	76	1	7	7	-	79	78	1	Jalpai Part-III	
86	84	2	294	280	14	9	5	4	303	282	21	Gopal Chak	
147	146	1	323	311	12	15	14	1	496	428	68	Kamalpur	
112	106	6	426	413	13	2	2	-	148	124	24	Rani Chak	
-	-	-	7	7	-	-	-	-	-	-	-	Dakhin Kiyakhali	
76	63	13	212	201	11	2	-	2	158	147	11	Satgabari	
78	74	4	109	106	3	20	19	1	86	80	6	Kiyakhali	
<b>URBAN</b>													
23	23	-	103	98	5	9	9	-	574	535	39	Ashadtalya (CT)	



VILLAGE PRIMARY  
C D Block -

		Industrial category								
Location code number	Name of Village	Marginal workers			Cultivators			Agricultural labourers		
		Persons	Males	Females	Persons	Males	Females	Persons	Males	Females
1	2	41	42	43	44	45	46	47	48	49
<b>0332</b>	<b>Nandigram - II (Total)</b>	<b>21,428</b>	<b>16,001</b>	<b>5,427</b>	<b>3,347</b>	<b>2,464</b>	<b>883</b>	<b>13,671</b>	<b>10,410</b>	<b>3,261</b>
<b>0332</b>	<b>Nandigram - II (Rural)</b>	<b>20,246</b>	<b>15,144</b>	<b>5,102</b>	<b>3,335</b>	<b>2,452</b>	<b>883</b>	<b>12,774</b>	<b>9,758</b>	<b>3,016</b>
<b>0332</b>	<b>Nandigram - II (Urban)</b>	<b>1,182</b>	<b>857</b>	<b>325</b>	<b>12</b>	<b>12</b>	<b>-</b>	<b>897</b>	<b>652</b>	<b>245</b>
<b>RURAL</b>										
345856	Mangalchak	659	442	217	18	11	7	219	65	154
345857	Naya Chak Bayal	119	118	1	1	1	-	18	18	-
345858	Jalpai Part-II	309	268	41	32	27	5	119	108	11
345859	Bayal	810	611	199	129	117	12	405	299	106
345860	Kanakpur	86	82	4	23	22	1	63	60	3
345861	Narayanachak	78	71	7	7	7	-	59	55	4
345862	Tentul Bari	169	148	21	12	10	2	153	136	17
345863	Dinbhuni Chak	163	143	20	27	26	1	136	117	19
345864	Chironjibpur	499	350	149	71	59	12	307	219	88
345865	Pathuria	159	111	48	21	15	6	75	62	13
345866	Jayanpur	411	355	56	45	36	9	335	306	29
345867	Amratalya	1,380	1,087	293	65	58	7	1,059	837	222
345868	Monoharpur	606	443	163	180	130	50	323	241	82
345869	Gopalpur	576	511	65	84	74	10	425	382	43
345870	Reye Para	458	388	70	116	106	10	278	238	40
345871	Khodambari	1,482	1,031	451	418	218	200	958	735	223
345872	Shibrampur	43	21	22	8	4	4	30	12	18
345873	Hanu Bhunya	559	469	90	86	72	14	265	232	33
345874	Ghol Pukurya	995	711	284	278	135	143	575	468	107
345875	Rankinipur	657	539	118	120	110	10	453	401	52
345876	Baishnab Chak	311	275	36	63	62	1	228	203	25
345877	Birulia	1,081	730	351	185	169	16	783	478	305
345878	Subdi	959	614	345	34	23	11	852	545	307
345879	Amda Bad	1,687	1,463	224	318	309	9	1,207	1,030	177
345880	Sanibari	611	390	221	130	125	5	402	224	178
345881	Krishnagar	452	280	172	58	51	7	261	191	70
345882	Bheturya	972	683	289	66	56	10	786	550	236
345883	Thakur Chak	4	4	-	1	1	-	3	3	-
345884	Bara Nara Singhapur Part-I	335	278	57	91	62	29	231	205	26
345885	Narasinghapur Jalpai	-	-	-	-	-	-	-	-	-
345886	Balarampur Part-I	105	80	25	42	41	1	28	26	2
345887	Balarampur Part-II	7	5	2	-	-	-	6	5	1
345888	Ramchak	381	342	39	59	57	2	80	70	10
345889	Jalpai Part-III	414	162	252	318	81	237	71	66	5
345890	Gopal Chak	379	267	112	11	7	4	107	58	49
345891	Kamalpur	1,591	1,239	352	181	150	31	1,049	797	252
345892	Rani Chak	331	273	58	27	14	13	287	251	36
345893	Dakhin Kiyakhali	3	1	2	-	-	-	3	1	2
345894	Satgabari	199	135	64	7	6	1	97	58	39
345895	Kiyakhali	206	24	182	3	-	3	38	6	32
<b>URBAN</b>										
345896	Ashadtalya (CT)	1,182	857	325	12	12	-	897	652	245

## PRIMARY CENSUS ABSTRACT

## CENSUS ABSTRACT

## Nandigram - II

of marginal workers										Location code number
Household industry workers			Other workers			Non-workers			Name of Village 2	
Persons	Males	Females	Persons	Males	Females	Persons	Males	Females		1
50	51	52	53	54	55	56	57	58		
560	266	294	3,850	2,861	989	80,217	27,634	52,583	<b>Nandigram - II (Total)</b>	<b>0332</b>
540	259	281	3,597	2,675	922	76,834	26,434	50,400	<b>Nandigram - II (Rural)</b>	<b>0332</b>
20	7	13	253	186	67	3,383	1,200	2,183	<b>Nandigram - II (Urban)</b>	<b>0332</b>
<b>RURAL</b>										
9	5	4	413	361	52	1,974	714	1,260	Mangalchak	345856
2	2	-	98	97	1	457	165	292	Naya Chak Bayal	345857
20	14	6	138	119	19	1,398	485	913	Jalpai Part-II	345858
18	7	11	258	188	70	3,751	1,262	2,489	Bayal	345859
-	-	-	-	-	-	177	55	122	Kanakpur	345860
2	1	1	10	8	2	822	251	571	Narayanchak	345861
1	-	1	3	2	1	375	115	260	Tentul Bari	345862
-	-	-	-	-	-	253	73	180	Dinbhuni Chak	345863
16	13	3	105	59	46	1,397	494	903	Chironjibpur	345864
5	3	2	58	31	27	608	204	404	Pathuria	345865
8	4	4	23	9	14	1,205	422	783	Jayanpur	345866
29	16	13	227	176	51	3,370	1,187	2,183	Amratallya	345867
17	4	13	86	68	18	1,880	643	1,237	Monoharpur	345868
2	2	-	65	53	12	2,282	758	1,524	Gopalpur	345869
13	8	5	51	36	15	2,062	692	1,370	Reye Para	345870
5	3	2	101	75	26	4,656	1,615	3,041	Khodambari	345871
-	-	-	5	5	-	1,180	378	802	Shibrampur	345872
29	19	10	179	146	33	3,151	1,026	2,125	Hanu Bhunya	345873
29	20	9	113	88	25	4,541	1,553	2,988	Ghol Pukurya	345874
11	4	7	73	24	49	2,522	895	1,627	Rankinipur	345875
-	-	-	20	10	10	556	185	371	Baishnab Chak	345876
9	2	7	104	81	23	4,260	1,506	2,754	Birulia	345877
28	20	8	45	26	19	3,399	1,207	2,192	Subdi	345878
50	42	8	112	82	30	7,323	2,475	4,848	Amda Bad	345879
15	3	12	64	38	26	1,622	581	1,041	Sanibari	345880
4	1	3	129	37	92	2,557	894	1,663	Krishnagar	345881
56	22	34	64	55	9	2,958	1,023	1,935	Bheturya	345882
-	-	-	-	-	-	283	79	204	Thakur Chak	345883
1	-	1	12	11	1	994	299	695	Bara Nara Singhapur Part-I	345884
-	-	-	-	-	-	291	99	192	Narasinghapur Jalpai	345885
1	-	1	34	13	21	563	185	378	Balarampur Part-I	345886
-	-	-	1	-	1	10	2	8	Balarampur Part-II	345887
25	20	5	217	195	22	1,362	483	879	Ramchak	345888
-	-	-	25	15	10	857	306	551	Jalpai Part-III	345889
12	9	3	249	193	56	2,342	818	1,524	Gopal Chak	345890
11	9	2	350	283	67	5,243	1,867	3,376	Kamalpur	345891
1	-	1	16	8	8	2,166	713	1,453	Rani Chak	345892
-	-	-	-	-	-	17	9	8	Dakhin Kiyakhali	345893
9	3	6	86	68	18	1,357	476	881	Satgabari	345894
102	3	99	63	15	48	613	240	373	Kiyakhali	345895
<b>URBAN</b>										
20	7	13	253	186	67	3,383	1,200	2,183	Ashadtalya (CT)	345896

**VILLAGE PRIMARY  
C D Block -**

Location code number	Name of Village	Area of Village in hectares	Number of households	Total population (including institutional and houseless population)			Population in the age-group 0-6		
				Persons	Males	Females	Persons	Males	Females
1	2	3	4	5	6	7	8	9	10
<b>0333</b>	<b>Khejuri - I (Total)</b>	<b>13,051.29</b>	<b>27,554</b>	<b>1,32,992</b>	<b>68,494</b>	<b>64,498</b>	<b>15,925</b>	<b>8,273</b>	<b>7,652</b>
<b>0333</b>	<b>Khejuri - I (Rural)</b>	<b>13,051.29</b>	<b>27,554</b>	<b>1,32,992</b>	<b>68,494</b>	<b>64,498</b>	<b>15,925</b>	<b>8,273</b>	<b>7,652</b>
<b>0333</b>	<b>Khejuri - I (Urban)</b>	<b>0.00</b>	<b>-</b>	<b>-</b>	<b>-</b>	<b>-</b>	<b>-</b>	<b>-</b>	<b>-</b>
<b>RURAL</b>									
345897	Dihierench	206.07	329	1,553	797	756	187	94	93
345898	Dakshin Kalamdan	564.68	800	3,910	2,000	1,910	458	221	237
345899	Ali Chak	411.51	478	2,428	1,266	1,162	319	170	149
345900	Kanthe Bari	350.26	560	2,939	1,514	1,425	400	220	180
345901	Kankuria	58.35	99	501	258	243	58	35	23
345902	Patna	524.41	1,163	5,772	2,959	2,813	712	379	333
345903	Kulia Jagannath Chak	52.92	123	648	329	319	77	42	35
345904	Kulta	365.34	919	4,576	2,369	2,207	605	319	286
345905	Ajaya	366.16	795	3,632	1,903	1,729	414	215	199
345906	Chingur Dania	586.27	1,342	6,016	3,150	2,866	670	344	326
345907	Aliamjad Chak	36.98	92	495	236	259	62	36	26
345908	Amjad Nagar Golak								
345908	Patra	195.09	398	2,042	1,045	997	243	126	117
345909	Thakur Chak	65.77	191	982	511	471	105	53	52
345910	Jahanabad	544.75	1,433	7,174	3,691	3,483	890	470	420
345911	Kala Gachhia	177.75	478	2,277	1,179	1,098	219	114	105
345912	Kamarda	855.40	2,294	11,658	6,023	5,635	1,602	852	750
345913	Deulpota	262.50	582	2,751	1,406	1,345	349	184	165
345914	Golabari	144.00	238	1,224	637	587	144	66	78
345915	Katari	108.85	389	2,035	1,039	996	325	174	151
345916	Bahar Ganja	457.18	435	2,341	1,237	1,104	307	163	144
345917	Keuchia	115.36	263	1,424	721	703	202	110	92
345918	Bali Chak	100.64	307	1,504	790	714	148	83	65
345919	Baj Bajia	305.32	550	2,351	1,231	1,120	249	135	114
345920	Krishna Nagar	556.01	1,443	6,321	3,290	3,031	694	368	326
345921	Mukutsila	245.37	451	2,075	1,077	998	252	128	124
345922	Debi Chak	177.95	213	976	490	486	120	56	64
345923	Mohati	398.82	1,035	4,761	2,469	2,292	498	254	244
345924	Kharar (Urf)Kharan	111.46	341	1,641	858	783	190	95	95
345925	Jarar Nagar	322.86	674	3,198	1,628	1,570	357	192	165
345926	Dakshin Gobinda Chak	23.47	90	401	196	205	56	29	27
345927	Shyam Chak	80.80	111	551	283	268	46	22	24
345928	Herya Atmarampur	364.15	894	4,102	2,112	1,990	439	211	228
345929	Bikram Nagar	128.57	432	2,050	1,062	988	222	100	122
345930	Kalya Chak	75.50	296	1,367	707	660	141	73	68
345931	Thakur Nagar	246.60	706	3,122	1,590	1,532	318	142	176
345932	Lakhi	1,044.72	2,783	13,109	6,715	6,394	1,659	841	818
345933	Srulia Chak	22.43	80	433	223	210	56	25	31
345934	Mitra Chak	89.13	190	920	478	442	86	47	39
345935	Tikashi	956.87	2,137	10,505	5,365	5,140	1,164	635	529
345936	Uttar Kalamdan	592.11	683	3,468	1,772	1,696	381	197	184
345937	Chhatna Bari	45.50	75	395	205	190	52	22	30
345938	Kamdeb Nagar	713.41	662	3,364	1,683	1,681	449	231	218

## PRIMARY CENSUS ABSTRACT

## CENSUS ABSTRACT

## Khejuri - I

Scheduled Castes population			Scheduled Tribes population			Literates			Name of Village
Persons	Males	Females	Persons	Males	Females	Persons	Males	Females	
11	12	13	14	15	16	17	18	19	2
17,744	9,029	8,715	169	85	84	1,04,075	56,122	47,953	Khejuri - I (Total)
17,744	9,029	8,715	169	85	84	1,04,075	56,122	47,953	Khejuri - I (Rural)
-	-	-	-	-	-	-	-	-	Khejuri - I (Urban)
<b>RURAL</b>									
25	9	16	10	2	8	1,218	665	553	Dhierench
626	296	330	-	-	-	3,138	1,690	1,448	Dakshin Kalamdan
198	106	92	-	-	-	1,873	1,034	839	Ali Chak
144	74	70	26	15	11	1,951	1,058	893	Kanthi Bari
-	-	-	-	-	-	414	216	198	Kankuria
1,000	502	498	1	1	-	4,356	2,344	2,012	Patna
92	48	44	-	-	-	511	274	237	Kulia Jagannath Chak
-	-	-	-	-	-	3,451	1,847	1,604	Kulta
406	206	200	-	-	-	3,006	1,627	1,379	Ajaya
360	188	172	111	56	55	4,948	2,710	2,238	Chingur Dania
-	-	-	-	-	-	384	190	194	Aliamjad Chak
-	-	-	-	-	-	-	-	-	Amjad Nagar Golak
-	-	-	-	-	-	1,675	884	791	Patra
229	105	124	-	-	-	787	432	355	Thakur Chak
1,481	742	739	-	-	-	5,464	2,943	2,521	Jahanabad
12	4	8	-	-	-	1,901	1,033	868	Kala Gachhia
1,622	843	779	2	1	1	8,648	4,634	4,014	Kamarda
59	32	27	-	-	-	2,283	1,187	1,096	Deulpota
2	1	1	-	-	-	1,008	563	445	Golabari
979	499	480	-	-	-	1,391	748	643	Katari
2,161	1,143	1,018	-	-	-	1,736	992	744	Bahar Ganja
1,418	719	699	-	-	-	1,084	566	518	Keuchia
43	21	22	-	-	-	1,177	651	526	Bali Chak
437	227	210	1	-	1	1,903	1,034	869	Baj Bajia
570	291	279	-	-	-	5,153	2,799	2,354	Krishna Nagar
626	311	315	1	1	-	1,699	925	774	Mukutsila
291	140	151	-	-	-	741	401	340	Debi Chak
357	192	165	10	5	5	3,834	2,081	1,753	Mohati
51	25	26	-	-	-	1,368	740	628	Kharar (Urf)Kharan
237	120	117	-	-	-	2,476	1,317	1,159	Jarar Nagar
-	-	-	-	-	-	338	164	174	Dakshin Gobinda Chak
-	-	-	-	-	-	466	247	219	Shyam Chak
270	140	130	-	-	-	3,182	1,743	1,439	Herya Atmarampur
891	454	437	-	-	-	1,687	930	757	Bikram Nagar
72	36	36	-	-	-	1,137	605	532	Kalya Chak
340	165	175	-	-	-	2,591	1,396	1,195	Thakur Nagar
1,166	594	572	7	4	3	9,784	5,320	4,464	Lakhi
424	222	202	-	-	-	340	191	149	Srulia Chak
374	186	188	-	-	-	791	420	371	Mitra Chak
364	181	183	-	-	-	8,549	4,531	4,018	Tikashi
324	164	160	-	-	-	2,816	1,507	1,309	Uttar Kalamdan
1	-	1	-	-	-	325	178	147	Chhatna Bari
92	43	49	-	-	-	2,491	1,305	1,186	Kamdeb Nagar

**VILLAGE PRIMARY  
C D Block -**

Location code number	Name of Village	Illiterates			Total workers			Main workers		
		Persons	Males	Females	Persons	Males	Females	Persons	Males	Females
1	2	20	21	22	23	24	25	26	27	28
<b>0333</b>	<b>Khejuri - I (Total)</b>	<b>28,917</b>	<b>12,372</b>	<b>16,545</b>	<b>50,939</b>	<b>39,133</b>	<b>11,806</b>	<b>20,416</b>	<b>18,187</b>	<b>2,229</b>
<b>0333</b>	<b>Khejuri - I (Rural)</b>	<b>28,917</b>	<b>12,372</b>	<b>16,545</b>	<b>50,939</b>	<b>39,133</b>	<b>11,806</b>	<b>20,416</b>	<b>18,187</b>	<b>2,229</b>
<b>0333</b>	<b>Khejuri - I (Urban)</b>	-	-	-	-	-	-	-	-	-
	<b>RURAL</b>									
345897	Dihierench	335	132	203	700	492	208	98	89	9
345898	Dakshin Kalamdan	772	310	462	1,292	1,152	140	485	451	34
345899	Ali Chak	555	232	323	1,015	779	236	261	249	12
345900	Kanthi Bari	988	456	532	1,273	878	395	514	452	62
345901	Kankuria	87	42	45	167	147	20	17	13	4
345902	Patna	1,416	615	801	2,094	1,656	438	1,021	922	99
345903	Kulia Jagannath Chak	137	55	82	264	206	58	117	110	7
345904	Kulta	1,125	522	603	1,922	1,386	536	794	746	48
345905	Ajaya	626	276	350	1,351	1,123	228	724	665	59
345906	Chingur Dania	1,068	440	628	2,377	1,847	530	815	740	75
345907	Aliamjad Chak	111	46	65	133	103	30	12	11	1
	Amjad Nagar Golak									
345908	Patra	367	161	206	988	637	351	266	190	76
345909	Thakur Chak	195	79	116	277	259	18	248	232	16
345910	Jahanabad	1,710	748	962	2,604	2,081	523	1,277	1,158	119
345911	Kala Gachhia	376	146	230	1,087	681	406	500	447	53
345912	Kamarda	3,010	1,389	1,621	3,935	3,178	757	1,609	1,455	154
345913	Deulpota	468	219	249	1,084	844	240	501	392	109
345914	Golabari	216	74	142	400	383	17	39	30	9
345915	Katari	644	291	353	671	554	117	349	329	20
345916	Bahar Ganja	605	245	360	693	548	145	142	131	11
345917	Keuchia	340	155	185	415	380	35	210	191	19
345918	Bali Chak	327	139	188	514	438	76	238	224	14
345919	Baj Bajia	448	197	251	865	689	176	131	106	25
345920	Krishna Nagar	1,168	491	677	2,486	1,930	556	1,507	1,296	211
345921	Mukutsila	376	152	224	1,107	681	426	477	378	99
345922	Debi Chak	235	89	146	314	292	22	103	96	7
345923	Mohati	927	388	539	2,172	1,499	673	584	500	84
345924	Kharar (Urf)Kharan	273	118	155	589	491	98	380	347	33
345925	Jarar Nagar	722	311	411	991	878	113	437	390	47
345926	Dakshin Gobinda Chak	63	32	31	112	106	6	23	19	4
345927	Shyam Chak	85	36	49	355	184	171	167	160	7
345928	Herya Atmarampur	920	369	551	1,345	1,209	136	510	459	51
345929	Bikram Nagar	363	132	231	840	626	214	529	494	35
345930	Kalya Chak	230	102	128	524	418	106	180	159	21
345931	Thakur Nagar	531	194	337	1,141	910	231	549	487	62
345932	Lakhi	3,325	1,395	1,930	5,280	3,761	1,519	1,788	1,562	226
345933	Srulia Chak	93	32	61	223	118	105	8	6	2
345934	Mitra Chak	129	58	71	382	270	112	149	123	26
345935	Tikashi	1,956	834	1,122	4,093	3,233	860	1,459	1,276	183
345936	Uttar Kalamdan	652	265	387	1,411	1,059	352	639	597	42
345937	Chhatna Bari	70	27	43	136	119	17	14	13	1
345938	Kamdeb Nagar	873	378	495	1,317	908	409	545	492	53

## PRIMARY CENSUS ABSTRACT

## CENSUS ABSTRACT

## Khejuri - I

Industrial category of main workers													Name of Village 2
Cultivators			Agricultural labourers			Household industry workers			Other workers				
Persons	Males	Females	Persons	Males	Females	Persons	Males	Females	Persons	Males	Females		
29	30	31	32	33	34	35	36	37	38	39	40		
3,282	3,034	248	5,636	5,106	530	839	689	150	10,659	9,358	1,301	Khejuri - I (Total)	
3,282	3,034	248	5,636	5,106	530	839	689	150	10,659	9,358	1,301	Khejuri - I (Rural)	
-	-	-	-	-	-	-	-	-	-	-	-	Khejuri - I (Urban)	
RURAL													
7	7	-	49	48	1	1	-	1	41	34	7	Dihierench	
103	100	3	208	196	12	22	20	2	152	135	17	Dakshin Kalamdan	
67	65	2	55	51	4	8	8	-	131	125	6	Ali Chak	
67	63	4	67	64	3	76	54	22	304	271	33	Kanthi Bari	
-	-	-	-	-	-	-	-	-	17	13	4	Kankuria	
110	100	10	312	295	17	18	18	-	581	509	72	Patna	
9	9	-	22	21	1	2	2	-	84	78	6	Kulia Jagannath Chak	
178	170	8	186	177	9	20	15	5	410	384	26	Kulta	
132	129	3	177	174	3	5	3	2	410	359	51	Ajaya	
94	89	5	152	146	6	77	68	9	492	437	55	Chingur Dania	
-	-	-	-	-	-	-	-	-	12	11	1	Aliamjad Chak	
Amjad Nagar Golak													
139	81	58	13	11	2	5	5	-	109	93	16	Patra	
94	92	2	50	45	5	4	2	2	100	93	7	Thakur Chak	
328	307	21	432	400	32	26	22	4	491	429	62	Jahanabad	
49	47	2	158	148	10	21	17	4	272	235	37	Kala Gachhia	
177	170	7	520	506	14	51	46	5	861	733	128	Kamarda	
96	87	9	314	236	78	2	2	-	89	67	22	Deulpota	
1	-	1	3	2	1	-	-	-	35	28	7	Golabari	
69	66	3	109	104	5	86	86	-	85	73	12	Katari	
3	2	1	62	60	2	4	4	-	73	65	8	Bahar Ganja	
16	15	1	24	24	-	6	5	1	164	147	17	Keuchia	
7	7	-	29	29	-	2	1	1	200	187	13	Bali Chak	
5	5	-	14	13	1	1	-	1	111	88	23	Baj Bajia	
403	381	22	568	440	128	27	19	8	509	456	53	Krishna Nagar	
189	165	24	204	136	68	2	2	-	82	75	7	Mukutsila	
3	3	-	24	24	-	8	7	1	68	62	6	Debi Chak	
55	52	3	119	100	19	39	32	7	371	316	55	Mohati	
76	70	6	211	199	12	1	1	-	92	77	15	Kharar (Urf)Kharan	
17	17	-	72	71	1	5	4	1	343	298	45	Jarar Nagar	
-	-	-	-	-	-	1	1	-	22	18	4	Dakshin Gobinda Chak	
83	82	1	33	28	5	1	1	-	50	49	1	Shyam Chak	
25	23	2	91	88	3	6	6	-	388	342	46	Herya Atmarampur	
24	23	1	93	90	3	2	2	-	410	379	31	Bikram Nagar	
47	47	-	27	25	2	19	19	-	87	68	19	Kalya Chak	
42	41	1	131	122	9	11	10	1	365	314	51	Thakur Nagar	
175	159	16	426	382	44	54	36	18	1,133	985	148	Lakhi	
-	-	-	-	-	-	-	-	-	8	6	2	Srulia Chak	
14	11	3	18	14	4	5	3	2	112	95	17	Mitra Chak	
160	137	23	330	320	10	118	72	46	851	747	104	Tikashi	
185	181	4	103	100	3	41	36	5	310	280	30	Uttar Kalamdan	
-	-	-	-	-	-	-	-	-	14	13	1	Chhatna Bari	
33	31	2	230	217	13	62	60	2	220	184	36	Kamdeb Nagar	

**VILLAGE PRIMARY  
C D Block -**

Location code		Industrial category								
		Marginal workers			Cultivators			Agricultural labourers		
number	Name of Village	Persons	Males	Females	Persons	Males	Females	Persons	Males	Females
1	2	41	42	43	44	45	46	47	48	49
<b>0333</b>	<b>Khejuri - I (Total)</b>	<b>30,523</b>	<b>20,946</b>	<b>9,577</b>	<b>3,132</b>	<b>2,457</b>	<b>675</b>	<b>18,147</b>	<b>12,328</b>	<b>5,819</b>
<b>0333</b>	<b>Khejuri - I (Rural)</b>	<b>30,523</b>	<b>20,946</b>	<b>9,577</b>	<b>3,132</b>	<b>2,457</b>	<b>675</b>	<b>18,147</b>	<b>12,328</b>	<b>5,819</b>
<b>0333</b>	<b>Khejuri - I (Urban)</b>	-	-	-	-	-	-	-	-	-
	<b>RURAL</b>									
345897	Dihierench	602	403	199	61	35	26	501	349	152
345898	Dakshin Kalamdan	807	701	106	43	41	2	555	526	29
345899	Ali Chak	754	530	224	74	59	15	445	303	142
345900	Kanthi Bari	759	426	333	284	192	92	246	104	142
345901	Kankuria	150	134	16	29	28	1	65	54	11
345902	Patna	1,073	734	339	71	61	10	660	422	238
345903	Kulia Jagannath Chak	147	96	51	3	2	1	62	24	38
345904	Kulta	1,128	640	488	75	66	9	742	416	326
345905	Ajaya	627	458	169	71	68	3	281	182	99
345906	Chingur Dania	1,562	1,107	455	218	146	72	904	678	226
345907	Aliamjad Chak	121	92	29	5	4	1	71	48	23
	Amjad Nagar Golak									
345908	Patra	722	447	275	210	123	87	459	286	173
345909	Thakur Chak	29	27	2	2	2	-	10	9	1
345910	Jahanabad	1,327	923	404	187	85	102	619	447	172
345911	Kala Gachhia	587	234	353	62	58	4	374	76	298
345912	Kamarda	2,326	1,723	603	133	106	27	1,485	1,221	264
345913	Deulpota	583	452	131	61	52	9	341	244	97
345914	Golabari	361	353	8	63	63	-	160	159	1
345915	Katari	322	225	97	27	24	3	151	90	61
345916	Bahar Ganja	551	417	134	50	44	6	381	282	99
345917	Keuchia	205	189	16	13	12	1	118	110	8
345918	Bali Chak	276	214	62	38	34	4	140	117	23
345919	Baj Bajia	734	583	151	92	76	16	492	384	108
345920	Krishna Nagar	979	634	345	85	76	9	383	298	85
345921	Mukutsila	630	303	327	35	15	20	577	270	307
345922	Debi Chak	211	196	15	36	35	1	127	123	4
345923	Mohati	1,588	999	589	211	196	15	1,083	589	494
345924	Kharar (Urf)Kharan	209	144	65	2	-	2	193	134	59
345925	Jarar Nagar	554	488	66	42	37	5	368	331	37
345926	Dakshin Gobinda Chak	89	87	2	8	8	-	45	45	-
345927	Shyam Chak	188	24	164	35	18	17	153	6	147
345928	Herya Atmarampur	835	750	85	40	39	1	473	454	19
345929	Bikram Nagar	311	132	179	20	17	3	165	54	111
345930	Kalya Chak	344	259	85	27	27	-	158	155	3
345931	Thakur Nagar	592	423	169	65	59	6	352	234	118
345932	Lakhi	3,492	2,199	1,293	224	162	62	2,298	1,436	862
345933	Srulia Chak	215	112	103	-	-	-	210	107	103
345934	Mitra Chak	233	147	86	9	2	7	165	119	46
345935	Tikashi	2,634	1,957	677	356	332	24	1,226	911	315
345936	Uttar Kalamdan	772	462	310	23	19	4	464	335	129
345937	Chhatna Bari	122	106	16	30	30	-	27	26	1
345938	Kamdeb Nagar	772	416	356	12	4	8	418	170	248

## PRIMARY CENSUS ABSTRACT

## CENSUS ABSTRACT

## Khejuri - I

of marginal workers

Household industry workers			Other workers			Non-workers			Name of Village	Location code number
Persons	Males	Females	Persons	Males	Females	Persons	Males	Females		
50	51	52	53	54	55	56	57	58	2	1
<b>1,358</b>	<b>599</b>	<b>759</b>	<b>7,886</b>	<b>5,562</b>	<b>2,324</b>	<b>82,053</b>	<b>29,361</b>	<b>52,692</b>	<b>Khejuri - I (Total)</b>	<b>0333</b>
<b>1,358</b>	<b>599</b>	<b>759</b>	<b>7,886</b>	<b>5,562</b>	<b>2,324</b>	<b>82,053</b>	<b>29,361</b>	<b>52,692</b>	<b>Khejuri - I (Rural)</b>	<b>0333</b>
-	-	-	-	-	-	-	-	-	<b>Khejuri - I (Urban)</b>	<b>0333</b>
<b>RURAL</b>										
13	7	6	27	12	15	853	305	548	Dihierench	345897
84	42	42	125	92	33	2,618	848	1,770	Dakshin Kalamdan	345898
22	8	14	213	160	53	1,413	487	926	Ali Chak	345899
52	42	10	177	88	89	1,666	636	1,030	Kanthi Bari	345900
3	1	2	53	51	2	334	111	223	Kankuria	345901
25	13	12	317	238	79	3,678	1,303	2,375	Patna	345902
3	1	2	79	69	10	384	123	261	Kulia Jagannath Chak	345903
49	11	38	262	147	115	2,654	983	1,671	Kulta	345904
4	2	2	271	206	65	2,281	780	1,501	Ajaya	345905
97	33	64	343	250	93	3,639	1,303	2,336	Chingur Dania	345906
-	-	-	45	40	5	362	133	229	Aliamjad Chak	345907
Amjad Nagar Golak										
5	4	1	48	34	14	1,054	408	646	Patra	345908
5	4	1	12	12	-	705	252	453	Thakur Chak	345909
24	10	14	497	381	116	4,570	1,610	2,960	Jahanabad	345910
15	4	11	136	96	40	1,190	498	692	Kala Gachhia	345911
50	28	22	658	368	290	7,723	2,845	4,878	Kamarda	345912
20	9	11	161	147	14	1,667	562	1,105	Deulpota	345913
16	12	4	122	119	3	824	254	570	Golabari	345914
39	25	14	105	86	19	1,364	485	879	Katari	345915
15	9	6	105	82	23	1,648	689	959	Bahar Ganja	345916
1	-	1	73	67	6	1,009	341	668	Keuchia	345917
4	2	2	94	61	33	990	352	638	Bali Chak	345918
7	4	3	143	119	24	1,486	542	944	Baj Baja	345919
17	4	13	494	256	238	3,835	1,360	2,475	Krishna Nagar	345920
4	4	-	14	14	-	968	396	572	Mukutsila	345921
16	11	5	32	27	5	662	198	464	Debi Chak	345922
31	24	7	263	190	73	2,589	970	1,619	Mohati	345923
5	5	-	9	5	4	1,052	367	685	Kharar (Urf)Kharan	345924
12	5	7	132	115	17	2,207	750	1,457	Jarar Nagar	345925
-	-	-	36	34	2	289	90	199	Dakshin Gobinda Chak	345926
-	-	-	-	-	-	196	99	97	Shyam Chak	345927
36	4	32	286	253	33	2,757	903	1,854	Herya Atmarampur	345928
1	-	1	125	61	64	1,210	436	774	Bikram Nagar	345929
27	17	10	132	60	72	843	289	554	Kalya Chak	345930
8	6	2	167	124	43	1,981	680	1,301	Thakur Nagar	345931
182	80	102	788	521	267	7,829	2,954	4,875	Lakhi	345932
-	-	-	5	5	-	210	105	105	Srulia Chak	345933
15	2	13	44	24	20	538	208	330	Mitra Chak	345934
235	85	150	817	629	188	6,412	2,132	4,280	Tikashi	345935
84	13	71	201	95	106	2,057	713	1,344	Uttar Kalamdan	345936
1	1	-	64	49	15	259	86	173	Chhatna Bari	345937
131	67	64	211	175	36	2,047	775	1,272	Kamdeb Nagar	345938



**VILLAGE PRIMARY  
C D Block -**

Location code number	Name of Village	Area of Village in hectares	Number of households	Total population (including institutional and houseless population)			Population in the age-group 0-6		
				Persons	Males	Females	Persons	Males	Females
1	2	3	4	5	6	7	8	9	10
<b>0334</b>	<b>Khejuri - II (Total)</b>	<b>13,745.93</b>	<b>27,260</b>	<b>1,39,463</b>	<b>71,294</b>	<b>68,169</b>	<b>18,637</b>	<b>9,429</b>	<b>9,208</b>
<b>0334</b>	<b>Khejuri - II (Rural)</b>	<b>13,745.93</b>	<b>27,260</b>	<b>1,39,463</b>	<b>71,294</b>	<b>68,169</b>	<b>18,637</b>	<b>9,429</b>	<b>9,208</b>
<b>0334</b>	<b>Khejuri - II (Urban)</b>	<b>0.00</b>	<b>-</b>	<b>-</b>	<b>-</b>	<b>-</b>	<b>-</b>	<b>-</b>	<b>-</b>
<b>RURAL</b>									
345939	Keshab Chak	129.98	319	1,420	733	687	147	66	81
345940	Dekhali	1,025.48	1,861	9,619	4,904	4,715	1,338	646	692
345941	Halud Bari	322.61	641	2,849	1,468	1,381	328	170	158
345942	Jagannath Chak	99.58	238	1,066	531	535	132	52	80
345943	Narsulya Chak	62.42	185	999	497	502	146	71	75
345944	Maldaha	316.66	780	3,885	1,970	1,915	499	254	245
345945	Serkhan Chak	671.69	1,454	7,347	3,755	3,592	1,003	500	503
345946	Pankhai	410.67	873	4,269	2,162	2,107	594	297	297
345947	Baratala	446.51	707	3,682	1,892	1,790	484	240	244
345948	Ram Chak	219.92	588	3,006	1,528	1,478	362	197	165
345949	Garang	62.31	268	1,332	674	658	218	109	109
345950	Chauddha Chuli	371.93	793	3,903	2,009	1,894	491	259	232
345951	Mundamari	332.00	503	2,907	1,474	1,433	414	203	211
345952	Kartik Khali	321.01	590	2,772	1,411	1,361	378	186	192
345953	Mada Khali	241.46	502	2,323	1,210	1,113	351	179	172
345954	Kastala	190.78	346	1,768	918	850	196	115	81
345955	Pirijpur	63.71	107	577	289	288	90	39	51
345956	Kunjapur	151.37	275	1,352	689	663	136	64	72
345957	Hemanta Chak	74.39	85	438	230	208	59	32	27
345958	Satkumari	29.35	151	750	376	374	90	42	48
345959	Talpati	9.87	25	128	62	66	23	12	11
345960	Mansinghabar	60.16	262	1,486	762	724	232	116	116
345961	Chatur Bhuj Chak	27.38	74	382	203	179	43	18	25
345962	Pakhuria	73.75	152	768	386	382	90	45	45
345963	Barka Saria	151.33	304	1,685	845	840	249	121	128
345964	Sat Khanda Saheb Nagar	153.46	303	1,637	800	837	235	118	117
345965	Saheb Nagar	281.32	222	1,159	608	551	153	81	72
345966	Khajuri	503.88	1,398	7,471	3,854	3,617	1,079	563	516
345967	Dhobaghata Baman Chak	113.81	58	330	169	161	42	17	25
345968	Alichak	85.20	108	550	294	256	88	51	37
345969	Baman Chak	15.32	5	27	14	13	7	5	2
345970	Safar Chata	16.38	39	202	110	92	38	24	14
345971	Radha Nagar	153.65	123	709	378	331	87	48	39
345972	Satsimali	121.43	211	1,131	558	573	161	81	80
345973	Chak Arak Bari	24.11	80	463	237	226	73	36	37
345974	Purbba Bhangari Mari	126.48	298	1,560	778	782	216	107	109
345975	Paschim Bhangari Mari	121.79	347	1,843	959	884	284	148	136
345976	Kasaria	268.15	420	2,062	1,061	1,001	248	129	119
345977	Tengra Mari	44.96	152	759	397	362	94	50	44
345978	Monohar Chak	16.59	70	325	166	159	28	16	12
345979	Chalta Talya	48.56	144	613	302	311	80	45	35
345980	Sahapur	43.71	130	638	319	319	99	47	52
345981	Kadirpur	133.95	346	1,792	939	853	272	152	120
345982	Phulbari	29.66	142	794	407	387	83	42	41
345983	Dakshin Pankhai	6.50	36	169	79	90	22	12	10
345984	Bhupati Chak	78.51	172	808	415	393	78	41	37
345985	Purbba Panikhya	24.64	126	610	317	293	89	50	39
345986	Paschim Panikhya	216.03	375	1,975	1,016	959	301	166	135
345987	Shyampur Jalpai	99.09	146	846	456	390	107	53	54

## PRIMARY CENSUS ABSTRACT

## CENSUS ABSTRACT

## Khejuri - II

Scheduled Castes population			Scheduled Tribes population			Literates			Name of Village
Persons	Males	Females	Persons	Males	Females	Persons	Males	Females	
11	12	13	14	15	16	17	18	19	2
79,149	40,415	38,734	900	443	457	1,03,149	56,101	47,048	Khejuri - II (Total)
79,149	40,415	38,734	900	443	457	1,03,149	56,101	47,048	Khejuri - II (Rural)
-	-	-	-	-	-	-	-	-	Khejuri - II (Urban)
<b>RURAL</b>									
-	-	-	-	-	-	1,158	635	523	Keshab Chak
2,382	1,226	1,156	3	2	1	7,134	3,877	3,257	Dekhali
779	403	376	406	189	217	2,232	1,221	1,011	Halud Bari
176	79	97	-	-	-	909	471	438	Jagannath Chak
64	34	30	-	-	-	730	391	339	Narsulya Chak
1,600	820	780	5	4	1	2,812	1,483	1,329	Maldaha
4,147	2,142	2,005	-	-	-	5,181	2,886	2,295	Serkhan Chak
2,702	1,345	1,357	-	-	-	3,053	1,658	1,395	Pankhai
3,309	1,702	1,607	-	-	-	2,648	1,495	1,153	Baratala
2,452	1,253	1,199	-	-	-	2,279	1,228	1,051	Ram Chak
1,316	665	651	-	-	-	996	532	464	Garang
1,592	793	799	1	-	1	2,952	1,588	1,364	Chauddha Chuli
1,707	851	856	19	9	10	2,213	1,186	1,027	Mundamari
2,454	1,243	1,211	-	-	-	2,161	1,143	1,018	Kartik Khali
1,309	681	628	5	3	2	1,579	890	689	Mada Khali
174	93	81	-	-	-	1,378	750	628	Kastala
300	148	152	-	-	-	445	244	201	Pirijpur
3	2	1	-	-	-	1,137	606	531	Kunjapur
345	186	159	-	-	-	329	181	148	Hemanta Chak
452	223	229	-	-	-	579	311	268	Satkumari
45	23	22	-	-	-	96	48	48	Talpati
771	403	368	-	-	-	1,156	612	544	Mansinghabar
-	-	-	-	-	-	311	175	136	Chatur Bhuj Chak
-	-	-	-	-	-	591	330	261	Pakhuria
1,605	804	801	-	-	-	1,208	652	556	Barka Saria
-	-	-	-	-	-	-	-	-	Sat Khanda Saheb
1,610	789	821	-	-	-	1,144	586	558	Nagar
802	421	381	-	-	-	882	485	397	Saheb Nagar
3,496	1,787	1,709	-	-	-	5,278	2,907	2,371	Khajuri
<b>Dhobaghata Baman</b>									
23	12	11	-	-	-	255	144	111	Chak
432	232	200	-	-	-	405	225	180	Alichak
17	8	9	-	-	-	18	9	9	Baman Chak
201	109	92	-	-	-	136	77	59	Safar Chata
547	292	255	-	-	-	577	313	264	Radha Nagar
924	452	472	-	-	-	801	421	380	Satsimali
461	236	225	-	-	-	315	171	144	Chak Arak Bari
1,532	766	766	1	-	1	1,159	617	542	Purbba Bhangari Mari
962	488	474	-	-	-	1,311	723	588	Paschim Bhangari Mari
1,286	664	622	-	-	-	1,557	843	714	Kasaria
481	257	224	-	-	-	538	309	229	Tengra Mari
108	54	54	-	-	-	276	148	128	Monohar Chak
550	268	282	-	-	-	453	232	221	Chalta Talya
385	201	184	-	-	-	514	266	248	Sahapur
1,678	882	796	-	-	-	1,326	734	592	Kadirpur
233	122	111	-	-	-	628	337	291	Phulbari
-	-	-	-	-	-	140	64	76	Dakshin Pankhai
557	280	277	-	-	-	689	364	325	Bhupati Chak
603	317	286	-	-	-	453	240	213	Purbba Panikhya
1,727	892	835	78	40	38	1,388	769	619	Paschim Panikhya
798	427	371	-	-	-	633	363	270	Shyampur Jalpai

**VILLAGE PRIMARY  
C D Block -**

Location code number	Name of Village	Illiterates			Total workers			Main workers		
		Persons	Males	Females	Persons	Males	Females	Persons	Males	Females
1	2	20	21	22	23	24	25	26	27	28
<b>0334</b>	<b>Khejuri - II (Total)</b>	<b>36,314</b>	<b>15,193</b>	<b>21,121</b>	<b>47,186</b>	<b>38,707</b>	<b>8,479</b>	<b>27,511</b>	<b>24,758</b>	<b>2,753</b>
<b>0334</b>	<b>Khejuri - II (Rural)</b>	<b>36,314</b>	<b>15,193</b>	<b>21,121</b>	<b>47,186</b>	<b>38,707</b>	<b>8,479</b>	<b>27,511</b>	<b>24,758</b>	<b>2,753</b>
<b>0334</b>	<b>Khejuri - II (Urban)</b>	-	-	-	-	-	-	-	-	-
<b>RURAL</b>										
345939	Keshab Chak	262	98	164	590	463	127	415	398	17
345940	Dekhali	2,485	1,027	1,458	3,440	2,755	685	1,614	1,490	124
345941	Halud Bari	617	247	370	970	880	90	588	563	25
345942	Jagannath Chak	157	60	97	334	301	33	67	62	5
345943	Narsulya Chak	269	106	163	298	269	29	257	236	21
345944	Maldaha	1,073	487	586	1,196	1,026	170	705	666	39
345945	Serkhan Chak	2,166	869	1,297	2,295	2,018	277	1,098	985	113
345946	Pankhai	1,216	504	712	1,584	1,157	427	556	499	57
345947	Baratala	1,034	397	637	1,290	1,025	265	816	689	127
345948	Ram Chak	727	300	427	1,076	835	241	523	473	50
345949	Garang	336	142	194	345	322	23	146	127	19
345950	Chauddha Chuli	951	421	530	1,403	1,145	258	883	826	57
345951	Mundamari	694	288	406	883	832	51	701	663	38
345952	Kartik Khali	611	268	343	843	703	140	331	311	20
345953	Mada Khali	744	320	424	720	601	119	241	214	27
345954	Kastala	390	168	222	669	517	152	352	312	40
345955	Pirijpur	132	45	87	180	175	5	173	169	4
345956	Kunjapur	215	83	132	546	406	140	351	308	43
345957	Hemanta Chak	109	49	60	159	124	35	61	56	5
345958	Satkumari	171	65	106	288	211	77	253	194	59
345959	Talpati	32	14	18	38	33	5	14	14	-
345960	Mansinghabar	330	150	180	442	424	18	399	383	16
345961	Chatur Bhuj Chak	71	28	43	137	126	11	133	122	11
345962	Pakhuria	177	56	121	246	211	35	88	77	11
345963	Barka Saria	477	193	284	393	367	26	217	203	14
345964	Sat Khanda Saheb Nagar	493	214	279	543	450	93	351	311	40
345965	Saheb Nagar	277	123	154	334	296	38	239	216	23
345966	Khajuri	2,193	947	1,246	2,248	2,027	221	1,710	1,571	139
345967	Dhobaghata Baman Chak	75	25	50	103	103	-	103	103	-
345968	Alichak	145	69	76	186	166	20	142	138	4
345969	Baman Chak	9	5	4	5	5	-	4	4	-
345970	Safar Chata	66	33	33	59	55	4	49	46	3
345971	Radha Nagar	132	65	67	338	213	125	333	213	120
345972	Satsimali	330	137	193	308	296	12	145	139	6
345973	Chak Arak Bari	148	66	82	143	139	4	143	139	4
345974	Purbba Bhangari Mari	401	161	240	495	442	53	136	121	15
345975	Paschim Bhangari Mari	532	236	296	576	513	63	291	265	26
345976	Kasaria	505	218	287	759	593	166	364	302	62
345977	Tengra Mari	221	88	133	306	224	82	48	39	9
345978	Monohar Chak	49	18	31	101	87	14	92	84	8
345979	Chalta Talya	160	70	90	235	175	60	178	140	38
345980	Sahapur	124	53	71	197	152	45	182	151	31
345981	Kadirpur	466	205	261	802	504	298	372	333	39
345982	Phulbari	166	70	96	385	255	130	343	242	101
345983	Dakshin Pankhai	29	15	14	73	42	31	25	18	7
345984	Bhupati Chak	119	51	68	328	239	89	122	109	13
345985	Purbba Panikhya	157	77	80	253	173	80	37	26	11
345986	Paschim Panikhya	587	247	340	619	470	149	365	341	24
345987	Shyampur Jalpai	213	93	120	292	247	45	227	198	29

## PRIMARY CENSUS ABSTRACT

## CENSUS ABSTRACT

## Khejuri - II

Industrial category of main workers													Name of Village 2
Cultivators			Agricultural labourers			Household industry workers			Other workers				
Persons	Males	Females	Persons	Males	Females	Persons	Males	Females	Persons	Males	Females		
29	30	31	32	33	34	35	36	37	38	39	40		
6,478	6,039	439	7,236	6,635	601	790	675	115	13,007	11,409	1,598	Khejuri - II (Total)	
6,478	6,039	439	7,236	6,635	601	790	675	115	13,007	11,409	1,598	Khejuri - II (Rural)	
-	-	-	-	-	-	-	-	-	-	-	-	Khejuri - II (Urban)	
<b>RURAL</b>													
41	39	2	271	266	5	3	3	-	100	90	10	Keshab Chak	
549	517	32	405	392	13	31	28	3	629	553	76	Dekhali	
92	91	1	269	256	13	41	41	-	186	175	11	Halud Bari	
3	3	-	25	24	1	2	1	1	37	34	3	Jagannath Chak	
12	12	-	176	163	13	8	6	2	61	55	6	Narsulya Chak	
72	65	7	265	258	7	30	29	1	338	314	24	Maldaha	
69	62	7	167	158	9	27	17	10	835	748	87	Serkhan Chak	
163	152	11	146	136	10	15	14	1	232	197	35	Pankhai	
141	125	16	218	194	24	18	13	5	439	357	82	Baratala	
36	34	2	130	123	7	11	11	-	346	305	41	Ram Chak	
37	32	5	34	31	3	1	-	1	74	64	10	Garang	
302	284	18	307	295	12	4	4	-	270	243	27	Chaudhda Chuli	
206	194	12	359	353	6	6	4	2	130	112	18	Mundamari	
138	133	5	149	144	5	-	-	-	44	34	10	Kartik Khali	
12	10	2	11	10	1	18	18	-	200	176	24	Mada Khali	
30	29	1	57	53	4	16	12	4	249	218	31	Kastala	
14	14	-	145	143	2	5	4	1	9	8	1	Pirijpur	
32	29	3	21	20	1	5	5	-	293	254	39	Kunjapur	
1	-	1	-	-	-	-	-	-	60	56	4	Hemanta Chak	
1	1	-	108	69	39	8	8	-	136	116	20	Satkumari	
1	1	-	-	-	-	6	6	-	7	7	-	Talpati	
23	20	3	191	187	4	1	1	-	184	175	9	Mansinghabar	
-	-	-	47	47	-	47	37	10	39	38	1	Chatur Bhuj Chak	
10	10	-	2	2	-	2	2	-	74	63	11	Pakhuria	
104	102	2	58	56	2	18	16	2	37	29	8	Barka Saria	
33	32	1	78	66	12	3	3	-	237	210	27	Sat Khanda Saheb Nagar	
105	97	8	40	37	3	-	-	-	94	82	12	Saheb Nagar	
160	149	11	183	172	11	206	185	21	1,161	1,065	96	Khajuri	
85	85	-	-	-	-	-	-	-	18	18	-	Dhobaghata Baman Chak	
14	13	1	-	-	-	-	-	-	128	125	3	Alichak	
-	-	-	-	-	-	-	-	-	4	4	-	Baman Chak	
-	-	-	-	-	-	-	-	-	49	46	3	Safar Chata	
-	-	-	314	199	115	-	-	-	19	14	5	Radha Nagar	
31	30	1	57	57	-	1	1	-	56	51	5	Satsimali	
137	136	1	1	1	-	-	-	-	5	2	3	Chak Arak Bari	
5	5	-	2	1	1	-	-	-	129	115	14	Purbba Bhangari Mari	
33	31	2	35	35	-	4	3	1	219	196	23	Paschim Bhangari Mari	
77	74	3	30	29	1	28	21	7	229	178	51	Kasaria	
2	2	-	2	2	-	-	-	-	44	35	9	Tengra Mari	
35	31	4	-	-	-	-	-	-	57	53	4	Monohar Chak	
9	7	2	75	64	11	2	2	-	92	67	25	Chalta Talya	
41	38	3	63	56	7	1	1	-	77	56	21	Sahapur	
13	11	2	34	29	5	1	-	1	324	293	31	Kadirpur	
32	28	4	141	78	63	2	-	2	168	136	32	Phulbari	
1	1	-	6	6	-	-	-	-	18	11	7	Dakshin Pankhai	
25	25	-	7	7	-	1	1	-	89	76	13	Bhupati Chak	
-	-	-	-	-	-	-	-	-	37	26	11	Purbba Panikhya	
220	211	9	64	58	6	5	5	-	76	67	9	Paschim Panikhya	
18	17	1	45	45	-	5	-	5	159	136	23	Shyampur Jalpai	

VILLAGE PRIMARY  
C D Block -

Location code		Industrial category								
		Marginal workers			Cultivators			Agricultural labourers		
number	Name of Village	Persons	Males	Females	Persons	Males	Females	Persons	Males	Females
1	2	41	42	43	44	45	46	47	48	49
<b>0334</b>	<b>Khejuri - II (Total)</b>	<b>19,675</b>	<b>13,949</b>	<b>5,726</b>	<b>2,790</b>	<b>2,141</b>	<b>649</b>	<b>10,618</b>	<b>7,617</b>	<b>3,001</b>
<b>0334</b>	<b>Khejuri - II (Rural)</b>	<b>19,675</b>	<b>13,949</b>	<b>5,726</b>	<b>2,790</b>	<b>2,141</b>	<b>649</b>	<b>10,618</b>	<b>7,617</b>	<b>3,001</b>
<b>0334</b>	<b>Khejuri - II (Urban)</b>	-	-	-	-	-	-	-	-	-
<b>RURAL</b>										
345939	Keshab Chak	175	65	110	13	9	4	145	48	97
345940	Dekhali	1,826	1,265	561	183	167	16	1,220	847	373
345941	Halud Bari	382	317	65	25	21	4	139	129	10
345942	Jagannath Chak	267	239	28	15	15	-	218	193	25
345943	Narsulya Chak	41	33	8	6	6	-	26	23	3
345944	Maldaha	491	360	131	64	53	11	236	173	63
345945	Serkhan Chak	1,197	1,033	164	150	130	20	631	576	55
345946	Pankhai	1,028	658	370	154	130	24	570	345	225
345947	Baratala	474	336	138	88	66	22	236	195	41
345948	Ram Chak	553	362	191	88	74	14	358	221	137
345949	Garang	199	195	4	63	62	1	128	125	3
345950	Chauddha Chuli	520	319	201	129	48	81	330	245	85
345951	Mundamari	182	169	13	26	21	5	95	88	7
345952	Kartik Khali	512	392	120	163	115	48	330	267	63
345953	Mada Khali	479	387	92	13	13	-	262	243	19
345954	Kastala	317	205	112	40	30	10	63	49	14
345955	Pirijpur	7	6	1	1	1	-	5	4	1
345956	Kunjapur	195	98	97	14	12	2	60	55	5
345957	Hemanta Chak	98	68	30	45	44	1	37	17	20
345958	Satkumari	35	17	18	25	13	12	5	2	3
345959	Talpati	24	19	5	4	3	1	16	16	-
345960	Mansinghabar	43	41	2	38	36	2	4	4	-
345961	Chatur Bhuj Chak	4	4	-	-	-	-	3	3	-
345962	Pakhuria	158	134	24	28	28	-	29	24	5
345963	Barka Saria	176	164	12	45	44	1	100	96	4
345964	Sat Khanda Saheb Nagar	192	139	53	5	4	1	88	69	19
345965	Saheb Nagar	95	80	15	27	20	7	57	52	5
345966	Khajuri	538	456	82	74	66	8	220	190	30
345967	Dhobaghata Baman Chak	-	-	-	-	-	-	-	-	-
345968	Alichak	44	28	16	3	2	1	3	2	1
345969	Baman Chak	1	1	-	-	-	-	-	-	-
345970	Safar Chata	10	9	1	-	-	-	5	5	-
345971	Radha Nagar	5	-	5	-	-	-	5	-	5
345972	Satsimali	163	157	6	16	16	-	141	136	5
345973	Chak Arak Bari	-	-	-	-	-	-	-	-	-
345974	Purbba Bhangari Mari	359	321	38	67	65	2	68	61	7
345975	Paschim Bhangari Mari	285	248	37	27	20	7	114	111	3
345976	Kasaria	395	291	104	21	17	4	105	76	29
345977	Tengra Mari	258	185	73	26	24	2	199	136	63
345978	Monohar Chak	9	3	6	5	3	2	1	-	1
345979	Chalta Talya	57	35	22	-	-	-	12	9	3
345980	Sahapur	15	1	14	-	-	-	6	-	6
345981	Kadirpur	430	171	259	29	21	8	163	50	113
345982	Phulbari	42	13	29	-	-	-	14	7	7
345983	Dakshin Pankhai	48	24	24	-	-	-	15	10	5
345984	Bhupati Chak	206	130	76	5	3	2	184	114	70
345985	Purbba Panikhya	216	147	69	4	3	1	73	48	25
345986	Paschim Panikhya	254	129	125	20	15	5	195	90	105
345987	Shyampur Jalpai	65	49	16	4	3	1	26	24	2

## PRIMARY CENSUS ABSTRACT

## CENSUS ABSTRACT

## Khejuri - II

of marginal workers

Household industry workers			Other workers			Non-workers			Name of Village	Location code number
Persons	Males	Females	Persons	Males	Females	Persons	Males	Females		
50	51	52	53	54	55	56	57	58	2	1
737	405	332	5,530	3,786	1,744	92,277	32,587	59,690	Khejuri - II (Total)	0334
737	405	332	5,530	3,786	1,744	92,277	32,587	59,690	Khejuri - II (Rural)	0334
-	-	-	-	-	-	-	-	-	Khejuri - II (Urban)	0334
<b>RURAL</b>										
2	-	2	15	8	7	830	270	560	Keshab Chak	345939
10	5	5	413	246	167	6,179	2,149	4,030	Dekhali	345940
39	14	25	179	153	26	1,879	588	1,291	Halud Bari	345941
3	3	-	31	28	3	732	230	502	Jagannath Chak	345942
-	-	-	9	4	5	701	228	473	Narsulya Chak	345943
86	85	1	105	49	56	2,689	944	1,745	Maldaha	345944
22	12	10	394	315	79	5,052	1,737	3,315	Serkhan Chak	345945
29	18	11	275	165	110	2,685	1,005	1,680	Pankhai	345946
11	4	7	139	71	68	2,392	867	1,525	Baratala	345947
6	3	3	101	64	37	1,930	693	1,237	Ram Chak	345948
1	1	-	7	7	-	987	352	635	Garang	345949
11	3	8	50	23	27	2,500	864	1,636	Chauddha Chuli	345950
2	2	-	59	58	1	2,024	642	1,382	Mundamari	345951
6	4	2	13	6	7	1,929	708	1,221	Kartik Khali	345952
24	11	13	180	120	60	1,603	609	994	Mada Khali	345953
20	10	10	194	116	78	1,099	401	698	Kastala	345954
1	1	-	-	-	-	397	114	283	Pirijpur	345955
6	2	4	115	29	86	806	283	523	Kunjapur	345956
1	-	1	15	7	8	279	106	173	Hemanta Chak	345957
-	-	-	5	2	3	462	165	297	Satkumari	345958
-	-	-	4	-	4	90	29	61	Talpati	345959
-	-	-	1	1	-	1,044	338	706	Mansinghabar	345960
-	-	-	1	1	-	245	77	168	Chatur Bhuj Chak	345961
4	3	1	97	79	18	522	175	347	Pakhuria	345962
4	4	-	27	20	7	1,292	478	814	Barka Sarria	345963
-	-	-	99	66	33	1,094	350	744	Sat Khanda Saheb Nagar	345964
-	-	-	11	8	3	825	312	513	Saheb Nagar	345965
87	60	27	157	140	17	5,223	1,827	3,396	Khajuri	345966
-	-	-	-	-	-	227	66	161	Dhobaghata Baman Chak	345967
1	1	-	37	23	14	364	128	236	Alichak	345968
1	1	-	-	-	-	22	9	13	Baman Chak	345969
-	-	-	5	4	1	143	55	88	Safar Chata	345970
-	-	-	-	-	-	371	165	206	Radha Nagar	345971
2	2	-	4	3	1	823	262	561	Satsimali	345972
-	-	-	-	-	-	320	98	222	Chak Arak Bari	345973
-	-	-	224	195	29	1,065	336	729	Purbba Bhangari Mari	345974
2	1	1	142	116	26	1,267	446	821	Paschim Bhangari Mari	345975
89	81	8	180	117	63	1,303	468	835	Kasaria	345976
3	2	1	30	23	7	453	173	280	Tengra Mari	345977
-	-	-	3	-	3	224	79	145	Monohar Chak	345978
20	5	15	25	21	4	378	127	251	Chalta Talya	345979
1	-	1	8	1	7	441	167	274	Sahapur	345980
32	3	29	206	97	109	990	435	555	Kadirpur	345981
7	-	7	21	6	15	409	152	257	Phulbari	345982
-	-	-	33	14	19	96	37	59	Dakshin Pankhai	345983
1	1	-	16	12	4	480	176	304	Bhupati Chak	345984
2	1	1	137	95	42	357	144	213	Purbba Panikhya	345985
9	6	3	30	18	12	1,356	546	810	Paschim Panikhya	345986
6	-	6	29	22	7	554	209	345	Shyampur Jalpai	345987

**VILLAGE PRIMARY  
C D Block -**

Location code number	Name of Village	Area of Village in hectares	Number of households	Total population (including institutional and houseless population)			Population in the age-group 0-6			
				Persons	Males	Females	Persons	Males	Females	
				5	6	7	8	9	10	
345988	Gorahar Jalpai	194.97	283	1,583	817	766	258	141	117	
345989	Gorahar	87.72	158	848	429	419	106	56	50	
345990	Gorahar Gonsai Chak	17.24	113	699	353	346	104	54	50	
345991	Katkadebi Chak	255.09	277	1,647	856	791	187	92	95	
345992	Murali Chak	69.25	177	1,090	555	535	161	74	87	
345993	Shyampur	169.69	421	2,198	1,119	1,079	305	163	142	
345994	Shyampur Katka	45.63	176	980	484	496	147	73	74	
345995	Boga	254.11	526	2,824	1,430	1,394	338	161	177	
345996	Koyal Chak	89.38	125	608	313	295	76	36	40	
345997	Alipur	99.67	354	1,780	927	853	234	139	95	
345998	Sundarpur	239.05	367	1,943	992	951	252	128	124	
345999	Khari Pukhuria	60.62	143	673	341	332	70	32	38	
346000	Shilla Berya	145.59	243	1,183	604	579	153	74	79	
346001	Raypur	39.44	89	501	255	246	62	29	33	
346002	Janka	183.60	554	2,804	1,452	1,352	347	177	170	
346003	Damodar Chak	24.52	123	577	293	284	66	35	31	
346004	Ajan Bari	113.34	540	2,474	1,281	1,193	281	144	137	
346005	Ser Chak	49.62	122	534	269	265	78	38	40	
346006	Jafar Chak	57.57	119	504	250	254	60	32	28	
346007	Bara Kasha Phalia	50.88	101	418	220	198	46	24	22	
346008	Abdulla Chak	96.67	41	231	117	114	48	26	22	
346009	Chhota Kasha Phalia	34.54	83	401	204	197	39	20	19	
346010	Bara Garania	117.43	258	1,446	732	714	214	104	110	
346011	Chhota Garania	67.90	167	874	453	421	134	73	61	
346012	Lakshan Chak	142.76	325	1,657	864	793	196	91	105	
346013	Matilal Chak	122.43	392	1,980	1,007	973	249	117	132	
346014	Jhati Hari	35.21	123	711	357	354	119	57	62	
346015	Thana Berya	129.01	316	1,675	865	810	224	120	104	
346016	Arak Bari	209.36	207	1,389	683	706	196	83	113	
346017	Ban Basarya	66.75	44	212	109	103	29	17	12	
346018	Oashil Chak	92.26	152	870	422	448	126	54	72	
346019	Nankar Gobindapur	35.25	1	13	6	7	2	1	1	
346020	Gobindapur	12.46			-----Un-inhabited-----					
346021	Joshua	32.52	3	17	9	8	6	5	1	
346022	Pacharya	132.26	315	1,753	924	829	184	100	84	
346023	Kalagachhia	146.02	180	940	473	467	117	52	65	
346024	Karmi Chak	22.03	10	41	23	18	5	3	2	
346025	Chhota Garania	47.66	87	394	199	195	45	22	23	
346026	Gopi Chak	20.22	151	615	308	307	79	39	40	
346027	Adampur	29.36	75	340	170	170	32	17	15	
346028	Battalya	54.72	157	794	405	389	82	39	43	
346029	Andiram Chak	24.49	35	214	116	98	26	14	12	
346030	Oshmanpur	19.09	33	147	78	69	24	13	11	
346031	Nona Pata	18.53	96	434	206	228	79	35	44	
346032	Betal Dighi	3.84			-----Un-inhabited-----					
346033	Meidi Nagar	222.81	361	1,745	884	861	230	114	116	
346034	Padar Bheri	32.65	82	382	202	180	39	16	23	
346035	Dakshin Ali Chak	114.65	237	1,217	641	576	172	85	87	
346036	Nijkashba	135.68	497	2,435	1,227	1,208	305	175	130	
346037	Kadirabad Char	686.89	287	1,482	759	723	248	120	128	



## PRIMARY CENSUS ABSTRACT

## CENSUS ABSTRACT

## Khejuri - II

Scheduled Castes population			Scheduled Tribes population			Literates			Name of Village
Persons	Males	Females	Persons	Males	Females	Persons	Males	Females	
11	12	13	14	15	16	17	18	19	2
1,522	783	739	-	-	-	1,086	580	506	Gorahar Jalpai
775	391	384	-	-	-	647	341	306	Gorahar
524	264	260	-	-	-	523	281	242	Gorahar Gonsai Chak
1,390	718	672	-	-	-	1,248	698	550	Katkadebi Chak
988	504	484	4	2	2	691	396	295	Murali Chak
1,752	889	863	364	189	175	1,588	852	736	Shyampur
459	226	233	-	-	-	713	383	330	Shyampur Katka
2,279	1,145	1,134	-	-	-	2,053	1,129	924	Boga
272	140	132	-	-	-	449	254	195	Koyal Chak
452	248	204	-	-	-	1,349	727	622	Alipur
1,204	624	580	2	2	-	1,458	800	658	Sundarpur
508	258	250	-	-	-	550	297	253	Khari Pukhuria
962	491	471	-	-	-	867	469	398	Shilla Berya
501	255	246	-	-	-	414	222	192	Raypur
1,209	617	592	-	-	-	2,214	1,193	1,021	Janka
452	226	226	-	-	-	418	225	193	Damodar Chak
1,484	761	723	1	-	1	1,933	1,051	882	Ajan Bari
445	224	221	1	1	-	385	209	176	Ser Chak
84	39	45	1	-	1	441	217	224	Jafar Chak
376	196	180	1	-	1	349	193	156	Bara Kasha Phalia
231	117	114	-	-	-	174	90	84	Abdulla Chak
400	204	196	-	-	-	341	175	166	Chhota Kasha Phalia
1,416	714	702	-	-	-	1,126	599	527	Bara Garania
696	368	328	-	-	-	645	351	294	Chhota Garania
820	427	393	-	-	-	1,253	705	548	Lakshan Chak
948	495	453	-	-	-	1,574	864	710	Matilal Chak
429	207	222	-	-	-	430	227	203	Jhati Hari
1,622	839	783	5	1	4	1,199	660	539	Thana Berya
1,298	643	655	1	-	1	919	512	407	Arak Bari
56	29	27	-	-	-	135	72	63	Ban Basarya
734	354	380	-	-	-	682	354	328	Oashil Chak
-	-	-	-	-	-	10	5	5	Nankar Gobindapur
-----Un-inhabited-----									
17	9	8	-	-	-	10	4	6	Gobindapur
633	338	295	1	-	1	1,395	770	625	Joshua
293	141	152	-	-	-	625	348	277	Pacharya
41	23	18	-	-	-	27	15	12	Kalagachhia
120	55	65	-	-	-	322	173	149	Karmi Chak
-	-	-	-	-	-	409	221	188	Chhota Garania
12	6	6	-	-	-	262	140	122	Gopi Chak
401	212	189	-	-	-	662	349	313	Adamampur
27	17	10	-	-	-	74	44	30	Battalya
-	-	-	-	-	-	88	47	41	Andiram Chak
2	2	-	-	-	-	290	156	134	Oshmanpur
-----Un-inhabited-----									
431	218	213	1	1	-	1,236	684	552	Nona Pata
45	26	19	-	-	-	310	179	131	Betal Dighi
546	287	259	-	-	-	836	486	350	Meidi Nagar
344	178	166	-	-	-	1,674	887	787	Padar Bheri
852	432	420	-	-	-	922	527	395	Dakshin Ali Chak
									Nijkashba
									Kadirabad Char



**VILLAGE PRIMARY  
C D Block -**

Location code number	Name of Village	Illiterates			Total workers			Main workers		
		Persons	Males	Females	Persons	Males	Females	Persons	Males	Females
1	2	20	21	22	23	24	25	26	27	28
345988	Gorahar Jalpai	497	237	260	454	435	19	253	241	12
345989	Gorahar	201	88	113	260	235	25	222	211	11
345990	Gorahar Gonsai Chak	176	72	104	217	211	6	63	59	4
345991	Katkadebi Chak	399	158	241	539	455	84	360	346	14
345992	Murali Chak	399	159	240	317	302	15	166	159	7
345993	Shyampur	610	267	343	682	576	106	563	522	41
345994	Shyampur Katka	267	101	166	361	248	113	237	201	36
345995	Boga	771	301	470	1,358	862	496	894	729	165
345996	Koyal Chak	159	59	100	201	192	9	184	177	7
345997	Alipur	431	200	231	634	480	154	279	260	19
345998	Sundarpur	485	192	293	621	564	57	423	401	22
345999	Khari Pukhuria	123	44	79	249	200	49	212	195	17
346000	Shilla Berya	316	135	181	443	355	88	414	330	84
346001	Raypur	87	33	54	189	150	39	133	123	10
346002	Janka	590	259	331	1,042	810	232	569	509	60
346003	Damodar Chak	159	68	91	209	167	42	131	100	31
346004	Ajan Bari	541	230	311	944	686	258	271	248	23
346005	Ser Chak	149	60	89	142	129	13	17	14	3
346006	Jafar Chak	63	33	30	285	153	132	126	112	14
346007	Bara Kasha Phalia	69	27	42	137	131	6	21	18	3
346008	Abdulla Chak	57	27	30	108	68	40	68	65	3
346009	Chhota Kasha Phalia	60	29	31	183	115	68	119	106	13
346010	Bara Garania	320	133	187	558	407	151	419	375	44
346011	Chhota Garania	229	102	127	314	250	64	222	186	36
346012	Lakshan Chak	404	159	245	497	444	53	273	253	20
346013	Matilal Chak	406	143	263	578	546	32	251	233	18
346014	Jhati Hari	281	130	151	182	177	5	173	171	2
346015	Thana Berya	476	205	271	467	405	62	190	177	13
346016	Arak Bari	470	171	299	373	342	31	138	126	12
346017	Ban Basarya	77	37	40	69	61	8	36	33	3
346018	Oashil Chak	188	68	120	270	229	41	179	171	8
346019	Nankar Gobindapur	3	1	2	3	3	-	-	-	-
346020	Gobindapur				-----Un-inhabited-----					
346021	Joshua	7	5	2	3	3	-	1	1	-
346022	Pacharya	358	154	204	790	534	256	188	173	15
346023	Kalagachhia	315	125	190	308	254	54	225	180	45
346024	Karmi Chak	14	8	6	10	10	-	3	3	-
346025	Chhota Garania	72	26	46	151	117	34	129	113	16
346026	Gopi Chak	206	87	119	191	168	23	163	146	17
346027	Adampur	78	30	48	108	97	11	108	97	11
346028	Battalya	132	56	76	267	234	33	215	204	11
346029	Andiram Chak	140	72	68	3	2	1	-	-	-
346030	Oshmanpur	59	31	28	36	32	4	24	23	1
346031	Nona Pata	144	50	94	118	107	11	107	98	9
346032	Betal Dighi				-----Un-inhabited-----					
346033	Meidi Nagar	509	200	309	563	465	98	471	423	48
346034	Padar Bheri	72	23	49	129	118	11	61	54	7
346035	Dakshin Ali Chak	381	155	226	366	346	20	328	316	12
346036	Nijkashba	761	340	421	797	659	138	611	517	94
346037	Kadirabad Char	560	232	328	407	381	26	288	270	18

## PRIMARY CENSUS ABSTRACT

CENSUS ABSTRACT  
Khejuri - II

Industrial category of main workers													Name of Village
Cultivators			Agricultural labourers			Household industry workers			Other workers				
Persons	Males	Females	Persons	Males	Females	Persons	Males	Females	Persons	Males	Females		
29	30	31	32	33	34	35	36	37	38	39	40	2	
69	67	2	154	153	1	-	-	-	30	21	9	Gorahar Jalpai	
109	106	3	23	21	2	8	8	-	82	76	6	Gorahar	
-	-	-	2	2	-	6	6	-	55	51	4	Gorahar Gonsai Chak	
161	157	4	26	26	-	3	3	-	170	160	10	Katkadebi Chak	
20	20	-	55	54	1	-	-	-	91	85	6	Murali Chak	
170	169	1	155	148	7	9	4	5	229	201	28	Shyampur	
19	16	3	22	16	6	7	5	2	189	164	25	Shyampur Katka	
305	248	57	195	155	40	24	9	15	370	317	53	Boga	
27	26	1	72	71	1	-	-	-	85	80	5	Koyal Chak	
113	112	1	87	81	6	2	2	-	77	65	12	Alipur	
135	130	5	163	155	8	14	13	1	111	103	8	Sundarpur	
97	96	1	60	55	5	-	-	-	55	44	11	Khari Pukhuria	
226	165	61	97	90	7	2	2	-	89	73	16	Shilla Berya	
32	27	5	34	34	-	-	-	-	67	62	5	Raypur	
228	219	9	57	50	7	12	11	1	272	229	43	Janka	
6	4	2	-	-	-	3	3	-	122	93	29	Damodar Chak	
38	38	-	50	48	2	15	15	-	168	147	21	Ajan Bari	
2	2	-	-	-	-	1	1	-	14	11	3	Ser Chak	
-	-	-	4	4	-	12	12	-	110	96	14	Jafar Chak	
-	-	-	-	-	-	-	-	-	21	18	3	Bara Kasha Phalia	
41	39	2	18	18	-	-	-	-	9	8	1	Abdulla Chak	
49	47	2	51	47	4	-	-	-	19	12	7	Chhota Kasha Phalia	
122	119	3	134	119	15	1	1	-	162	136	26	Bara Garania	
93	71	22	28	26	2	-	-	-	101	89	12	Chhota Garania	
79	78	1	35	34	1	3	3	-	156	138	18	Lakshan Chak	
117	114	3	57	55	2	2	1	1	75	63	12	Matilal Chak	
171	170	1	-	-	-	-	-	-	2	1	1	Jhati Hari	
110	105	5	24	22	2	-	-	-	56	50	6	Thana Berya	
22	20	2	5	5	-	8	8	-	103	93	10	Arak Bari	
3	2	1	1	1	-	2	2	-	30	28	2	Ban Basarya	
64	61	3	36	34	2	2	2	-	77	74	3	Oashil Chak	
-	-	-	-	-	-	-	-	-	-	-	-	Nankar Gobindapur	
-----Un-inhabited-----													
-	-	-	-	-	-	-	-	-	1	1	-	Gobindapur	
49	48	1	25	23	2	7	7	-	107	95	12	Joshua	
29	26	3	48	46	2	-	-	-	148	108	40	Pacharya	
3	3	-	-	-	-	-	-	-	-	-	-	Kalagachhia	
74	68	6	35	29	6	4	4	-	16	12	4	Karmi Chak	
35	31	4	56	54	2	2	2	-	16	12	4	Chhota Garania	
39	37	2	30	26	4	2	2	-	70	59	11	Gopi Chak	
93	89	4	73	72	1	1	1	-	37	32	5	Adampur	
-	-	-	-	-	-	-	-	-	48	42	6	Battalya	
-	-	-	-	-	-	-	-	-	-	-	-	Andiram Chak	
5	5	-	10	10	-	3	3	-	6	5	1	Oshmanpur	
8	8	-	49	45	4	16	16	-	34	29	5	Nona Pata	
-----Un-inhabited-----													
130	121	9	113	106	7	9	6	3	219	190	29	Betal Dighi	
-	-	-	3	3	-	-	-	-	58	51	7	Meidi Nagar	
74	74	-	163	156	7	4	4	-	87	82	5	Padar Bheri	
111	85	26	205	179	26	20	14	6	275	239	36	Dakshin Ali Chak	
35	34	1	43	40	3	4	3	1	206	193	13	Nijkashba	
-	-	-	-	-	-	-	-	-	-	-	-	Kadirabad Char	

VILLAGE PRIMARY  
C D Block -

Location code number	Name of Village	Industrial category								
		Marginal workers			Cultivators			Agricultural labourers		
		Persons	Males	Females	Persons	Males	Females	Persons	Males	Females
1	2	41	42	43	44	45	46	47	48	49
345988	Gorahar Jalpai	201	194	7	7	7	-	193	186	7
345989	Gorahar	38	24	14	21	14	7	6	3	3
345990	Gorahar Gonsai Chak	154	152	2	2	1	1	122	121	1
345991	Katkadebi Chak	179	109	70	26	15	11	87	54	33
345992	Murali Chak	151	143	8	27	27	-	69	66	3
345993	Shyampur	119	54	65	29	26	3	8	8	-
345994	Shyampur Katka	124	47	77	15	12	3	67	24	43
345995	Boga	464	133	331	182	64	118	119	35	84
345996	Koyal Chak	17	15	2	2	1	1	15	14	1
345997	Alipur	355	220	135	5	2	3	338	213	125
345998	Sundarpur	198	163	35	19	15	4	109	89	20
345999	Khari Pukhuria	37	5	32	-	-	-	6	-	6
346000	Shilla Berya	29	25	4	6	4	2	15	14	1
346001	Raypur	56	27	29	5	3	2	32	19	13
346002	Janka	473	301	172	27	17	10	285	164	121
346003	Damodar Chak	78	67	11	21	19	2	5	4	1
346004	Ajan Bari	673	438	235	51	47	4	425	230	195
346005	Ser Chak	125	115	10	-	-	-	121	112	9
346006	Jafar Chak	159	41	118	-	-	-	156	38	118
346007	Bara Kasha Phalia	116	113	3	12	12	-	30	30	-
346008	Abdulla Chak	40	3	37	36	3	33	4	-	4
346009	Chhota Kasha Phalia	64	9	55	53	6	47	9	2	7
346010	Bara Garania	139	32	107	5	5	-	106	9	97
346011	Chhota Garania	92	64	28	21	11	10	60	44	16
346012	Lakshan Chak	224	191	33	50	43	7	97	79	18
346013	Matilal Chak	327	313	14	16	14	2	277	269	8
346014	Jhati Hari	9	6	3	3	-	3	6	6	-
346015	Thana Berya	277	228	49	91	75	16	131	109	22
346016	Arak Bari	235	216	19	50	45	5	81	77	4
346017	Ban Basarya	33	28	5	7	7	-	13	13	-
346018	Oashil Chak	91	58	33	8	6	2	57	37	20
346019	Nankar Gobindapur	3	3	-	-	-	-	1	1	-
346020	Gobindapur	-	-	-	-	-	-	-	-	-
346021	Joshua	2	2	-	-	-	-	-	-	-
346022	Pacharya	602	361	241	128	122	6	336	141	195
346023	Kalagachhia	83	74	9	9	8	1	50	44	6
346024	Karmi Chak	7	7	-	-	-	-	7	7	-
346025	Chhota Garania	22	4	18	-	-	-	2	2	-
346026	Gopi Chak	28	22	6	2	1	1	18	16	2
346027	Adampur	-	-	-	-	-	-	-	-	-
346028	Battalya	52	30	22	13	12	1	32	16	16
346029	Andiram Chak	3	2	1	2	1	1	-	-	-
346030	Oshmanpur	12	9	3	-	-	-	6	3	3
346031	Nona Pata	11	9	2	-	-	-	6	5	1
346032	Betal Dighi	-	-	-	-	-	-	-	-	-
346033	Meidi Nagar	92	42	50	11	10	1	23	15	8
346034	Padar Bheri	68	64	4	20	20	-	17	15	2
346035	Dakshin Ali Chak	38	30	8	15	14	1	10	8	2
346036	Nijkashba	186	142	44	32	23	9	76	54	22
346037	Kadirabad Char	119	111	8	8	6	2	45	43	2

## PRIMARY CENSUS ABSTRACT

## CENSUS ABSTRACT

## Khejuri - II

of marginal workers

Household industry workers			Other workers			Non-workers			Name of Village	Location code number
Persons	Males	Females	Persons	Males	Females	Persons	Males	Females		
50	51	52	53	54	55	56	57	58	2	1
-	-	-	1	1	-	1,129	382	747	Gorahar Jalpai	345988
1	1	-	10	6	4	588	194	394	Gorahar	345989
3	3	-	27	27	-	482	142	340	Gorahar Gonsai Chak	345990
7	4	3	59	36	23	1,108	401	707	Katkadebi Chak	345991
1	1	-	54	49	5	773	253	520	Murali Chak	345992
52	-	52	30	20	10	1,516	543	973	Shyampur	345993
1	-	1	41	11	30	619	236	383	Shyampur Katka	345994
53	7	46	110	27	83	1,466	568	898	Boga	345995
-	-	-	-	-	-	407	121	286	Koyal Chak	345996
3	2	1	9	3	6	1,146	447	699	Alipur	345997
11	7	4	59	52	7	1,322	428	894	Sundarpur	345998
-	-	-	31	5	26	424	141	283	Khari Pukhuria	345999
-	-	-	8	7	1	740	249	491	Shilla Berya	346000
2	-	2	17	5	12	312	105	207	Raypur	346001
10	4	6	151	116	35	1,762	642	1,120	Janka	346002
2	1	1	50	43	7	368	126	242	Damodar Chak	346003
11	5	6	186	156	30	1,530	595	935	Ajan Bari	346004
-	-	-	4	3	1	392	140	252	Ser Chak	346005
1	1	-	2	2	-	219	97	122	Jafar Chak	346006
-	-	-	74	71	3	281	89	192	Bara Kasha Phalia	346007
-	-	-	-	-	-	123	49	74	Abdulla Chak	346008
-	-	-	2	1	1	218	89	129	Chhota Kasha Phalia	346009
-	-	-	28	18	10	888	325	563	Bara Garania	346010
2	1	1	9	8	1	560	203	357	Chhota Garania	346011
1	1	-	76	68	8	1,160	420	740	Lakshan Chak	346012
-	-	-	34	30	4	1,402	461	941	Matilal Chak	346013
-	-	-	-	-	-	529	180	349	Jhati Hari	346014
-	-	-	55	44	11	1,208	460	748	Thana Berya	346015
1	1	-	103	93	10	1,016	341	675	Arak Bari	346016
-	-	-	13	8	5	143	48	95	Ban Basarya	346017
1	-	1	25	15	10	600	193	407	Oashil Chak	346018
-	-	-	2	2	-	10	3	7	Nankar Gobindapur	346019
-----Un-inhabited-----										
-	-	-	2	2	-	14	6	8	Gobindapur	346020
-	-	-	2	2	-	14	6	8	Joshua	346021
4	4	-	134	94	40	963	390	573	Pacharya	346022
2	1	1	22	21	1	632	219	413	Kalagachhia	346023
-	-	-	-	-	-	31	13	18	Karmi Chak	346024
-	-	-	20	2	18	243	82	161	Chhota Garania	346025
1	1	-	7	4	3	424	140	284	Gopi Chak	346026
-	-	-	-	-	-	232	73	159	Adampur	346027
-	-	-	7	2	5	527	171	356	Battalya	346028
-	-	-	1	1	-	211	114	97	Andiram Chak	346029
1	1	-	5	5	-	111	46	65	Oshmanpur	346030
-	-	-	5	4	1	316	99	217	Nona Pata	346031
-----Un-inhabited-----										
1	-	1	57	17	40	1,182	419	763	Betal Dighi	346032
-	-	-	31	29	2	253	84	169	Meidi Nagar	346033
-	-	-	31	29	2	253	84	169	Padar Bheri	346034
1	1	-	12	7	5	851	295	556	Dakshin Ali Chak	346035
12	8	4	66	57	9	1,638	568	1,070	Nijkashba	346036
1	1	-	65	61	4	1,075	378	697	Kadirabad Char	346037

**VILLAGE PRIMARY  
C D Block -**

Location code number	Name of Village	Area of Village in hectares	Number of households	Total population (including institutional and houseless population)			Population in the age-group 0-6		
				Persons	Males	Females	Persons	Males	Females
1	2	3	4	5	6	7	8	9	10
<b>0335</b>	<b>Contai - I (Total)</b>	<b>15,527.40</b>	<b>37,073</b>	<b>1,70,894</b>	<b>88,105</b>	<b>82,789</b>	<b>18,122</b>	<b>9,266</b>	<b>8,856</b>
<b>0335</b>	<b>Contai - I (Rural)</b>	<b>15,527.40</b>	<b>37,073</b>	<b>1,70,894</b>	<b>88,105</b>	<b>82,789</b>	<b>18,122</b>	<b>9,266</b>	<b>8,856</b>
<b>0335</b>	<b>Contai - I (Urban)</b>	<b>0.00</b>	<b>-</b>	<b>-</b>	<b>-</b>	<b>-</b>	<b>-</b>	<b>-</b>	<b>-</b>
<b>RURAL</b>									
346038	Bishwanathpur	153.78	550	2,853	1,497	1,356	275	149	126
346039	Paschim Chandanpur	146.09	388	1,804	932	872	164	88	76
346040	Paschim Manikpur	206.85	517	2,308	1,185	1,123	225	120	105
346041	Jangipur	39.11	47	187	97	90	20	10	10
346042	Badalpur 1St Part	169.16	827	3,980	2,070	1,910	368	194	174
346043	Baramushapur	46.95	82	367	180	187	36	15	21
346044	Saheb Khaneranibar	37.24	162	745	371	374	68	34	34
346045	Brajamal	89.63	101	472	237	235	45	22	23
346046	Kholanashwari	64.35	229	1,082	568	514	79	43	36
346047	Ugrasenbar	93.04	206	991	492	499	100	45	55
346048	Gagannathpur 1st Part	25.67	122	572	288	284	55	23	32
346049	Haipur	133.55	376	1,823	933	890	185	91	94
346050	Junbani	116.46	335	1,637	853	784	151	86	65
346051	Band Gobindapur	138.31	332	1,311	624	687	102	46	56
346052	Alalpur	178.84	242	1,196	617	579	137	65	72
346053	Kudbheri	168.27	409	2,088	1,080	1,008	204	111	93
346054	Laskar Pada	42.44	146	672	338	334	89	42	47
346055	Gopal Pur 2Nd Part	75.21	99	557	286	271	45	26	19
346056	Kashi Bhuianbar	43.59	14	72	28	44	10	-	10
346057	Kanurautbar	21.38	2	8	5	3	1	-	1
346058	Akandi	67.62	228	1,068	546	522	142	73	69
346059	Ektarpur								
346059	Madanmohanbar	67.98	90	483	252	231	67	36	31
346060	Dhaneshwari	51.40	123	512	264	248	55	39	16
346061	Analbarya	61.92	101	453	234	219	41	20	21
346062	Kulbaria	94.57	264	1,194	593	601	123	53	70
346063	Dakshin Khasda	26.30	32	133	69	64	11	6	5
346064	Harichak	30.35	49	201	114	87	22	14	8
346065	Kanchra Gerya	72.07	211	1,073	557	516	128	67	61
346066	Akgerya	37.65	54	289	149	140	27	13	14
346067	Dakshin Charai Khia	133.55	387	1,738	880	858	163	85	78
346068	Uttar Charai Khia	37.09	120	553	290	263	62	27	35
346069	Palta Beria	54.63	182	901	467	434	101	59	42
346070	Paschim Teghari	51.50	25	114	63	51	10	5	5
346071	Tedubi	310.39	641	3,083	1,571	1,512	335	170	165
346072	Uttarkhasda	127.12	301	1,315	687	628	119	58	61
346073	Ulu Bere	67.18	62	294	157	137	33	21	12
346074	Naraharichak	17.94							
346075	Dhangan	47.50	88	402	206	196	38	18	20
346076	Paschim Jagannathchak	98.05	136	674	347	327	87	48	39
346077	Natdighi	108.86	228	1,286	643	643	165	85	80
346078	Nandaberya	31.14	18	91	53	38	10	5	5
346079	Nunia	15.57	40	188	87	101	19	6	13
346080	Rautara	50.35	189	822	423	399	90	48	42
346081	Maisali	84.58	213	1,002	511	491	92	45	47
346082	Surundia	58.13	150	746	378	368	86	42	44
346083	Marra	82.97	108	490	264	226	46	29	17
346084	Irda	41.35	176	903	476	427	143	75	68
346085	Sitalpur	67.10	145	700	341	359	94	48	46
346086	Hamirmahal	26.30	127	661	328	333	74	30	44
346087	Betbani	16.16	52	277	141	136	35	15	20

## PRIMARY CENSUS ABSTRACT

## CENSUS ABSTRACT

## Contai - I

Scheduled Castes population			Scheduled Tribes population			Literates			Name of Village
Persons	Males	Females	Persons	Males	Females	Persons	Males	Females	
11	12	13	14	15	16	17	18	19	2
23,562	12,162	11,400	92	48	44	1,36,463	74,557	61,906	Contai - I (Total)
23,562	12,162	11,400	92	48	44	1,36,463	74,557	61,906	Contai - I (Rural)
-	-	-	-	-	-	-	-	-	Contai - I (Urban)
<b>RURAL</b>									
473	253	220	-	-	-	2,259	1,279	980	Bishwanathpur
28	13	15	-	-	-	1,502	814	688	Paschim Chandanpur
29	13	16	-	-	-	1,905	1,026	879	Paschim Manikpur
-	-	-	-	-	-	154	85	69	Jangipur
461	251	210	1	-	1	3,328	1,813	1,515	Badalpur 1St Part
56	21	35	-	-	-	316	162	154	Baramushapur
63	32	31	-	-	-	642	332	310	Saheb Khankeranibar
5	1	4	-	-	-	399	215	184	Brajamal
22	11	11	-	-	-	972	520	452	Kholanashwari
156	78	78	-	-	-	827	434	393	Ugrasenbar
-	-	-	-	-	-	482	263	219	Gagannathpur 1st Part
759	384	375	44	25	19	1,561	822	739	Haipur
13	6	7	-	-	-	1,370	755	615	Junbani
33	19	14	-	-	-	1,126	565	561	Band Gobindapur
465	235	230	1	-	1	898	513	385	Alalpur
11	5	6	-	-	-	1,695	920	775	Kudbheri
77	40	37	-	-	-	548	292	256	Laskar Pada
-	-	-	-	-	-	492	257	235	Gopal Pur 2Nd Part
-	-	-	-	-	-	59	28	31	Kashi Bhuianbar
-	-	-	-	-	-	7	5	2	Kanurautbar
-	-	-	-	-	-	877	463	414	Akandi
-	-	-	-	-	-	-	-	-	Ektarpur
152	79	73	2	-	2	382	213	169	Madanmohanbar
191	102	89	7	3	4	417	217	200	Dhaneshwari
1	-	1	-	-	-	387	213	174	Analbarya
10	5	5	-	-	-	1,001	526	475	Kulbaria
30	17	13	-	-	-	118	63	55	Dakshin Khasda
55	33	22	-	-	-	163	96	67	Harichak
350	181	169	15	10	5	773	440	333	Kanchra Gerya
23	14	9	-	-	-	221	126	95	Akgerya
301	154	147	4	2	2	1,453	749	704	Dakshin Charai Khia
248	134	114	3	2	1	460	259	201	Uttar Charai Khia
570	293	277	-	-	-	644	363	281	Palta Beria
-	-	-	-	-	-	89	55	34	Paschim Teghari
222	104	118	-	-	-	2,399	1,302	1,097	Tedubi
111	57	54	-	-	-	1,140	624	516	Uttarkhasda
-	-	-	-	-	-	234	132	102	Ulu Bere
-----Un-inhabited-----									
32	16	16	-	-	-	308	168	140	Naraharichak
6	4	2	-	-	-	557	297	260	Dhangan
603	307	296	-	-	-	982	520	462	Paschim Jagannathchak
28	14	14	-	-	-	70	42	28	Natdighi
35	12	23	-	-	-	147	74	73	Nandaberya
8	4	4	-	-	-	597	332	265	Nunia
16	7	9	-	-	-	837	454	383	Rautara
293	157	136	-	-	-	621	330	291	Maisali
126	62	64	-	-	-	431	234	197	Surundia
-	-	-	-	-	-	592	355	237	Marra
5	2	3	-	-	-	471	257	214	Irda
-	-	-	-	-	-	541	292	249	Sitalpur
-	-	-	-	-	-	196	113	83	Hamirmahal
-	-	-	-	-	-	-	-	-	Betbani

VILLAGE PRIMARY  
C D Block -

Location code number	Name of Village	Illiterates			Total workers			Main workers		
		Persons	Males	Females	Persons	Males	Females	Persons	Males	Females
1	2	20	21	22	23	24	25	26	27	28
<b>0335</b>	<b>Contai - I (Total)</b>	<b>34,431</b>	<b>13,548</b>	<b>20,883</b>	<b>61,698</b>	<b>51,146</b>	<b>10,552</b>	<b>37,543</b>	<b>33,988</b>	<b>3,555</b>
<b>0335</b>	<b>Contai - I (Rural)</b>	<b>34,431</b>	<b>13,548</b>	<b>20,883</b>	<b>61,698</b>	<b>51,146</b>	<b>10,552</b>	<b>37,543</b>	<b>33,988</b>	<b>3,555</b>
<b>0335</b>	<b>Contai - I (Urban)</b>	-	-	-	-	-	-	-	-	-
	<b>RURAL</b>									
346038	Bishwanathpur	594	218	376	1,133	889	244	839	689	150
346039	Paschim Chandanpur	302	118	184	650	529	121	272	257	15
346040	Paschim Manikpur	403	159	244	709	651	58	215	195	20
346041	Jangipur	33	12	21	52	40	12	19	17	2
346042	Badalpur 1St Part	652	257	395	1,288	1,199	89	884	843	41
346043	Baramushapur	51	18	33	193	118	75	85	63	22
346044	Saheb Khaneranibar	103	39	64	274	227	47	218	193	25
346045	Brajamal	73	22	51	139	131	8	74	67	7
346046	Kholanashwari	110	48	62	304	288	16	249	240	9
346047	Ugrasenbar	164	58	106	341	307	34	133	128	5
346048	Gagannathpur 1st Part	90	25	65	214	197	17	111	105	6
346049	Haipur	262	111	151	559	519	40	510	486	24
346050	Junbani	267	98	169	541	500	41	501	476	25
346051	Band Gobindapur	185	59	126	377	356	21	122	115	7
346052	Alalpur	298	104	194	366	361	5	218	214	4
346053	Kudbheri	393	160	233	888	651	237	616	513	103
346054	Laskar Pada	124	46	78	297	210	87	181	174	7
346055	Gopal Pur 2Nd Part	65	29	36	148	142	6	59	57	2
346056	Kashi Bhuianbar	13	-	13	49	25	24	34	21	13
346057	Kanurautbar	1	-	1	4	4	-	-	-	-
346058	Akandi	191	83	108	533	357	176	284	248	36
	Ektarpur									
346059	Madanmohanbar	101	39	62	182	177	5	159	157	2
346060	Dhaneshwari	95	47	48	282	161	121	43	35	8
346061	Analbherya	66	21	45	167	146	21	92	84	8
346062	Kulbaria	193	67	126	367	343	24	286	272	14
346063	Dakshin Khasda	15	6	9	44	41	3	5	3	2
346064	Harichak	38	18	20	94	75	19	39	38	1
346065	Kanchra Gerya	300	117	183	388	316	72	274	243	31
346066	Akgerya	68	23	45	120	98	22	63	63	-
346067	Dakshin Charai Khia	285	131	154	598	516	82	539	471	68
346068	Uttar Charai Khia	93	31	62	206	203	3	194	191	3
346069	Palta Beria	257	104	153	272	261	11	190	185	5
346070	Paschim Teghari	25	8	17	41	37	4	11	10	1
346071	Tedubi	684	269	415	1,040	912	128	300	277	23
346072	Uttarkhasda	175	63	112	416	395	21	198	190	8
346073	Ulu Bere	60	25	35	167	89	78	102	88	14
346074	Naraharichak				-----Un-inhabited-----					
346075	Dhangan	94	38	56	207	125	82	142	118	24
346076	Paschim Jagannathchak	117	50	67	208	196	12	184	181	3
346077	Natdighi	304	123	181	373	360	13	365	354	11
346078	Nandabherya	21	11	10	30	29	1	29	28	1
346079	Nunia	41	13	28	72	50	22	56	41	15
346080	Rautara	225	91	134	326	252	74	307	238	69
346081	Maisali	165	57	108	332	294	38	112	107	5
346082	Surundia	125	48	77	455	245	210	247	176	71
346083	Marra	59	30	29	234	158	76	79	74	5
346084	Irda	311	121	190	298	277	21	93	93	-
346085	Sitalpur	229	84	145	310	196	114	89	85	4
346086	Hamirmahal	120	36	84	399	221	178	217	171	46
346087	Betbani	81	28	53	67	65	2	64	62	2

## PRIMARY CENSUS ABSTRACT

## CENSUS ABSTRACT

## Contai - I

Industrial category of main workers													Name of Village 2
Cultivators			Agricultural labourers			Household industry workers			Other workers				
Persons	Males	Females	Persons	Males	Females	Persons	Males	Females	Persons	Males	Females		
29	30	31	32	33	34	35	36	37	38	39	40		
6,698	6,294	404	10,269	9,737	532	1,228	812	416	19,348	17,145	2,203	Contai - I (Total)	
6,698	6,294	404	10,269	9,737	532	1,228	812	416	19,348	17,145	2,203	Contai - I (Rural)	
-	-	-	-	-	-	-	-	-	-	-	-	Contai - I (Urban)	
<b>RURAL</b>													
152	150	2	247	147	100	17	9	8	423	383	40	Bishwanathpur	
12	12	-	7	6	1	6	5	1	247	234	13	Paschim Chandanpur	
8	7	1	7	7	-	1	-	1	199	181	18	Paschim Manikpur	
-	-	-	-	-	-	1	1	-	18	16	2	Jangipur	
321	317	4	86	78	8	10	7	3	467	441	26	Badalpur 1St Part	
19	18	1	22	17	5	-	-	-	44	28	16	Baramushapur	
-	-	-	-	-	-	-	-	-	218	193	25	Saheb Khaneranibar	
-	-	-	-	-	-	1	-	1	73	67	6	Brajamal	
13	13	-	13	13	-	-	-	-	223	214	9	Kholanashwari	
3	3	-	39	39	-	-	-	-	91	86	5	Ugrasenbar	
-	-	-	5	5	-	1	1	-	105	99	6	Gagannathpur Ist Part	
136	131	5	156	151	5	14	8	6	204	196	8	Haipur	
59	55	4	142	136	6	3	3	-	297	282	15	Junbani	
17	15	2	14	14	-	-	-	-	91	86	5	Band Gobindapur	
2	1	1	1	1	-	-	-	-	215	212	3	Alalpur	
178	168	10	42	32	10	57	23	34	339	290	49	Kudbheri	
8	8	-	87	85	2	1	1	-	85	80	5	Laskar Pada	
-	-	-	5	5	-	4	4	-	50	48	2	Gopal Pur 2Nd Part	
2	2	-	7	4	3	-	-	-	25	15	10	Kashi Bhuianbar	
-	-	-	-	-	-	-	-	-	-	-	-	Kanurautbar	
70	62	8	59	53	6	6	3	3	149	130	19	Akandi	
50	49	1	96	96	-	-	-	-	13	12	1	Madanmohanbar	
15	15	-	2	1	1	1	1	-	25	18	7	Dhaneshwari	
-	-	-	3	3	-	-	-	-	89	81	8	Analberya	
22	22	-	170	164	6	14	10	4	80	76	4	Kulbaria	
-	-	-	-	-	-	-	-	-	5	3	2	Dakshin Khasda	
8	8	-	-	-	-	-	-	-	31	30	1	Harichak	
20	20	-	99	90	9	6	4	2	149	129	20	Kanchra Gerya	
4	4	-	33	33	-	2	2	-	24	24	-	Akgerya	
31	27	4	63	61	2	-	-	-	445	383	62	Dakshin Charai Khia	
20	19	1	57	57	-	1	1	-	116	114	2	Uttar Charai Khia	
8	8	-	91	89	2	-	-	-	91	88	3	Palta Beria	
5	5	-	1	-	1	-	-	-	5	5	-	Paschim Teghari	
41	39	2	82	79	3	13	11	2	164	148	16	Tedubi	
143	141	2	10	9	1	2	2	-	43	38	5	Uttarkhasda	
71	71	-	29	15	14	-	-	-	2	2	-	Ulu Bere	
-----Un-inhabited-----												Naraharichak	
74	74	-	56	33	23	-	-	-	12	11	1	Dhangan	
7	7	-	163	161	2	-	-	-	14	13	1	Paschim Jagannathchak	
70	69	1	229	222	7	1	1	-	65	62	3	Natdighi	
1	1	-	26	25	1	-	-	-	2	2	-	Nandaberya	
2	2	-	7	6	1	4	1	3	43	32	11	Nunia	
11	11	-	52	49	3	4	3	1	240	175	65	Rautara	
6	6	-	4	4	-	-	-	-	102	97	5	Maisali	
10	10	-	134	124	10	28	7	21	75	35	40	Surundia	
18	18	-	12	11	1	10	9	1	39	36	3	Marra	
37	37	-	7	7	-	-	-	-	49	49	-	Irda	
16	16	-	9	9	-	6	3	3	58	57	1	Sitalpur	
26	25	1	21	20	1	-	-	-	170	126	44	Hamirmahal	
4	4	-	43	42	1	-	-	-	17	16	1	Betbani	



VILLAGE PRIMARY  
C D Block -

Location code number	Name of Village	Industrial category								
		Marginal workers			Cultivators			Agricultural labourers		
		Persons	Males	Females	Persons	Males	Females	Persons	Males	Females
1	2	41	42	43	44	45	46	47	48	49
<b>0335</b>	<b>Contai - I (Total)</b>	<b>24,155</b>	<b>17,158</b>	<b>6,997</b>	<b>2,537</b>	<b>2,014</b>	<b>523</b>	<b>12,923</b>	<b>10,243</b>	<b>2,680</b>
<b>0335</b>	<b>Contai - I (Rural)</b>	<b>24,155</b>	<b>17,158</b>	<b>6,997</b>	<b>2,537</b>	<b>2,014</b>	<b>523</b>	<b>12,923</b>	<b>10,243</b>	<b>2,680</b>
<b>0335</b>	<b>Contai - I (Urban)</b>	-	-	-	-	-	-	-	-	-
	<b>RURAL</b>									
346038	Bishwanathpur	294	200	94	12	10	2	98	85	13
346039	Paschim Chandanpur	378	272	106	15	14	1	234	222	12
346040	Paschim Manikpur	494	456	38	113	113	-	256	240	16
346041	Jangipur	33	23	10	6	6	-	6	6	-
346042	Badalpur 1St Part	404	356	48	64	61	3	173	163	10
346043	Baramushapur	108	55	53	28	22	6	53	21	32
346044	Saheb Khankeranibar	56	34	22	7	7	-	7	2	5
346045	Brajamal	65	64	1	15	15	-	44	44	-
346046	Kholanashwari	55	48	7	4	3	1	26	23	3
346047	Ugrasenbar	208	179	29	-	-	-	104	96	8
346048	Gagannathpur 1st Part	103	92	11	8	8	-	62	53	9
346049	Haipur	49	33	16	3	1	2	28	20	8
346050	Junbani	40	24	16	17	12	5	17	8	9
346051	Band Gobindapur	255	241	14	52	48	4	158	156	2
346052	Alalpur	148	147	1	2	2	-	126	125	1
346053	Kudbheri	272	138	134	29	26	3	69	49	20
346054	Laskar Pada	116	36	80	1	-	1	56	10	46
346055	Gopal Pur 2Nd Part	89	85	4	-	-	-	75	72	3
346056	Kashi Bhuianbar	15	4	11	10	2	8	4	2	2
346057	Kanurautbar	4	4	-	1	1	-	1	1	-
346058	Akandi	249	109	140	85	26	59	110	67	43
	Ektarpur									
346059	Madanmohanbar	23	20	3	3	3	-	15	15	-
346060	Dhaneshwari	239	126	113	2	2	-	85	70	15
346061	Analbarya	75	62	13	25	22	3	30	28	2
346062	Kulbaria	81	71	10	1	1	-	67	65	2
346063	Dakshin Khasda	39	38	1	-	-	-	39	38	1
346064	Harichak	55	37	18	5	5	-	35	24	11
346065	Kanchra Gerya	114	73	41	1	1	-	39	27	12
346066	Akgerya	57	35	22	3	2	1	32	14	18
346067	Dakshin Charai Khia	59	45	14	1	-	1	25	21	4
346068	Uttar Charai Khia	12	12	-	-	-	-	9	9	-
346069	Palta Beria	82	76	6	3	3	-	68	63	5
346070	Paschim Teghari	30	27	3	5	5	-	24	21	3
346071	Tedubi	740	635	105	125	115	10	405	386	19
346072	Uttarkhasda	218	205	13	8	8	-	183	176	7
346073	Ulu Bere	65	1	64	-	-	-	65	1	64
346074	Naraharichak				-----	Un-inhabited-----				
346075	Dhangan	65	7	58	5	-	5	59	7	52
346076	Paschim Jagannathchak	24	15	9	4	3	1	10	9	1
346077	Natdighi	8	6	2	1	-	1	4	4	-
346078	Nandaberya	1	1	-	-	-	-	1	1	-
346079	Nunia	16	9	7	3	3	-	4	2	2
346080	Rautara	19	14	5	-	-	-	6	6	-
346081	Maisali	220	187	33	76	73	3	65	65	-
346082	Surundia	208	69	139	4	4	-	163	59	104
346083	Marra	155	84	71	40	25	15	51	33	18
346084	Irda	205	184	21	18	17	1	148	134	14
346085	Sitalpur	221	111	110	3	2	1	54	54	-
346086	Hamirmahal	182	50	132	2	2	-	5	1	4
346087	Betbani	3	3	-	-	-	-	2	2	-

## PRIMARY CENSUS ABSTRACT

## CENSUS ABSTRACT

## Contai - I

of marginal workers

Household industry workers			Other workers			Non-workers			Name of Village	Location code number
Persons	Males	Females	Persons	Males	Females	Persons	Males	Females		
50	51	52	53	54	55	56	57	58	2	1
1,536	359	1,177	7,159	4,542	2,617	1,09,196	36,959	72,237	Contai - I (Total)	0335
1,536	359	1,177	7,159	4,542	2,617	1,09,196	36,959	72,237	Contai - I (Rural)	0335
-	-	-	-	-	-	-	-	-	Contai - I (Urban)	0335
<b>RURAL</b>										
10	6	4	174	99	75	1,720	608	1,112	Bishwanathpur	346038
92	6	86	37	30	7	1,154	403	751	Paschim Chandanpur	346039
9	9	-	116	94	22	1,599	534	1,065	Paschim Manikpur	346040
2	2	-	19	9	10	135	57	78	Jangipur	346041
16	9	7	151	123	28	2,692	871	1,821	Badalpur 1St Part	346042
-	-	-	27	12	15	174	62	112	Baramushapur	346043
9	-	9	33	25	8	471	144	327	Saheb Khaneranibar	346044
1	1	-	5	4	1	333	106	227	Brajamal	346045
1	1	-	24	21	3	778	280	498	Kholanashwari	346046
7	2	5	97	81	16	650	185	465	Ugrasbar	346047
1	1	-	32	30	2	358	91	267	Gagannathpur Ist Part	346048
1	-	1	17	12	5	1,264	414	850	Haipur	346049
-	-	-	6	4	2	1,096	353	743	Junbani	346050
2	2	-	43	35	8	934	268	666	Band Gobindapur	346051
-	-	-	20	20	-	830	256	574	Alalpur	346052
31	4	27	143	59	84	1,200	429	771	Kudbheri	346053
-	-	-	59	26	33	375	128	247	Laskar Pada	346054
2	2	-	12	11	1	409	144	265	Gopal Pur 2Nd Part	346055
1	-	1	-	-	-	23	3	20	Kashi Bhuianbar	346056
-	-	-	2	2	-	4	1	3	Kanurautbar	346057
21	2	19	33	14	19	535	189	346	Akandi	346058
2	1	1	3	1	2	301	75	226	Ektarpur	346059
2	2	-	150	52	98	230	103	127	Madanmohanbar	346060
2	1	1	18	11	7	286	88	198	Dhaneshwari	346061
13	5	8	-	-	-	827	250	577	Analberya	346062
-	-	-	-	-	-	89	28	61	Kulbaria	346063
5	-	5	10	8	2	107	39	68	Dakshin Khasda	346064
1	1	-	73	44	29	685	241	444	Harichak	346065
-	-	-	22	19	3	169	51	118	Kanchra Gerya	346066
3	-	3	30	24	6	1,140	364	776	Akgerya	346067
-	-	-	3	3	-	347	87	260	Dakshin Charai Khia	346068
-	-	-	11	10	1	629	206	423	Uttar Charai Khia	346069
-	-	-	1	1	-	73	26	47	Palta Beria	346070
44	10	34	166	124	42	2,043	659	1,384	Paschim Teghari	346071
-	-	-	27	21	6	899	292	607	Tedubi	346072
-	-	-	-	-	-	127	68	59	Uttarkhasda	346073
-	-	-	-	-	-	127	68	59	Ulu Bere	346074
-----Un-inhabited-----										346074
-	-	-	1	-	1	195	81	114	Naraharichak	346075
1	1	-	9	2	7	466	151	315	Dhangan	346076
-	-	-	3	2	1	913	283	630	Paschim Jagannathchak	346077
-	-	-	-	-	-	61	24	37	Natdighi	346078
-	-	-	9	4	5	116	37	79	Nandaberya	346079
4	-	4	9	8	1	496	171	325	Nunia	346080
3	2	1	76	47	29	670	217	453	Rautara	346081
15	3	12	26	3	23	291	133	158	Maisali	346082
27	7	20	37	19	18	256	106	150	Surundia	346083
-	-	-	39	33	6	605	199	406	Marra	346084
113	17	96	51	38	13	390	145	245	Irda	346085
1	-	1	174	47	127	262	107	155	Sitalpur	346086
-	-	-	1	1	-	210	76	134	Hamirmahal	346087
-	-	-	1	1	-	210	76	134	Betbani	346088

**VILLAGE PRIMARY  
C D Block -**

Location code number	Name of Village	Area of Village in hectares	Number of households	Total population (including institutional and houseless population)			Population in the age-group 0-6		
				Persons	Males	Females	Persons	Males	Females
1	2	3	4	5	6	7	8	9	10
346088	Payradwip	31.29	97	543	270	273	68	40	28
346089	Eryafatepur	33.76	155	912	446	466	122	58	64
346090	Betgerya	82.16	226	1,055	532	523	118	60	58
346091	Khalisabhanga	24.35	169	655	330	325	67	33	34
346092	Sujulpur	87.82	35	180	89	91	17	12	5
346093	Silampur	222.15	394	2,032	1,048	984	207	98	109
346094	Gopalpur	30.89	107	414	216	198	39	20	19
346095	Shribachhipur	45.47	77	364	191	173	34	22	12
346096	Dulalpur	64.99	280	1,191	597	594	152	82	70
346097	Mukundapur	95.73	385	1,726	912	814	152	85	67
346098	Beltalya	153.38	302	1,257	637	620	125	58	67
346099	Badalpur 2Nd Part	73.86	94	470	246	224	54	24	30
346100	Ratanpur	64.58	134	583	323	260	55	32	23
346101	Paschim Rasulpur	75.83	231	1,063	567	496	120	62	58
346102	Nimdasbar	31.16	170	790	427	363	73	41	32
346103	Surghani	39.25	64	314	162	152	28	15	13
346104	Adambar	41.80	96	414	208	206	39	14	25
346105	Kanchanpur	17.81	31	141	73	68	12	4	8
346106	Badalpur	87.02	162	790	416	374	71	34	37
346107	Sahajadapur	97.53	279	1,291	673	618	131	67	64
346108	Subarnadihi	76.79	152	732	386	346	59	30	29
346109	Bahulia	113.97	203	1,018	534	484	99	54	45
346110	Kapasda	158.05	393	1,784	910	874	164	98	66
346111	Tajpur	46.94	329	1,616	813	803	190	102	88
346112	Rani Basan	26.69	267	1,167	581	586	132	62	70
346113	Majna	133.55	908	4,653	2,358	2,295	602	317	285
346114	Pania	37.24	295	1,497	748	749	211	108	103
346115	Kantai	159.37	445	2,045	1,073	972	206	116	90
346116	Jamgudi	26.22							
346117	Barbarya	80.13	309	1,352	712	640	134	71	63
346118	Raipur Paschimbar	51.50	134	685	352	333	77	42	35
346119	Raipur	131.12	372	1,608	829	779	160	92	68
346120	Saria	59.93	96	447	218	229	46	24	22
346121	Chanddia Dundibar	28.49	200	954	493	461	91	47	44
346122	Chandia Haibatbar	35.21	24	114	59	55	12	4	8
346123	Chandia Darbarikhanibar	21.35							
346124	Kanchuri	39.69	72	324	160	164	42	17	25
346125	Sasania	91.43	216	955	499	456	82	45	37
346126	Krishnachak	75.68	216	1,158	592	566	121	61	60
346127	Gimagere	17.45	181	956	495	461	116	59	57
346128	Badhie	91.05	340	1,742	931	811	166	94	72
346129	Tentulmuri	79.82	312	1,491	757	734	140	68	72
346130	Jugi Bar	27.22	80	355	175	180	34	13	21
346131	Tengunia	135.49	376	1,669	854	815	185	86	99
346132	Rania	70.82	370	1,707	873	834	202	97	105
346133	Alipur	28.64	34	195	96	99	28	16	12
346134	Bhupatinagar	24.86	136	637	341	296	56	31	25
346135	Siria	21.45	83	410	219	191	37	19	18
346136	Nandierya	23.33	106	485	258	227	66	34	32
346137	Namal	14.81	99	476	247	229	69	37	32
346138	Raktia	20.48	64	286	149	137	25	15	10
346139	Tagaria Gopalpur	24.58	92	397	212	185	29	14	15
346140	Kachua	62.73	208	799	414	385	62	31	31
346141	Tagria	54.39	110	556	291	265	43	18	25

## PRIMARY CENSUS ABSTRACT

## CENSUS ABSTRACT

## Contai - I

Scheduled Castes population			Scheduled Tribes population			Literates			Name of Village
Persons	Males	Females	Persons	Males	Females	Persons	Males	Females	
11	12	13	14	15	16	17	18	19	2
-	-	-	-	-	-	379	201	178	Payradwip
10	3	7	-	-	-	676	359	317	Eryafatepur
2	2	-	-	-	-	838	447	391	Betgerya
-	-	-	-	-	-	583	297	286	Khalisabhanga
-	-	-	-	-	-	154	74	80	Sujulpur
68	34	34	-	-	-	1,670	909	761	Silampur
-	-	-	-	-	-	313	184	129	Gopalpur
-	-	-	-	-	-	284	151	133	Shribachhipur
3	1	2	-	-	-	911	477	434	Dulalpur
105	50	55	-	-	-	1,472	813	659	Mkundapur
446	221	225	-	-	-	1,031	566	465	Beltalya
-	-	-	-	-	-	396	220	176	Badalpur 2Nd Part
86	48	38	-	-	-	491	286	205	Ratanpur
344	183	161	-	-	-	868	482	386	Paschim Rasulpur
135	76	59	-	-	-	660	378	282	Nimdasbar
-	-	-	-	-	-	241	137	104	Surghani
69	36	33	-	-	-	375	194	181	Adambar
18	8	10	-	-	-	112	65	47	Kanchanpur
-	-	-	-	-	-	641	366	275	Badalpur
246	125	121	-	-	-	1,054	583	471	Sahajadapur
-	-	-	-	-	-	604	348	256	Subarnadihi
-	-	-	2	1	1	787	452	335	Bahulia
73	44	29	-	-	-	1,523	798	725	Kapasda
29	16	13	1	1	-	1,326	690	636	Tajpur
6	4	2	-	-	-	810	452	358	Rani Basan
3	2	1	-	-	-	3,272	1,791	1,481	Majna
-	-	-	-	-	-	1,049	570	479	Pania
125	70	55	-	-	-	1,727	940	787	Kantai
-----Un-inhabited-----									Jamgudi
179	91	88	-	-	-	1,097	618	479	Barbarya
393	208	185	-	-	-	481	266	215	Raipur Paschimbar
545	309	236	-	-	-	1,196	651	545	Raipur
-	-	-	-	-	-	401	194	207	Saria
281	141	140	-	-	-	758	420	338	Chanddia Dundibar
-	-	-	-	-	-	97	54	43	Chandia Haibatbar
-----Un-inhabited-----									Chandia Darbarikhanibar
-	-	-	-	-	-	280	142	138	Kanchuri
44	23	21	-	-	-	785	435	350	Sasania
168	89	79	-	-	-	958	513	445	Krishnachak
-	-	-	-	-	-	651	359	292	Gimagere
-	-	-	-	-	-	1,365	771	594	Badhie
23	13	10	-	-	-	1,176	646	530	Tentulumuri
-	-	-	-	-	-	289	151	138	Jugi Bar
45	22	23	-	-	-	1,286	724	562	Tengunia
-	-	-	-	-	-	1,346	746	600	Rania
-	-	-	-	-	-	139	69	70	Alipur
-	-	-	-	-	-	568	309	259	Bhupatinagar
26	11	15	-	-	-	317	186	131	Siria
16	11	5	-	-	-	384	213	171	Nandierya
-	-	-	-	-	-	319	180	139	Namal
35	18	17	-	-	-	238	128	110	Raktia
-	-	-	-	-	-	329	189	140	Tagaria Gopalpur
-	-	-	-	-	-	684	370	314	Kachua
-	-	-	-	-	-	490	267	223	Tagria

VILLAGE PRIMARY  
C D Block -

Location code number	Name of Village	Illiterates			Total workers			Main workers		
		Persons	Males	Females	Persons	Males	Females	Persons	Males	Females
1	2	20	21	22	23	24	25	26	27	28
346088	Payradwip	164	69	95	253	151	102	63	38	25
346089	Eryafatepur	236	87	149	320	240	80	305	235	70
346090	Betgerya	217	85	132	320	286	34	315	283	32
346091	Khalisabhanga	72	33	39	193	184	9	136	132	4
346092	Sujulpur	26	15	11	55	50	5	41	36	5
346093	Silampur	362	139	223	906	655	251	900	654	246
346094	Gopalpur	101	32	69	185	127	58	10	9	1
346095	Shribachhipur	80	40	40	103	100	3	91	89	2
346096	Dulalpur	280	120	160	570	380	190	446	336	110
346097	Mukundapur	254	99	155	716	563	153	395	332	63
346098	Beltalya	226	71	155	343	331	12	146	142	4
346099	Badalpur 2Nd Part	74	26	48	183	170	13	173	170	3
346100	Ratanpur	92	37	55	182	172	10	152	144	8
346101	Paschim Rasulpur	195	85	110	450	334	116	308	298	10
346102	Nimdasbar	130	49	81	247	234	13	223	215	8
346103	Surghani	73	25	48	196	114	82	77	67	10
346104	Adambar	39	14	25	144	129	15	31	27	4
346105	Kanchanpur	29	8	21	92	52	40	38	31	7
346106	Badalpur	149	50	99	282	259	23	240	233	7
346107	Sahajadapur	237	90	147	457	448	9	408	406	2
346108	Subarnadihi	128	38	90	245	236	9	179	178	1
346109	Bahulia	231	82	149	311	298	13	201	190	11
346110	Kapasda	261	112	149	565	512	53	438	396	42
346111	Tajpur	290	123	167	674	479	195	531	357	174
346112	Rani Basan	357	129	228	460	325	135	231	162	69
346113	Majna	1,381	567	814	1,542	1,272	270	1,273	1,099	174
346114	Pania	448	178	270	579	439	140	401	302	99
346115	Kantai	318	133	185	852	630	222	592	545	47
346116	Jamgudi				-----Un-inhabited-----					
346117	Barbarya	255	94	161	515	420	95	391	381	10
346118	Raipur Paschimbar	204	86	118	233	215	18	224	208	16
346119	Raipur	412	178	234	519	472	47	397	382	15
346120	Saria	46	24	22	138	129	9	99	98	1
346121	Chanddia Dundibar	196	73	123	331	277	54	230	189	41
346122	Chandia Haibatbar	17	5	12	46	39	7	1	1	-
346123	Chandia Darbarikhanibar				-----Un-inhabited-----					
346124	Kanchuri	44	18	26	116	102	14	78	76	2
346125	Sasania	170	64	106	340	295	45	203	196	7
346126	Krishnachak	200	79	121	383	330	53	288	265	23
346127	Gimagere	305	136	169	263	212	51	207	163	44
346128	Badhie	377	160	217	609	474	135	265	233	32
346129	Tentulmuri	315	111	204	522	448	74	442	407	35
346130	Jugi Bar	66	24	42	112	98	14	87	78	9
346131	Tengunia	383	130	253	717	542	175	459	423	36
346132	Rania	361	127	234	720	531	189	423	385	38
346133	Alipur	56	27	29	55	49	6	26	25	1
346134	Bhupatinagar	69	32	37	213	191	22	198	183	15
346135	Siria	93	33	60	118	111	7	105	100	5
346136	Nandierya	101	45	56	162	138	24	148	135	13
346137	Namal	157	67	90	180	137	43	34	13	21
346138	Raktia	48	21	27	76	73	3	23	22	1
346139	Tagaria Gopalpur	68	23	45	146	127	19	122	118	4
346140	Kachua	115	44	71	386	280	106	152	111	41
346141	Tagria	66	24	42	187	183	4	187	183	4

## PRIMARY CENSUS ABSTRACT

## CENSUS ABSTRACT

## Contai - I

Industrial category of main workers													Name of Village 2
Cultivators			Agricultural labourers			Household industry workers			Other workers				
Persons	Males	Females	Persons	Males	Females	Persons	Males	Females	Persons	Males	Females		
29	30	31	32	33	34	35	36	37	38	39	40		
-	-	-	-	-	-	31	11	20	32	27	5	Payradwip	
16	15	1	58	58	-	9	8	1	222	154	68	Eryafatepur	
32	32	-	170	170	-	7	5	2	106	76	30	Betgerya	
4	4	-	93	92	1	1	1	-	38	35	3	Khalisabhanga	
6	5	1	-	-	-	-	-	-	35	31	4	Sujulpur	
359	176	183	383	332	51	-	-	-	158	146	12	Silampur	
-	-	-	3	3	-	-	-	-	7	6	1	Gopalpur	
47	47	-	28	28	-	2	-	2	14	14	-	Shribachhipur	
50	41	9	22	19	3	6	5	1	368	271	97	Dulapur	
55	52	3	88	85	3	24	20	4	228	175	53	Mukundapur	
4	4	-	109	108	1	-	-	-	33	30	3	Beltalya	
-	-	-	104	102	2	1	1	-	68	67	1	Badalpur 2Nd Part	
37	37	-	75	73	2	4	4	-	36	30	6	Ratanpur	
44	43	1	141	136	5	1	1	-	122	118	4	Paschim Rasulpur	
11	11	-	135	134	1	-	-	-	77	70	7	Nimdasbar	
2	2	-	1	1	-	1	1	-	73	63	10	Surghani	
3	3	-	-	-	-	2	1	1	26	23	3	Adambar	
2	2	-	1	1	-	1	1	-	34	27	7	Kanchanpur	
43	41	2	149	145	4	-	-	-	48	47	1	Badalpur	
70	69	1	282	281	1	5	5	-	51	51	-	Sahajadapur	
129	129	-	4	4	-	-	-	-	46	45	1	Subarnadihi	
58	58	-	30	30	-	1	1	-	112	101	11	Bahulia	
96	89	7	136	131	5	2	2	-	204	174	30	Kapasda	
6	5	1	19	19	-	18	8	10	488	325	163	Tajpur	
25	18	7	12	10	2	77	28	49	117	106	11	Rani Basan	
130	125	5	416	407	9	196	107	89	531	460	71	Majna	
97	94	3	26	26	-	156	74	82	122	108	14	Pania	
35	34	1	267	263	4	22	22	-	268	226	42	Kantai	
-----Un-inhabited-----												Jamgudi	
18	17	1	223	221	2	15	12	3	135	131	4	Barbarya	
27	25	2	94	92	2	-	-	-	103	91	12	Raipur Paschimbar	
97	96	1	101	99	2	2	2	-	197	185	12	Raipur	
19	19	-	60	60	-	-	-	-	20	19	1	Saria	
14	14	-	79	78	1	-	-	-	137	97	40	Chanddia Dundibar	
-	-	-	-	-	-	-	-	-	1	1	-	Chandia Haibatbar	
-----Un-inhabited-----												Chandia Darbarikhanibar	
1	1	-	65	63	2	-	-	-	12	12	-	Kanchuri	
43	43	-	45	43	2	1	1	-	114	109	5	Sasania	
20	16	4	68	67	1	12	11	1	188	171	17	Krishnachak	
12	12	-	40	40	-	10	8	2	145	103	42	Gimagere	
70	67	3	18	16	2	13	7	6	164	143	21	Badhie	
28	28	-	88	82	6	11	8	3	315	289	26	Tentulmuri	
14	14	-	37	37	-	-	-	-	36	27	9	Jugi Bar	
59	56	3	225	219	6	17	17	-	158	131	27	Tengunia	
29	29	-	77	76	1	51	51	-	266	229	37	Rania	
-	-	-	-	-	-	-	-	-	26	25	1	Alipur	
27	27	-	29	29	-	-	-	-	142	127	15	Bhupatinagar	
3	3	-	31	31	-	1	1	-	70	65	5	Siria	
1	1	-	83	76	7	10	5	5	54	53	1	Nandierya	
4	-	4	3	-	3	-	-	-	27	13	14	Namal	
5	5	-	3	3	-	1	1	-	14	13	1	Raktia	
11	11	-	59	57	2	-	-	-	52	50	2	Tagaria Gopalpur	
8	5	3	14	14	-	17	4	13	113	88	25	Kachua	
173	171	2	6	5	1	-	-	-	8	7	1	Tagria	

VILLAGE PRIMARY  
C D Block -

Location code number		Name of Village		Industrial category								
				Marginal workers			Cultivators			Agricultural labourers		
		Persons	Males	Females	Persons	Males	Females	Persons	Males	Females		
1	2	41	42	43	44	45	46	47	48	49		
346088	Payradwip	190	113	77	1	1	-	95	94	1		
346089	Eryafatepur	15	5	10	-	-	-	1	1	-		
346090	Betgerya	5	3	2	-	-	-	1	1	-		
346091	Khalisabhanga	57	52	5	3	3	-	52	47	5		
346092	Sujulpur	14	14	-	6	6	-	6	6	-		
346093	Silampur	6	1	5	3	-	3	-	-	-		
346094	Gopalpur	175	118	57	19	18	1	130	74	56		
346095	Shribachhipur	12	11	1	6	6	-	5	4	1		
346096	Dulalpur	124	44	80	5	4	1	7	6	1		
346097	Mukundapur	321	231	90	8	8	-	202	181	21		
346098	Beltalya	197	189	8	-	-	-	188	184	4		
346099	Badalpur 2Nd Part	10	-	10	1	-	1	1	-	1		
346100	Ratanpur	30	28	2	2	2	-	18	16	2		
346101	Paschim Rasulpur	142	36	106	2	2	-	90	18	72		
346102	Nimdasbar	24	19	5	2	2	-	16	15	1		
346103	Surghani	119	47	72	37	21	16	79	23	56		
346104	Adambar	113	102	11	41	41	-	58	48	10		
346105	Kanchanpur	54	21	33	5	2	3	44	15	29		
346106	Badalpur	42	26	16	2	2	-	39	24	15		
346107	Sahajadapur	49	42	7	9	3	6	36	36	-		
346108	Subarnadihi	66	58	8	1	1	-	51	45	6		
346109	Bahulia	110	108	2	6	6	-	76	75	1		
346110	Kapasda	127	116	11	9	7	2	99	91	8		
346111	Tajpur	143	122	21	6	4	2	27	27	-		
346112	Rani Basan	229	163	66	2	1	1	23	21	2		
346113	Majna	269	173	96	11	10	1	114	107	7		
346114	Pania	178	137	41	8	6	2	16	16	-		
346115	Kantai	260	85	175	1	1	-	63	59	4		
346116	Jamgudi											
346117	Barbarya	124	39	85	3	2	1	18	13	5		
346118	Raipur Paschimbar	9	7	2	-	-	-	-	-	-		
346119	Raipur	122	90	32	48	45	3	39	30	9		
346120	Saria	39	31	8	3	-	3	31	27	4		
346121	Chanddia Dundibar	101	88	13	5	5	-	68	65	3		
346122	Chanddia Haibatbar	45	38	7	2	2	-	34	34	-		
346123	Chanddia Darbarikhanibar											
346124	Kanchuri	38	26	12	1	-	1	36	26	10		
346125	Sasania	137	99	38	15	11	4	44	35	9		
346126	Krishnachak	95	65	30	6	3	3	30	23	7		
346127	Gimagere	56	49	7	9	8	1	17	16	1		
346128	Badhie	344	241	103	31	27	4	41	41	-		
346129	Tentulmuri	80	41	39	1	1	-	8	7	1		
346130	Jugi Bar	25	20	5	8	8	-	3	3	-		
346131	Tengunia	258	119	139	4	4	-	31	16	15		
346132	Rania	297	146	151	3	3	-	125	107	18		
346133	Alipur	29	24	5	2	2	-	2	2	-		
346134	Bhupatinagar	15	8	7	1	1	-	1	1	-		
346135	Siria	13	11	2	1	-	1	6	6	-		
346136	Nandierya	14	3	11	1	-	1	1	-	1		
346137	Namal	146	124	22	4	2	2	9	4	5		
346138	Raktia	53	51	2	14	13	1	34	33	1		
346139	Tagaria Gopalpur	24	9	15	2	1	1	6	3	3		
346140	Kachua	234	169	65	3	3	-	99	96	3		
346141	Tagria	-	-	-	-	-	-	-	-	-		

## PRIMARY CENSUS ABSTRACT

## CENSUS ABSTRACT

## Contai - I

of marginal workers

Household industry workers			Other workers			Non-workers			Name of Village	Location code number
Persons	Males	Females	Persons	Males	Females	Persons	Males	Females		
50	51	52	53	54	55	56	57	58	2	1
93	17	76	1	1	-	290	119	171	Payradwip	346088
1	-	1	13	4	9	592	206	386	Eryafatepur	346089
-	-	-	4	2	2	735	246	489	Betgerya	346090
-	-	-	2	2	-	462	146	316	Khalisabhanga	346091
-	-	-	2	2	-	125	39	86	Sujulpur	346092
-	-	-	3	1	2	1,126	393	733	Silampur	346093
-	-	-	26	26	-	229	89	140	Gopalpur	346094
-	-	-	1	1	-	261	91	170	Shribachhipur	346095
14	-	14	98	34	64	621	217	404	Dulapur	346096
26	8	18	85	34	51	1,010	349	661	Mkundapur	346097
1	1	-	8	4	4	914	306	608	Beltalya	346098
-	-	-	8	-	8	287	76	211	Badalpur 2Nd Part	346099
1	1	-	9	9	-	401	151	250	Ratanpur	346100
24	4	20	26	12	14	613	233	380	Paschim Rasulpur	346101
-	-	-	6	2	4	543	193	350	Nimdasbar	346102
-	-	-	3	3	-	118	48	70	Surghani	346103
-	-	-	14	13	1	270	79	191	Adambar	346104
-	-	-	5	4	1	49	21	28	Kanchanpur	346105
-	-	-	1	-	1	508	157	351	Badalpur	346106
-	-	-	4	3	1	834	225	609	Sahajadapur	346107
1	1	-	13	11	2	487	150	337	Subarnadihi	346108
-	-	-	28	27	1	707	236	471	Bahulia	346109
8	7	1	11	11	-	1,219	398	821	Kapasda	346110
6	6	-	104	85	19	942	334	608	Tajpur	346111
38	11	27	166	130	36	707	256	451	Rani Basan	346112
56	7	49	88	49	39	3,111	1,086	2,025	Majna	346113
19	2	17	135	113	22	918	309	609	Pania	346114
3	1	2	193	24	169	1,193	443	750	Kantai	346115
-----Un-inhabited-----									Jamgudi	346116
83	9	74	20	15	5	837	292	545	Barbarya	346117
-	-	-	9	7	2	452	137	315	Raipur Paschimbar	346118
8	-	8	27	15	12	1,089	357	732	Raipur	346119
-	-	-	5	4	1	309	89	220	Saria	346120
1	-	1	27	18	9	623	216	407	Chanddia Dundibar	346121
-	-	-	9	2	7	68	20	48	Chandia Haibatbar	346122
-----Un-inhabited-----									Chandia Darbarikhanibar	346123
-	-	-	1	-	1	208	58	150	Kanchuri	346124
5	2	3	73	51	22	615	204	411	Sasania	346125
23	10	13	36	29	7	775	262	513	Krishnachak	346126
7	5	2	23	20	3	693	283	410	Gimagere	346127
91	14	77	181	159	22	1,133	457	676	Badhie	346128
8	3	5	63	30	33	969	309	660	Tentulmuri	346129
3	1	2	11	8	3	243	77	166	Jugi Bar	346130
77	37	40	146	62	84	952	312	640	Tengunia	346131
5	1	4	164	35	129	987	342	645	Rania	346132
1	1	-	24	19	5	140	47	93	Alipur	346133
-	-	-	13	6	7	424	150	274	Bhupatinagar	346134
-	-	-	6	5	1	292	108	184	Siria	346135
6	-	6	6	3	3	323	120	203	Nandierya	346136
5	3	2	128	115	13	296	110	186	Namal	346137
-	-	-	5	5	-	210	76	134	Raktia	346138
5	-	5	11	5	6	251	85	166	Tagaria Gopalpur	346139
28	2	26	104	68	36	413	134	279	Kachua	346140
-	-	-	-	-	-	369	108	261	Tagria	346141



**VILLAGE PRIMARY  
C D Block -**

Location code number	Name of Village	Area of Village in hectares	Number of households	Total population (including institutional and houseless population)			Population in the age-group 0-6		
				Persons	Males	Females	Persons	Males	Females
1	2	3	4	5	6	7	8	9	10
346142	Dakshin Ramchak	43.43	97	474	248	226	38	25	13
346143	Uttar Bahulia	37.00	43	232	116	116	18	10	8
346144	Sarishaberya	38.24	80	361	174	187	28	14	14
346145	Mahishgot	76.33	225	1,033	523	510	101	50	51
346146	Potapukhuria	46.13	94	384	201	183	31	14	17
346147	Murabania	76.93	50	284	154	130	27	17	10
346148	Dakshin Potapukhuria								
346148	Gopal Sibar	64.07	105	471	256	215	49	27	22
346149	Haripur	107.03	133	624	318	306	75	34	41
346150	Krishna Khayartibar	88.61	351	1,521	791	730	161	91	70
346151	Enayet Chak	15.82	34	161	82	79	15	5	10
346152	Takia Haripurkhal	94.52	19	113	51	62	15	5	10
346153	Daudpur	152.32	275	1,242	645	597	129	62	67
346154	Sekh kochbar	24.82	118	510	262	248	48	17	31
346155	Sabajpur	81.35	146	610	327	283	60	37	23
346156	Shikarpur	17.08	56	214	113	101	25	16	9
346157	Gamartalia	81.12	269	1,050	542	508	128	63	65
346158	Bagdian	54.35	149	575	314	261	48	27	21
346159	Sankarkundi	52.60	89	411	207	204	50	30	20
346160	Kaitalia	55.49	170	821	439	382	88	44	44
346161	Hatiberya	45.81	50	224	114	110	19	10	9
346162	Ghatua	249.61	406	1,904	979	925	199	100	99
346163	Erya Gobindapur	25.93	98	405	214	191	35	17	18
346164	Dandapur	17.55	79	387	199	188	33	13	20
346165	Laudanda	55.86	128	543	285	258	37	14	23
346166	Chhatradhara	45.57	57	260	133	127	29	14	15
346167	Srirampur	150.54	672	3,274	1,664	1,610	450	229	221
346168	Banamali Pur	31.81	125	618	325	293	46	26	20
346169	Jagannathpur 2Nd Part	44.76	147	716	368	348	68	26	42
346170	Janubasan	26.26	107	445	227	218	46	23	23
346171	Bankaberya	62.05	201	851	444	407	88	46	42
346172	Kandarpapur	62.62	145	651	334	317	60	28	32
346173	Kulaipadima	21.18	55	230	125	105	19	8	11
346174	Keoranala	97.21	127	614	305	309	78	37	41
346175	Ramchandrapur	57.94	152	622	324	298	55	24	31
346176	Baidyahanana	36.79	53	247	125	122	26	9	17
346177	Payrachali	23.74	84	382	195	187	52	25	27
346178	Satberia	36.02	44	152	80	72	16	7	9
346179	Gobindapur	42.56	85	287	147	140	41	20	21
346180	Pailachhanpur	104.71	236	923	481	442	96	52	44
346181	Kulalpada	45.32	188	729	370	359	95	52	43
346182	Jamalpur	39.17	98	398	207	191	38	18	20
346183	Matalpur	10.52	21	81	45	36	5	3	2
346184	Badalpur	25.84	65	281	144	137	24	5	19
346185	Lachhanpur	109.74	144	620	336	284	58	30	28
346186	Pota Pokhuria								
346186	Anantaraoutba	123.62	244	1,103	573	530	105	57	48
346187	Samudrapur	135.97	369	1,653	871	782	170	90	80
346188	Samudrapur Jalpai	99.66	1	3	1	2	-	-	-
346189	Machmendatur Jalpai	29.14							
346190	Machhalandapur	119.20	86	403	218	185	40	19	21
346191	Damudarpur Jalpai	42.77	5	21	7	14	2	-	2
346192	Serpurjalpai	60.14	12	37	18	19	5	2	3
346193	Dakshin Sherpur	66.77	74	316	167	149	29	12	17
346194	Damodarpur	23.08	97	426	233	193	49	31	18

## PRIMARY CENSUS ABSTRACT

## CENSUS ABSTRACT

## Contai - I

Scheduled Castes population			Scheduled Tribes population			Literates			Name of Village
Persons	Males	Females	Persons	Males	Females	Persons	Males	Females	
11	12	13	14	15	16	17	18	19	2
-	-	-	-	-	-	431	223	208	Dakshin Ramchak
-	-	-	-	-	-	208	103	105	Uttar Bahulia
10	4	6	-	-	-	307	157	150	Sarishaberya
29	17	12	-	-	-	881	465	416	Mahishgot
-	-	-	-	-	-	333	185	148	Potapukhuria
102	58	44	-	-	-	227	128	99	Murabania
-	-	-	-	-	-	-	-	-	Dakshin Potapukhuria
-	-	-	-	-	-	377	217	160	Gopal Sibar
-	-	-	-	-	-	504	275	229	Haripur
182	94	88	-	-	-	1,212	657	555	Krishna Khayartibar
-	-	-	-	-	-	138	74	64	Enayet Chak
-	-	-	-	-	-	84	44	40	Takia Haripurkhal
54	29	25	-	-	-	1,014	557	457	Daudpur
12	6	6	-	-	-	448	239	209	Sekh kochbar
-	-	-	-	-	-	525	287	238	Sabajpur
-	-	-	-	-	-	180	96	84	Shikarpur
335	164	171	-	-	-	853	463	390	Gamartalia
93	51	42	-	-	-	488	277	211	Bagdian
7	2	5	-	-	-	333	173	160	Sankarkundi
187	107	80	-	-	-	655	375	280	Kaitalia
-	-	-	-	-	-	201	104	97	Hatiberya
476	250	226	1	1	-	1,592	853	739	Ghatua
21	11	10	-	-	-	340	192	148	Erya Gobindapur
-	-	-	-	-	-	284	168	116	Dandapur
29	14	15	-	-	-	452	257	195	Laudanda
9	5	4	-	-	-	171	92	79	Chhatradhara
762	381	381	1	-	1	2,325	1,272	1,053	Srirampur
7	3	4	-	-	-	564	296	268	Banamali Pur
35	19	16	-	-	-	561	320	241	Jagannathpur 2Nd Part
4	2	2	-	-	-	389	201	188	Janubasan
-	-	-	-	-	-	715	388	327	Bankaberya
-	-	-	-	-	-	541	298	243	Kandarpapur
3	2	1	-	-	-	174	103	71	Kulaipadima
50	27	23	-	-	-	457	246	211	Keoranala
-	-	-	-	-	-	549	298	251	Ramchandrapur
15	7	8	-	-	-	199	109	90	Baidyahrana
5	2	3	-	-	-	287	164	123	Payrachali
32	15	17	-	-	-	129	73	56	Satberia
134	70	64	-	-	-	223	124	99	Gobindapur
23	12	11	-	-	-	781	415	366	Pailachhanpur
659	330	329	3	-	3	416	246	170	Kulalpada
9	5	4	-	-	-	331	185	146	Jamalpur
8	4	4	-	-	-	70	42	28	Matalpur
19	9	10	-	-	-	241	134	107	Badalpur
-	-	-	-	-	-	475	279	196	Lachhanpur
-	-	-	-	-	-	-	-	-	Pota Pokhuria
13	8	5	-	-	-	924	496	428	Anantarautba
286	149	137	-	-	-	1,293	728	565	Samudrapur
-	-	-	-	-	-	1	-	1	Samudrapur Jalpai
-	-	-	-----Un-inhabited-----			-	-	-	Machhendatur Jalpai
-	-	-	-	-	-	314	178	136	Machhalandapur
-	-	-	-	-	-	19	7	12	Damudarpur Jalpai
26	12	14	-	-	-	23	15	8	Serpurjalpai
69	37	32	-	-	-	225	129	96	Dakshin Sherpur
61	35	26	-	-	-	332	189	143	Damodarpur

VILLAGE PRIMARY  
C D Block -

Location code number	Name of Village	Illiterates			Total workers			Main workers		
		Persons	Males	Females	Persons	Males	Females	Persons	Males	Females
1	2	20	21	22	23	24	25	26	27	28
346142	Dakshin Ramchak	43	25	18	251	153	98	130	115	15
346143	Uttar Bahulia	24	13	11	76	66	10	58	51	7
346144	Sarishaberya	54	17	37	124	96	28	93	82	11
346145	Mahishgot	152	58	94	304	280	24	68	60	8
346146	Potapukhuria	51	16	35	150	122	28	115	104	11
346147	Murabania	57	26	31	90	80	10	65	60	5
346148	Dakshin Potapukhuria									
346148	Gopal Sibar	94	39	55	197	164	33	151	142	9
346149	Haripur	120	43	77	145	137	8	140	134	6
346150	Krishna Khayartibar	309	134	175	452	415	37	35	29	6
346151	Enayet Chak	23	8	15	57	49	8	25	25	-
346152	Takia Haripurkhal	29	7	22	39	35	4	2	1	1
346153	Daudpur	228	88	140	380	361	19	36	33	3
346154	Sekh kochbar	62	23	39	157	152	5	12	10	2
346155	Sabajpur	85	40	45	230	217	13	228	215	13
346156	Shikarpur	34	17	17	53	49	4	3	2	1
346157	Gamartalia	197	79	118	334	310	24	39	29	10
346158	Bagdian	87	37	50	220	181	39	162	148	14
346159	Sankarkundi	78	34	44	131	125	6	118	116	2
346160	Kaitalia	166	64	102	249	234	15	230	219	11
346161	Hatiberya	23	10	13	75	71	4	62	61	1
346162	Ghatua	312	126	186	628	581	47	572	532	40
346163	Erya Gobindapur	65	22	43	106	98	8	26	22	4
346164	Dandapur	103	31	72	237	132	105	51	51	-
346165	Laudanda	91	28	63	170	154	16	87	82	5
346166	Chhatradhara	89	41	48	113	83	30	45	43	2
346167	Srirampur	949	392	557	1,060	921	139	802	708	94
346168	Banamali Pur	54	29	25	233	200	33	215	192	23
346169	Jagannathpur 2Nd Part	155	48	107	206	188	18	10	7	3
346170	Janubasan	56	26	30	276	163	113	147	132	15
346171	Bankaberya	136	56	80	272	250	22	261	242	19
346172	Kandarpapur	110	36	74	207	194	13	195	182	13
346173	Kulaipadima	56	22	34	66	63	3	27	26	1
346174	Keoranala	157	59	98	152	144	8	17	15	2
346175	Ramchandrapur	73	26	47	185	178	7	44	40	4
346176	Baidyahanana	48	16	32	86	83	3	83	81	2
346177	Payrachali	95	31	64	125	117	8	123	116	7
346178	Satberia	23	7	16	50	45	5	44	40	4
346179	Gobindapur	64	23	41	84	80	4	81	79	2
346180	Pailachhanpur	142	66	76	352	299	53	219	213	6
346181	Kulalpada	313	124	189	280	224	56	51	44	7
346182	Jamalpur	67	22	45	127	122	5	39	35	4
346183	Matalpur	11	3	8	31	27	4	9	7	2
346184	Badalpur	40	10	30	105	101	4	105	101	4
346185	Lachhanpur	145	57	88	199	186	13	106	99	7
346186	Pota Pokhuria									
346186	Anantaraubta	179	77	102	382	363	19	210	198	12
346187	Samudrapur	360	143	217	574	552	22	141	134	7
346188	Samudrapur Jalpai	2	1	1	1	1	-	1	1	-
346189	Machnendatur Jalpai				-----Un-inhabited-----					
346190	Machhalandapur	89	40	49	130	129	1	130	129	1
346191	Damudarpur Jalpai	2	-	2	4	4	-	-	-	-
346192	Serpurjalpai	14	3	11	12	10	2	-	-	-
346193	Dakshin Sherpur	91	38	53	107	102	5	7	7	-
346194	Damodarpur	94	44	50	133	128	5	28	26	2

## PRIMARY CENSUS ABSTRACT

## CENSUS ABSTRACT

## Contai - I

Industrial category of main workers													Name of Village 2
Cultivators			Agricultural labourers			Household industry workers			Other workers				
Persons	Males	Females	Persons	Males	Females	Persons	Males	Females	Persons	Males	Females		
29	30	31	32	33	34	35	36	37	38	39	40		
7	7	-	94	80	14	9	8	1	20	20	-	Dakshin Ramchak	
6	6	-	17	16	1	1	1	-	34	28	6	Uttar Bahulia	
2	1	1	22	22	-	5	5	-	64	54	10	Sarishaberya	
9	8	1	10	9	1	2	2	-	47	41	6	Mahishgot	
3	2	1	16	15	1	3	3	-	93	84	9	Potapukhuria	
14	13	1	41	39	2	-	-	-	10	8	2	Murabania	
												Dakshin Potapukhuria	
37	36	1	32	31	1	-	-	-	82	75	7	Gopal Sibar	
34	34	-	34	30	4	-	-	-	72	70	2	Haripur	
13	13	-	6	2	4	-	-	-	16	14	2	Krishna Khayartibar	
15	15	-	2	2	-	-	-	-	8	8	-	Enayet Chak	
-	-	-	-	-	-	-	-	-	2	1	1	Takia Haripurkhal	
4	4	-	1	1	-	-	-	-	31	28	3	Daudpur	
-	-	-	1	1	-	-	-	-	11	9	2	Sekh kochbar	
22	20	2	68	65	3	-	-	-	138	130	8	Sabajpur	
-	-	-	-	-	-	-	-	-	3	2	1	Shikarpur	
3	2	1	1	1	-	-	-	-	35	26	9	Gamartalia	
1	1	-	125	115	10	-	-	-	36	32	4	Bagdian	
34	34	-	70	68	2	-	-	-	14	14	-	Sankarkundi	
18	17	1	153	146	7	-	-	-	59	56	3	Kaitalia	
23	23	-	11	11	-	2	2	-	26	25	1	Hatiberya	
104	101	3	295	279	16	4	4	-	169	148	21	Ghatua	
1	1	-	-	-	-	-	-	-	25	21	4	Erya Gobindapur	
39	39	-	2	2	-	3	3	-	7	7	-	Dandapur	
1	1	-	-	-	-	-	-	-	86	81	5	Laudanda	
5	4	1	2	1	1	1	1	-	37	37	-	Chhatradhara	
83	76	7	146	144	2	21	15	6	552	473	79	Srirampur	
165	146	19	14	14	-	1	1	-	35	31	4	Banamali Pur	
-	-	-	-	-	-	-	-	-	10	7	3	Jagannathpur 2Nd Part	
4	3	1	4	1	3	1	-	1	138	128	10	Janubasan	
24	24	-	86	85	1	3	2	1	148	131	17	Bankaberya	
85	81	4	9	8	1	31	31	-	70	62	8	Kandarpapur	
-	-	-	-	-	-	2	2	-	25	24	1	Kulaipadima	
-	-	-	1	1	-	1	1	-	15	13	2	Keoranala	
11	10	1	-	-	-	2	2	-	31	28	3	Ramchandrapur	
27	27	-	40	39	1	1	1	-	15	14	1	Baidyahanana	
68	67	1	55	49	6	-	-	-	-	-	-	Payrachali	
5	5	-	15	15	-	-	-	-	24	20	4	Satberia	
1	1	-	5	5	-	1	1	-	74	72	2	Gobindapur	
51	49	2	128	127	1	1	1	-	39	36	3	Pailachhanpur	
4	4	-	12	9	3	-	-	-	35	31	4	Kulalpada	
16	15	1	3	2	1	-	-	-	20	18	2	Jamalpur	
3	2	1	-	-	-	-	-	-	6	5	1	Matalpur	
11	10	1	43	43	-	-	-	-	51	48	3	Badalpur	
5	4	1	58	58	-	-	-	-	43	37	6	Lachhanpur	
												Pota Pokhuria	
39	38	1	85	85	-	3	2	1	83	73	10	Anantaraubta	
42	42	-	26	26	-	3	3	-	70	63	7	Samudrapur	
-	-	-	-	-	-	-	-	-	1	1	-	Samudrapur Jalpai	
												Machnendatur Jalpai	
11	11	-	66	66	-	-	-	-	53	52	1	Machhalandapur	
-	-	-	-	-	-	-	-	-	-	-	-	Damudarpur Jalpai	
-	-	-	-	-	-	-	-	-	-	-	-	Serpurjalpai	
-	-	-	4	4	-	1	1	-	2	2	-	Dakshin Sherpur	
15	15	-	-	-	-	-	-	-	13	11	2	Damodarpur	

VILLAGE PRIMARY  
C D Block -

Location code number	Name of Village	Industrial category								
		Marginal workers			Cultivators			Agricultural labourers		
		Persons	Males	Females	Persons	Males	Females	Persons	Males	Females
1	2	41	42	43	44	45	46	47	48	49
346142	Dakshin Ramchak	121	38	83	4	2	2	114	33	81
346143	Uttar Bahulia	18	15	3	2	1	1	11	10	1
346144	Sarishaberya	31	14	17	-	-	-	18	8	10
346145	Mahishgot	236	220	16	6	6	-	187	179	8
346146	Potapukhuria	35	18	17	-	-	-	13	11	2
346147	Murabania	25	20	5	-	-	-	15	15	-
346148	Dakshin Potapukhuria									
346148	Gopal Sibar	46	22	24	-	-	-	30	16	14
346149	Haripur	5	3	2	1	1	-	-	-	-
346150	Krishna Khayartibar	417	386	31	28	27	1	365	346	19
346151	Enayet Chak	32	24	8	1	1	-	19	17	2
346152	Takia Haripurkhal	37	34	3	-	-	-	35	33	2
346153	Daudpur	344	328	16	75	74	1	243	230	13
346154	Sekh kochbar	145	142	3	-	-	-	145	142	3
346155	Sabajpur	2	2	-	1	1	-	1	1	-
346156	Shikarpur	50	47	3	5	5	-	41	41	-
346157	Gamartalia	295	281	14	40	37	3	238	227	11
346158	Bagdian	58	33	25	33	19	14	12	12	-
346159	Sankarkundi	13	9	4	1	1	-	12	8	4
346160	Kaitalia	19	15	4	-	-	-	10	9	1
346161	Hatiberya	13	10	3	-	-	-	8	8	-
346162	Ghatua	56	49	7	2	1	1	29	27	2
346163	Erya Gobindapur	80	76	4	10	10	-	58	57	1
346164	Dandapur	186	81	105	127	49	78	54	30	24
346165	Laudanda	83	72	11	8	7	1	60	56	4
346166	Chhatradhara	68	40	28	3	3	-	11	9	2
346167	Srirampur	258	213	45	20	17	3	77	71	6
346168	Banamali Pur	18	8	10	6	3	3	-	-	-
346169	Jagannathpur 2Nd Part	196	181	15	12	12	-	2	2	-
346170	Janubasan	129	31	98	49	15	34	32	5	27
346171	Bankaberya	11	8	3	-	-	-	9	7	2
346172	Kandarpapur	12	12	-	5	5	-	3	3	-
346173	Kulaipadima	39	37	2	-	-	-	27	26	1
346174	Keoranala	135	129	6	9	9	-	65	63	2
346175	Ramchandrapur	141	138	3	22	21	1	108	107	1
346176	Baidyahanana	3	2	1	1	1	-	1	1	-
346177	Payrachali	2	1	1	-	-	-	2	1	1
346178	Satberia	6	5	1	1	1	-	1	1	-
346179	Gobindapur	3	1	2	1	-	1	-	-	-
346180	Pailachhanpur	133	86	47	7	5	2	125	80	45
346181	Kulalpada	229	180	49	10	10	-	166	136	30
346182	Jamalpur	88	87	1	10	10	-	63	63	-
346183	Matalpur	22	20	2	3	3	-	14	14	-
346184	Badalpur	-	-	-	-	-	-	-	-	-
346185	Lachhanpur	93	87	6	6	6	-	68	67	1
346185	Pota Pokhuria									
346186	Anantaraubta	172	165	7	43	42	1	120	118	2
346187	Samudrapur	433	418	15	102	102	-	282	276	6
346188	Samudrapur Jalpai	-	-	-	-	-	-	-	-	-
346189	Machnendatur Jalpai				-----Un-inhabited-----					
346190	Machhalandapur	-	-	-	-	-	-	-	-	-
346191	Damudarpur Jalpai	4	4	-	1	1	-	3	3	-
346192	Serpurjalpai	12	10	2	-	-	-	1	-	1
346193	Dakshin Sherpur	100	95	5	1	1	-	97	92	5
346194	Damodarpur	105	102	3	9	9	-	81	78	3

## PRIMARY CENSUS ABSTRACT

## CENSUS ABSTRACT

## Contai - I

of marginal workers

Household industry workers			Other workers			Non-workers			Name of Village	Location code number
Persons	Males	Females	Persons	Males	Females	Persons	Males	Females		
50	51	52	53	54	55	56	57	58	2	1
-	-	-	3	3	-	223	95	128	Dakshin Ramchak	346142
-	-	-	5	4	1	156	50	106	Uttar Bahulia	346143
-	-	-	13	6	7	237	78	159	Sarishaberya	346144
5	5	-	38	30	8	729	243	486	Mahishgot	346145
1	1	-	21	6	15	234	79	155	Potapukhuria	346146
-	-	-	10	5	5	194	74	120	Murabania	346147
-	-	-	16	6	10	274	92	182	Dakshin Potapukhuria	346148
-	-	-	4	2	2	479	181	298	Gopal Sibar	346149
1	-	1	23	13	10	1,069	376	693	Haripur	346150
1	1	-	11	5	6	104	33	71	Krishna Khayartibar	346151
1	-	1	1	1	-	74	16	58	Enayet Chak	346152
5	4	1	21	20	1	862	284	578	Takia Haripurkhal	346153
-	-	-	-	-	-	353	110	243	Daudpur	346154
-	-	-	-	-	-	380	110	270	Sekh kochbar	346155
-	-	-	4	1	3	161	64	97	Sabajpur	346156
-	-	-	17	17	-	716	232	484	Shikarpur	346157
-	-	-	13	2	11	355	133	222	Gamartalia	346158
-	-	-	-	-	-	280	82	198	Bagdian	346159
1	-	1	8	6	2	572	205	367	Sankarkundi	346160
-	-	-	5	2	3	149	43	106	Kaitalia	346161
3	2	1	22	19	3	1,276	398	878	Hatiberya	346162
-	-	-	12	9	3	299	116	183	Ghatua	346163
4	1	3	1	1	-	150	67	83	Erya Gobindapur	346164
5	-	5	10	9	1	373	131	242	Dandapur	346165
-	-	-	54	28	26	147	50	97	Laudanda	346166
7	3	4	154	122	32	2,214	743	1,471	Chhatradhara	346167
-	-	-	12	5	7	385	125	260	Srirampur	346168
-	-	-	182	167	15	510	180	330	Banamali Pur	346169
5	1	4	43	10	33	169	64	105	Jagannathpur 2Nd Part	346170
-	-	-	2	1	1	579	194	385	Janubasan	346171
-	-	-	4	4	-	444	140	304	Bankaberya	346172
2	2	-	10	9	1	164	62	102	Kandarpapur	346173
2	2	-	59	55	4	462	161	301	Kulaipadima	346174
3	2	1	8	8	-	437	146	291	Keoranala	346175
-	-	-	1	-	1	161	42	119	Ramchandrapur	346176
-	-	-	-	-	-	257	78	179	Baidyharana	346177
-	-	-	4	3	1	102	35	67	Payrachali	346178
-	-	-	2	1	1	203	67	136	Satberia	346179
1	1	-	-	-	-	571	182	389	Gobindapur	346180
3	2	1	50	32	18	449	146	303	Pailachhanpur	346181
1	-	1	14	14	-	271	85	186	Kulalpada	346182
1	-	1	4	3	1	50	18	32	Jamalpur	346183
-	-	-	-	-	-	176	43	133	Matalpur	346184
-	-	-	19	14	5	421	150	271	Badalpur	346185
1	-	1	8	5	3	721	210	511	Lachhanpur	346186
2	2	-	47	38	9	1,079	319	760	Pota Pokhuria	346187
-	-	-	-	-	-	2	-	2	Anantaraubta	346188
-	-	-	-	-	-	273	89	184	Samudrapur Jalpai	346189
-	-	-	-	-	-	17	3	14	Machnendatur Jalpai	346190
-	-	-	-	-	-	17	3	14	Machhalandapur	346191
3	3	-	8	7	1	25	8	17	Damudarpur Jalpai	346192
2	2	-	-	-	-	209	65	144	Serpurjalpai	346193
-	-	-	15	15	-	293	105	188	Dakshin Sherpur	346194
-	-	-	-	-	-	-	-	-	Damodarpur	346194

**VILLAGE PRIMARY  
C D Block -**

Location code number	Name of Village	Area of Village in hectares	Number of households	Total population (including institutional and houseless population)			Population in the age-group 0-6		
				Persons	Males	Females	Persons	Males	Females
1	2	3	4	5	6	7	8	9	10
	Padmaput								
346195	Chhakubanarbar	60.27	67	311	172	139	30	16	14
346196	Pateshwarpur	54.92	52	228	114	114	20	8	12
	Purushottampur								
346197	Puridasbar	70.46	172	767	393	374	86	45	41
346198	Jharkoshbar	23.47	49	233	120	113	25	8	17
346199	Raghusardar Bar Jalpai	163.90	167	824	423	401	124	60	64
346200	Purushottampur	19.83	22	111	59	52	15	5	10
346201	Madhab Pattanayak Bar	33.28	42	192	95	97	23	12	11
346202	Madhabpur	67.16	144	576	308	268	81	48	33
346203	Purushottampur	9.76	18	66	32	34	13	5	8
346204	Amadpur	28.56	84	341	183	158	32	21	11
346205	Batipur	59.74	103	461	245	216	46	27	19
346206	Bara Rammaiti Bar	40.15	99	421	218	203	43	21	22
346207	Ektarpur	119.38	168	659	330	329	64	28	36
346208	Bhandu Basan	87.46	230	1,014	501	513	98	49	49
346209	Nayaput	147.31	544	2,372	1,269	1,103	218	120	98
346210	Panipia	40.47	168	666	333	333	82	44	38
346211	Paschim Chechura Put	56.07	164	662	341	321	83	44	39
346212	Baksipur	163.57	657	2,788	1,425	1,363	312	156	156
346213	Damudarpur	100.53	203	901	465	436	75	32	43
346214	Baliarpur	87.41	125	606	325	281	54	29	25
346215	Fatepur	43.94	115	520	278	242	35	17	18
346216	Amartalya	91.82	153	595	300	295	35	21	14
346217	Balbhadrapur	83.58	155	732	377	355	76	37	39
346218	Narasingapur	64.30	130	605	322	283	52	28	24
346219	Durgapur	70.44	272	1,127	559	568	106	59	47
346220	Chandanpur	47.28	102	422	212	210	42	19	23
346221	Jamna Madhusudan Bar	39.00	98	454	234	220	52	30	22
346222	Baghmari	36.02	110	502	254	248	45	19	26
346223	Gahira Bar	24.50	49	229	125	104	31	21	10
346224	Chuaphali	95.51	158	737	400	337	82	47	35
346225	Dakshin Darua	95.96	35	209	103	106	25	14	11
346226	Dakshin Rampur	55.11	147	685	353	332	60	29	31
346227	Dakshin Gopinathpur	51.47	140	751	388	363	101	54	47
346228	Barachun Fali	21.49	149	704	366	338	62	37	25
346229	Khikina	25.53	69	344	178	166	36	18	18
346230	Benipur	26.15	71	277	146	131	21	10	11
	Kandarapur Sanniyasi								
346231	Bar	45.96	74	290	148	142	33	19	14
346232	Hamirpur	19.57	60	287	146	141	35	20	15
346233	Hugli	40.55	85	407	203	204	48	19	29
346234	Subdi	41.08	129	574	290	284	57	30	27
346235	Pather Ghata	22.37	103	430	227	203	52	26	26
346236	Dakshin Dauki	47.81	163	735	367	368	88	41	47
346237	Puan Bali Bar	34.54	161	758	401	357	86	41	45
346238	Majila Pur	189.32	653	2,937	1,493	1,444	332	161	171
346239	Karanji	157.08	257	1,141	570	571	143	62	81
346240	Dakshin Gobinda Pur	17.08	4	15	7	8	2	1	1
346241	Sujanbhunia Bar	9.75	10	41	22	19	2	2	-
346242	Raghu Sardar Bar	47.90	48	238	121	117	27	8	19
346243	Purba Ram Chandra Pur	55.85	162	668	341	327	70	31	39
346244	Shilampur	33.67	45	166	87	79	23	11	12
346245	Shilampur	47.78	149	548	277	271	64	23	41
346246	Bachhipur Bar	29.20	59	271	138	133	33	19	14

## PRIMARY CENSUS ABSTRACT

## CENSUS ABSTRACT

## Contai - I

Scheduled Castes population			Scheduled Tribes population			Literates			Name of Village
Persons	Males	Females	Persons	Males	Females	Persons	Males	Females	
11	12	13	14	15	16	17	18	19	2
-	-	-	-	-	-	274	152	122	Padmaput
33	18	15	-	-	-	196	102	94	Chhakubanarbar
99	45	54	-	-	-	665	345	320	Pateshwarpur
52	26	26	-	-	-	180	106	74	Purushottampur
541	283	258	-	-	-	634	344	290	Jharkoshbar
15	8	7	-	-	-	86	52	34	Raghusardar Bar Jalpai
165	79	86	-	-	-	153	80	73	Purushottampur
246	133	113	2	-	2	449	250	199	Madhab Pattanayak Bar
66	32	34	-	-	-	42	23	19	Madhabpur
15	9	6	-	-	-	304	160	144	Purushottampur
132	68	64	-	-	-	407	215	192	Amadpur
39	18	21	-	-	-	336	186	150	Batipur
-	-	-	-	-	-	550	298	252	Bara Rammaiti Bar
-	-	-	-	-	-	866	445	421	Ektarpur
220	115	105	-	-	-	1,849	1,058	791	Bhandu Basan
34	15	19	-	-	-	517	270	247	Nayapur
535	276	259	-	-	-	513	284	229	Panipia
2,625	1,351	1,274	-	-	-	2,229	1,212	1,017	Paschim Chechura Put
-	-	-	-	-	-	759	418	341	Baksipur
31	18	13	-	-	-	522	295	227	Damudarpur
-	-	-	-	-	-	436	253	183	Baliarpur
22	12	10	-	-	-	557	279	278	Fatepur
60	32	28	-	-	-	603	333	270	Amartalya
-	-	-	-	-	-	526	287	239	Balbhadrapur
62	32	30	-	-	-	987	492	495	Narasingapur
22	11	11	-	-	-	362	190	172	Durgapur
186	90	96	1	-	1	386	202	184	Chandanpur
4	-	4	-	-	-	390	213	177	Jamna Madhusudan Bar
-	-	-	-	-	-	182	99	83	Baghmari
152	83	69	-	-	-	601	345	256	Gahira Bar
-	-	-	-	-	-	175	88	87	Chuaphali
25	16	9	-	-	-	611	320	291	Dakshin Darua
652	335	317	-	-	-	548	306	242	Dakshin Rampur
257	134	123	-	-	-	597	325	272	Dakshin Gopinathpur
157	80	77	-	-	-	281	152	129	Barachun Fali
37	17	20	-	-	-	255	135	120	Khikina
19	5	14	2	2	-	256	129	127	Benipur
-	-	-	-	-	-	234	125	109	Kandarapur Sanniyasi
43	22	21	2	1	1	308	172	136	Bar
6	4	2	-	-	-	481	253	228	Hamirpur
4	3	1	-	-	-	363	197	166	Hugli
5	2	3	-	-	-	574	310	264	Subdi
338	183	155	-	-	-	565	347	218	Pather Ghata
944	474	470	-	-	-	2,265	1,250	1,015	Dakshin Dauki
893	441	452	-	-	-	871	473	398	Puan Bali Bar
-	-	-	-	-	-	13	6	7	Majila Pur
6	3	3	-	-	-	39	20	19	Karanji
92	50	42	-	-	-	161	94	67	Dakshin Gobinda Pur
-	-	-	-	-	-	591	307	284	Sujanbhunia Bar
-	-	-	-	-	-	139	74	65	Raghu Sardar Bar
18	10	8	-	-	-	463	246	217	Purba Ram Chandra Pur
35	17	18	-	-	-	186	101	85	Shilampur
									Bachhipur Bar



VILLAGE PRIMARY  
C D Block -

Location code number	Name of Village	Illiterates			Total workers			Main workers		
		Persons	Males	Females	Persons	Males	Females	Persons	Males	Females
1	2	20	21	22	23	24	25	26	27	28
	Padmaput									
346195	Chhakubanarbar	37	20	17	125	109	16	4	2	2
346196	Pateshwarpur	32	12	20	104	68	36	1	1	-
	Purushottampur									
346197	Puridasbar	102	48	54	236	230	6	185	181	4
346198	Jharkoshbar	53	14	39	80	76	4	28	26	2
346199	Raghusardar Bar Jalpai	190	79	111	284	222	62	115	100	15
346200	Purushottampur	25	7	18	33	31	2	3	3	-
346201	Madhab Pattanayak Bar	39	15	24	57	50	7	44	42	2
346202	Madhabpur	127	58	69	191	160	31	2	1	1
346203	Purushottampur	24	9	15	19	18	1	-	-	-
346204	Amadpur	37	23	14	87	86	1	86	85	1
346205	Batipur	54	30	24	120	118	2	120	118	2
346206	Bara Rammaiti Bar	85	32	53	111	105	6	3	3	-
346207	Ektarpur	109	32	77	214	201	13	107	98	9
346208	Bhandu Basan	148	56	92	421	317	104	88	87	1
346209	Nayaput	523	211	312	988	801	187	272	257	15
346210	Panipia	149	63	86	266	216	50	193	185	8
346211	Paschim Chechura Put	149	57	92	184	171	13	115	111	4
346212	Baksipur	559	213	346	831	773	58	485	454	31
346213	Damudarpur	142	47	95	528	304	224	262	248	14
346214	Baliarpur	84	30	54	105	89	16	55	50	5
346215	Fatepur	84	25	59	181	174	7	175	170	5
346216	Amartalya	38	21	17	347	182	165	112	106	6
346217	Balbhadrapur	129	44	85	218	205	13	39	35	4
346218	Narasingapur	79	35	44	182	172	10	151	142	9
346219	Durgapur	140	67	73	419	341	78	119	110	9
346220	Chandanpur	60	22	38	138	126	12	24	20	4
346221	Jamna Madhusudan Bar	68	32	36	169	153	16	111	105	6
346222	Baghmari	112	41	71	152	142	10	117	110	7
346223	Gahira Bar	47	26	21	59	57	2	12	10	2
346224	Chuaphali	136	55	81	299	252	47	95	94	1
346225	Dakshin Darua	34	15	19	44	43	1	9	9	-
346226	Dakshin Rampur	74	33	41	298	202	96	180	171	9
346227	Dakshin Gopinathpur	203	82	121	244	203	41	221	196	25
346228	Barachun Fali	107	41	66	224	199	25	176	160	16
346229	Khikina	63	26	37	95	93	2	19	17	2
346230	Benipur	22	11	11	167	95	72	60	54	6
	Kandarapur Sanniyasi									
346231	Bar	34	19	15	187	98	89	77	75	2
346232	Hamirpur	53	21	32	160	94	66	86	79	7
346233	Hugli	99	31	68	161	133	28	100	95	5
346234	Subdi	93	37	56	239	178	61	169	154	15
346235	Pather Ghata	67	30	37	122	113	9	35	32	3
346236	Dakshin Dauki	161	57	104	286	235	51	233	223	10
346237	Puan Bali Bar	193	54	139	411	259	152	133	116	17
346238	Majila Pur	672	243	429	1,151	882	269	450	419	31
346239	Karanji	270	97	173	357	316	41	242	236	6
346240	Dakshin Gobinda Pur	2	1	1	5	5	-	-	-	-
346241	Sujanbhunia Bar	2	2	-	19	15	4	-	-	-
346242	Raghu Sardar Bar	77	27	50	74	67	7	70	66	4
346243	Purba Ram Chandra Pur	77	34	43	420	228	192	206	191	15
346244	Shilampur	27	13	14	61	59	2	61	59	2
346245	Shilampur	85	31	54	199	183	16	198	182	16
346246	Bachhipur Bar	85	37	48	88	81	7	75	71	4

## PRIMARY CENSUS ABSTRACT

## CENSUS ABSTRACT

## Contai - I

Industrial category of main workers													Name of Village 2
Cultivators			Agricultural labourers			Household industry workers			Other workers				
Persons	Males	Females	Persons	Males	Females	Persons	Males	Females	Persons	Males	Females		
29	30	31	32	33	34	35	36	37	38	39	40		
-	-	-	-	-	-	-	-	-	4	2	2	Padmaput	
-	-	-	-	-	-	-	-	-	1	1	-	Chhakubanarbar	
156	154	2	9	9	-	1	1	-	19	17	2	Purushottampur	
11	11	-	-	-	-	-	-	-	17	15	2	Puridasbar	
12	9	3	8	8	-	-	-	-	95	83	12	Jharkoshbar	
-	-	-	-	-	-	-	-	-	3	3	-	Raghusardar Bar Jalpai	
10	10	-	20	19	1	-	-	-	14	13	1	Purushottampur	
-	-	-	-	-	-	-	-	-	2	1	1	Madhab Pattanayak Bar	
-	-	-	-	-	-	-	-	-	-	-	-	Madhabpur	
86	85	1	-	-	-	-	-	-	-	-	-	Purushottampur	
116	116	-	-	-	-	-	-	-	4	2	2	Amadpur	
-	-	-	-	-	-	-	-	-	3	3	-	Batipur	
22	22	-	10	9	1	-	-	-	75	67	8	Bara Rammaiti Bar	
-	-	-	8	8	-	2	2	-	78	77	1	Ektarpur	
10	10	-	92	90	2	9	9	-	161	148	13	Bhandu Basan	
44	42	2	39	38	1	1	1	-	109	104	5	Nayaput	
19	17	2	74	74	-	-	-	-	22	20	2	Panipia	
21	21	-	91	90	1	1	1	-	372	342	30	Paschim Chechura Put	
16	15	1	33	32	1	19	17	2	194	184	10	Baksipur	
1	-	1	2	2	-	3	3	-	49	45	4	Damudarpur	
83	80	3	49	48	1	32	32	-	11	10	1	Baliarpur	
4	4	-	89	86	3	3	3	-	16	13	3	Fatepur	
5	5	-	-	-	-	5	4	1	29	26	3	Amartalya	
1	1	-	12	12	-	2	2	-	136	127	9	Balbhadrapur	
7	7	-	2	1	1	2	2	-	108	100	8	Narasingapur	
2	2	-	3	3	-	-	-	-	19	15	4	Durgapur	
9	9	-	29	29	-	-	-	-	73	67	6	Chandanpur	
2	2	-	10	10	-	7	7	-	98	91	7	Jamna Madhusudan Bar	
-	-	-	-	-	-	1	1	-	11	9	2	Baghmari	
30	30	-	6	6	-	2	2	-	57	56	1	Gahira Bar	
-	-	-	-	-	-	-	-	-	9	9	-	Chuaphali	
3	2	1	35	33	2	3	2	1	139	134	5	Dakshin Darua	
1	1	-	50	50	-	5	2	3	165	143	22	Dakshin Rampur	
15	14	1	20	20	-	-	-	-	141	126	15	Dakshin Gopinathpur	
1	-	1	1	1	-	-	-	-	17	16	1	Barachun Fali	
8	8	-	31	30	1	2	2	-	19	14	5	Khikina	
1	1	-	50	50	-	-	-	-	26	24	2	Benipur	
8	7	1	11	11	-	31	25	6	36	36	-	Kandarapur Sanniyasi	
41	41	-	20	18	2	16	15	1	23	21	2	Bar	
20	20	-	31	29	2	-	-	-	118	105	13	Hamirpur	
-	-	-	15	15	-	-	-	-	20	17	3	Hugli	
43	42	1	11	11	-	2	2	-	177	168	9	Subdi	
12	11	1	10	9	1	4	4	-	107	92	15	Pather Ghata	
25	24	1	167	162	5	7	6	1	251	227	24	Dakshin Dauki	
72	71	1	92	91	1	2	2	-	76	72	4	Puan Bali Bar	
-	-	-	-	-	-	-	-	-	-	-	-	Majila Pur	
-	-	-	-	-	-	-	-	-	-	-	-	Karanji	
62	59	3	4	4	-	2	1	1	2	2	-	Dakshin Gobinda Pur	
33	30	3	145	133	12	-	-	-	28	28	-	Sujanbhunia Bar	
32	32	-	26	25	1	-	-	-	3	2	1	Raghu Sardar Bar	
99	99	-	87	75	12	-	-	-	12	8	4	Purba Ram Chandra Pur	
57	53	4	10	10	-	-	-	-	8	8	-	Shilampur	
												Shilampur	
												Bachhipur Bar	

VILLAGE PRIMARY  
C D Block -

Location code number	Name of Village	Industrial category									
		Marginal workers			Cultivators			Agricultural labourers			
		Persons	Males	Females	Persons	Males	Females	Persons	Males	Females	
1	2	41	42	43	44	45	46	47	48	49	
	Padmaput										
346195	Chhakubanarbar	121	107	14	11	11	-	92	92	-	
346196	Pateshwarpur	103	67	36	55	34	21	48	33	15	
	Purushottampur										
346197	Puridasbar	51	49	2	-	-	-	48	46	2	
346198	Jharkoshbar	52	50	2	3	3	-	31	29	2	
346199	Raghusardar Bar Jalpai	169	122	47	10	9	1	34	27	7	
346200	Purushottampur	30	28	2	-	-	-	30	28	2	
346201	Madhab Pattanayak Bar	13	8	5	4	2	2	6	3	3	
346202	Madhabpur	189	159	30	4	4	-	184	154	30	
346203	Purushottampur	19	18	1	-	-	-	19	18	1	
346204	Amadpur	1	1	-	1	1	-	-	-	-	
346205	Batipur	-	-	-	-	-	-	-	-	-	
346206	Bara Rammaiti Bar	108	102	6	14	14	-	91	86	5	
346207	Ektarpur	107	103	4	9	9	-	87	84	3	
346208	Bhandu Basan	333	230	103	3	2	1	283	184	99	
346209	Nayaput	716	544	172	94	90	4	438	420	18	
346210	Panipia	73	31	42	27	3	24	16	4	12	
346211	Paschim Chechura Put	69	60	9	4	2	2	63	57	6	
346212	Baksipur	346	319	27	46	42	4	212	203	9	
346213	Damudarpur	266	56	210	28	17	11	26	10	16	
346214	Baliarpur	50	39	11	5	5	-	8	8	-	
346215	Fatepur	6	4	2	2	2	-	4	2	2	
346216	Amartalya	235	76	159	6	4	2	198	58	140	
346217	Balbhadrapur	179	170	9	85	84	1	38	38	-	
346218	Narasingapur	31	30	1	-	-	-	30	30	-	
346219	Durgapur	300	231	69	17	15	2	69	64	5	
346220	Chandanpur	114	106	8	7	7	-	77	71	6	
346221	Jamna Madhusudan Bar	58	48	10	5	5	-	27	26	1	
346222	Baghmari	35	32	3	6	6	-	18	18	-	
346223	Gahira Bar	47	47	-	-	-	-	36	36	-	
346224	Chuaphali	204	158	46	15	13	2	131	98	33	
346225	Dakshin Darua	35	34	1	-	-	-	20	20	-	
346226	Dakshin Rampur	118	31	87	3	2	1	28	9	19	
346227	Dakshin Gopinathpur	23	7	16	-	-	-	12	1	11	
346228	Barachun Fali	48	39	9	5	5	-	10	6	4	
346229	Khikina	76	76	-	-	-	-	47	47	-	
346230	Benipur	107	41	66	3	3	-	101	36	65	
	Kandarapur Sanniyasi										
346231	Bar	110	23	87	-	-	-	109	22	87	
346232	Hamirpur	74	15	59	4	4	-	7	3	4	
346233	Hugli	61	38	23	2	2	-	46	24	22	
346234	Subdi	70	24	46	4	2	2	47	8	39	
346235	Pather Ghata	87	81	6	-	-	-	68	66	2	
346236	Dakshin Dauki	53	12	41	4	2	2	4	4	-	
346237	Puan Bali Bar	278	143	135	13	4	9	156	55	101	
346238	Majila Pur	701	463	238	43	30	13	433	259	174	
346239	Karanji	115	80	35	29	15	14	52	40	12	
346240	Dakshin Gobinda Pur	5	5	-	-	-	-	5	5	-	
346241	Sujanbhunia Bar	19	15	4	-	-	-	19	15	4	
346242	Raghu Sardar Bar	4	1	3	2	1	1	-	-	-	
346243	Purba Ram Chandra Pur	214	37	177	4	1	3	206	34	172	
346244	Shilampur	-	-	-	-	-	-	-	-	-	
346245	Shilampur	1	1	-	-	-	-	1	1	-	
346246	Bachhipur Bar	13	10	3	1	-	1	7	5	2	

## PRIMARY CENSUS ABSTRACT

## CENSUS ABSTRACT

## Contai - I

of marginal workers

Household industry workers			Other workers			Non-workers			Name of Village	Location code number
Persons	Males	Females	Persons	Males	Females	Persons	Males	Females		
50	51	52	53	54	55	56	57	58	2	1
									Padmaput	
-	-	-	18	4	14	186	63	123	Chhakubanarbar	346195
-	-	-	-	-	-	124	46	78	Pateshwarpur	346196
									Purushottampur	
-	-	-	3	3	-	531	163	368	Puridasbar	346197
-	-	-	18	18	-	153	44	109	Jharkoshbar	346198
9	7	2	116	79	37	540	201	339	Raghusardar Bar Jalpai	346199
-	-	-	-	-	-	78	28	50	Purushottampur	346200
-	-	-	3	3	-	135	45	90	Madhab Pattanayak Bar	346201
-	-	-	1	1	-	385	148	237	Madhabpur	346202
-	-	-	-	-	-	47	14	33	Purushottampur	346203
-	-	-	-	-	-	254	97	157	Amadpur	346204
-	-	-	-	-	-	341	127	214	Batipur	346205
1	1	-	2	1	1	310	113	197	Bara Rammaiti Bar	346206
1	-	1	10	10	-	445	129	316	Ektarpur	346207
2	2	-	45	42	3	593	184	409	Bhandu Basan	346208
3	2	1	181	32	149	1,384	468	916	Nayapur	346209
-	-	-	30	24	6	400	117	283	Panipia	346210
-	-	-	2	1	1	478	170	308	Paschim Chechura Put	346211
-	-	-	88	74	14	1,957	652	1,305	Baksipur	346212
158	3	155	54	26	28	373	161	212	Damudarpur	346213
3	3	-	34	23	11	501	236	265	Baliarpur	346214
-	-	-	-	-	-	339	104	235	Fatepur	346215
12	3	9	19	11	8	248	118	130	Amartalya	346216
12	11	1	44	37	7	514	172	342	Balbhadrapur	346217
-	-	-	1	-	1	423	150	273	Narasingapur	346218
36	10	26	178	142	36	708	218	490	Durgapur	346219
-	-	-	30	28	2	284	86	198	Chandanpur	346220
-	-	-	26	17	9	285	81	204	Jamna Madhusudan Bar	346221
1	1	-	10	7	3	350	112	238	Baghmari	346222
-	-	-	11	11	-	170	68	102	Gahira Bar	346223
2	1	1	56	46	10	438	148	290	Chuaphali	346224
1	1	-	14	13	1	165	60	105	Dakshin Darua	346225
50	-	50	37	20	17	387	151	236	Dakshin Rampur	346226
2	-	2	9	6	3	507	185	322	Dakshin Gopinathpur	346227
-	-	-	33	28	5	480	167	313	Barachun Fali	346228
1	1	-	28	28	-	249	85	164	Khikina	346229
-	-	-	3	2	1	110	51	59	Benipur	346230
									Kandarapur Sanniyasi	
-	-	-	1	1	-	103	50	53	Bar	346231
52	2	50	11	6	5	127	52	75	Hamirpur	346232
4	4	-	9	8	1	246	70	176	Hugli	346233
-	-	-	19	14	5	335	112	223	Subdi	346234
1	-	1	18	15	3	308	114	194	Pather Ghata	346235
3	-	3	42	6	36	449	132	317	Dakshin Dauki	346236
5	5	-	104	79	25	347	142	205	Puan Bali Bar	346237
7	6	1	218	168	50	1,786	611	1,175	Majila Pur	346238
6	3	3	28	22	6	784	254	530	Karanji	346239
-	-	-	-	-	-	10	2	8	Dakshin Gobinda Pur	346240
-	-	-	-	-	-	22	7	15	Sujanbhunia Bar	346241
-	-	-	2	-	2	164	54	110	Raghu Sardar Bar	346242
-	-	-	4	2	2	248	113	135	Purba Ram Chandra Pur	346243
-	-	-	-	-	-	105	28	77	Shilampur	346244
-	-	-	-	-	-	349	94	255	Shilampur	346245
-	-	-	5	5	-	183	57	126	Bachhipur Bar	346246

**VILLAGE PRIMARY  
C D Block -**

Location code number	Name of Village	Area of Village in hectares	Number of households	Total population (including institutional and houseless population)			Population in the age-group 0-6		
				Persons	Males	Females	Persons	Males	Females
1	2	3	4	5	6	7	8	9	10
346247	Narayanpur	29.49	33	160	86	74	21	13	8
346248	Maharampur	22.06	4	17	11	6	-	-	-
346249	Baguran Jalpai	300.27	345	1,573	815	758	177	86	91
346250	Baguran	38.11	63	281	152	129	35	19	16
346251	Rasulpur	28.57	55	230	122	108	26	12	14
346252	Bhuiarpada	49.02	156	657	358	299	80	46	34
346253	Sharad Pur	140.56	39	205	107	98	31	16	15
346254	Hari Pur	66.80	258	1,050	558	492	115	64	51
346255	Mankarai Put	101.41	56	250	141	109	31	19	12
346256	Shyam Rai Bar Jalpai	187.41	103	501	266	235	64	34	30
346257	Kamarput	57.96	72	303	155	148	26	7	19
346258	Syamrai Bar	120.45	210	1,074	552	522	125	68	57
346259	Deshdatta Bar	118.04	192	885	467	418	89	51	38
346260	Rangamalput	53.42	180	865	456	409	89	42	47
346261	Birampur	166.33	487	2,370	1,215	1,155	325	162	163
346262	Chhota Ektarpur	6.95	33	152	75	77	14	7	7

## PRIMARY CENSUS ABSTRACT

## CENSUS ABSTRACT

## Contai - I

Scheduled Castes population			Scheduled Tribes population			Literates			Name of Village
Persons	Males	Females	Persons	Males	Females	Persons	Males	Females	
11	12	13	14	15	16	17	18	19	2
-	-	-	-	-	-	107	62	45	Narayanpur
3	2	1	-	-	-	11	8	3	Maharampur
192	97	95	-	-	-	1,218	681	537	Baguran Jalpai
62	32	30	-	-	-	188	114	74	Baguran
108	52	56	-	-	-	143	89	54	Rasulpur
52	27	25	-	-	-	501	286	215	Bhuanpada
-	-	-	-	-	-	151	88	63	Sharad Pur
51	30	21	-	-	-	900	481	419	Hari Pur
55	35	20	-	-	-	193	115	78	Mankarai Put
175	88	87	-	-	-	329	185	144	Shyam Rai Bar Jalpai
2	1	1	-	-	-	265	145	120	Kamarput
143	68	75	-	-	-	810	457	353	Syamrai Bar
-	-	-	-	-	-	647	374	273	Deshdatta Bar
24	13	11	-	-	-	671	384	287	Rangamalput
452	247	205	-	-	-	1,335	768	567	Birampur
-	-	-	-	-	-	130	66	64	Chhota Ektarpur

**VILLAGE PRIMARY  
C D Block -**

Location code number	Name of Village	Illiterates			Total workers			Main workers		
		Persons	Males	Females	Persons	Males	Females	Persons	Males	Females
1	2	20	21	22	23	24	25	26	27	28
346247	Narayanpur	53	24	29	53	48	5	22	22	-
346248	Maharampur	6	3	3	10	9	1	10	9	1
346249	Baguran Jalpai	355	134	221	556	531	25	432	418	14
346250	Baguran	93	38	55	111	100	11	100	97	3
346251	Rasulpur	87	33	54	81	63	18	67	62	5
346252	Bhuianpada	156	72	84	207	197	10	183	177	6
346253	Sharad Pur	54	19	35	59	52	7	55	51	4
346254	Hari Pur	150	77	73	421	338	83	310	280	30
346255	Mankarai Put	57	26	31	77	70	7	72	70	2
346256	Shyam Rai Bar Jalpai	172	81	91	273	167	106	151	143	8
346257	Kamarput	38	10	28	97	94	3	69	67	2
346258	Syamrai Bar	264	95	169	291	273	18	252	237	15
346259	Deshdatta Bar	238	93	145	436	280	156	252	235	17
346260	Rangamalput	194	72	122	293	278	15	227	218	9
346261	Birampur	1,035	447	588	860	677	183	517	490	27
346262	Chhota Ektarpur	22	9	13	40	38	2	17	16	1

## PRIMARY CENSUS ABSTRACT

## CENSUS ABSTRACT

## Contai - I

## Industrial category of main workers

Cultivators			Agricultural labourers			Household industry workers			Other workers			Name of Village
Persons	Males	Females	Persons	Males	Females	Persons	Males	Females	Persons	Males	Females	
29	30	31	32	33	34	35	36	37	38	39	40	2
12	12	-	4	4	-	-	-	-	6	6	-	Narayanpur
-	-	-	3	2	1	-	-	-	7	7	-	Maharampur
256	254	2	36	30	6	-	-	-	140	134	6	Baguran Jalpai
24	23	1	2	2	-	-	-	-	74	72	2	Baguran
5	5	-	7	6	1	1	1	-	54	50	4	Rasulpur
51	50	1	64	64	-	4	4	-	64	59	5	Bhuiapada
-	-	-	52	48	4	-	-	-	3	3	-	Sharad Pur
100	97	3	81	76	5	5	4	1	124	103	21	Hari Pur
4	4	-	39	37	2	-	-	-	29	29	-	Mankarai Put
25	24	1	24	24	-	1	1	-	101	94	7	Shyam Rai Bar Jalpai
4	4	-	2	2	-	-	-	-	63	61	2	Kamarput
30	25	5	25	24	1	4	4	-	193	184	9	Syamrai Bar
77	72	5	43	38	5	3	2	1	129	123	6	Deshdatta Bar
26	26	-	25	25	-	-	-	-	176	167	9	Rangamalput
53	51	2	18	17	1	2	2	-	444	420	24	Biramput
2	2	-	1	1	-	-	-	-	14	13	1	Chhota Ektarpur



**VILLAGE PRIMARY  
C D Block -**

Location code number	Name of Village	Industrial category								
		Marginal workers			Cultivators			Agricultural labourers		
		Persons	Males	Females	Persons	Males	Females	Persons	Males	Females
1	2	41	42	43	44	45	46	47	48	49
346247	Narayanpur	31	26	5	14	13	1	15	13	2
346248	Maharampur	-	-	-	-	-	-	-	-	-
346249	Baguran Jalpai	124	113	11	-	-	-	59	53	6
346250	Baguran	11	3	8	2	-	2	1	1	-
346251	Rasulpur	14	1	13	-	-	-	4	-	4
346252	Bhuiarpada	24	20	4	6	4	2	10	10	-
346253	Sharad Pur	4	1	3	1	1	-	-	-	-
346254	Hari Pur	111	58	53	21	12	9	48	36	12
346255	Mankarai Put	5	-	5	1	-	1	-	-	-
346256	Shyam Rai Bar Jalpai	122	24	98	17	3	14	82	18	64
346257	Kamarput	28	27	1	7	6	1	4	4	-
346258	Syamrai Bar	39	36	3	3	3	-	8	8	-
346259	Deshdatta Bar	184	45	139	28	8	20	133	20	113
346260	Rangamalput	66	60	6	9	9	-	39	37	2
346261	Birampur	343	187	156	7	6	1	90	83	7
346262	Chhota Ektarpur	23	22	1	5	5	-	12	12	-

## PRIMARY CENSUS ABSTRACT

## CENSUS ABSTRACT

## Contai - I

of marginal workers

Household industry workers			Other workers			Non-workers			Name of Village	Location code number
Persons	Males	Females	Persons	Males	Females	Persons	Males	Females		
50	51	52	53	54	55	56	57	58	2	1
-	-	-	2	-	2	107	38	69	Narayanpur	346247
-	-	-	-	-	-	7	2	5	Maharampur	346248
1	-	1	64	60	4	1,017	284	733	Baguran Jalpai	346249
-	-	-	8	2	6	170	52	118	Baguran	346250
-	-	-	10	1	9	149	59	90	Rasulpur	346251
1	1	-	7	5	2	450	161	289	Bhuiarpada	346252
-	-	-	3	-	3	146	55	91	Sharad Pur	346253
2	-	2	40	10	30	629	220	409	Hari Pur	346254
-	-	-	4	-	4	173	71	102	Mankarai Put	346255
-	-	-	23	3	20	228	99	129	Shyam Rai Bar Jalpai	346256
-	-	-	17	17	-	206	61	145	Kamarput	346257
2	1	1	26	24	2	783	279	504	Syamrai Bar	346258
3	1	2	20	16	4	449	187	262	Deshdatta Bar	346259
-	-	-	18	14	4	572	178	394	Rangamalput	346260
6	5	1	240	93	147	1,510	538	972	Birampur	346261
-	-	-	6	5	1	112	37	75	Chhota Ektarpur	346262

**VILLAGE PRIMARY  
C D Block -**

Location code number	Name of Village	Area of Village in hectares	Number of households	Total population (including institutional and houseless population)			Population in the age-group 0-6		
				Persons	Males	Females	Persons	Males	Females
1	2	3	4	5	6	7	8	9	10
<b>0336</b>	<b>Deshopran (Total)</b>	<b>17,029.82</b>	<b>38,080</b>	<b>1,76,393</b>	<b>90,937</b>	<b>85,456</b>	<b>20,310</b>	<b>10,428</b>	<b>9,882</b>
<b>0336</b>	<b>Deshopran (Rural)</b>	<b>16,895.03</b>	<b>37,078</b>	<b>1,70,938</b>	<b>88,094</b>	<b>82,844</b>	<b>19,610</b>	<b>10,059</b>	<b>9,551</b>
<b>0336</b>	<b>Deshopran (Urban)</b>	<b>134.79</b>	<b>1,002</b>	<b>5,455</b>	<b>2,843</b>	<b>2,612</b>	<b>700</b>	<b>369</b>	<b>331</b>
<b>RURAL</b>									
346263	Sarda	230.55	642	3,099	1,595	1,504	291	136	155
346264	Durmut	333.10	968	4,617	2,378	2,239	461	227	234
346265	Kajla	92.12	350	1,810	918	892	226	114	112
346266	Hinchi	45.81	389	1,782	892	890	178	97	81
346267	Parulia	55.03	303	1,490	770	720	177	93	84
346268	Jhaubani	132.28	245	1,034	518	516	119	54	65
346269	Kulanjara	204.02	235	1,043	521	522	116	59	57
346270	Umapati Bar	106.23	185	904	457	447	109	51	58
346271	Shunia	118.67	180	908	457	451	135	62	73
346272	Baharchandberya	129.80	261	1,364	702	662	181	90	91
346273	Ghoraghata	165.26	190	925	466	459	108	51	57
346274	Kasafalia	157.56	334	1,609	820	789	200	99	101
346275	Phulbari	192.47	315	1,375	721	654	181	97	84
346276	Chandberya	253.22	377	2,082	1,086	996	263	138	125
346277	Kaliagachhia	120.16	123	505	266	239	54	30	24
346278	Harranamaldina	375.80	831	3,662	1,921	1,741	431	227	204
346279	Basudebberya	487.89	957	4,229	2,169	2,060	482	232	250
346280	Anurai Belya Chatta	248.44	507	2,212	1,119	1,093	226	111	115
346281	Karpura	210.15	297	1,344	699	645	163	81	82
346282	Abasberya	60.52	100	414	200	214	39	23	16
346283	Anurai	339.25	757	3,349	1,712	1,637	374	195	179
346284	Mundapara	111.85	375	1,588	816	772	197	101	96
346285	Durgapur	235.01	373	1,757	928	829	226	129	97
346286	Chandibhetibar	61.08	110	508	256	252	71	30	41
346287	Barchandibhetty	157.05	373	1,529	787	742	203	110	93
346288	Uttar Amtalia	160.13	261	1,183	606	577	126	62	64
346289	Uttar Dihimukundapur Dakshin	392.91	593	2,956	1,526	1,430	355	182	173
346290	Dihimukundapur	114.51	96	500	253	247	48	23	25
346291	Purba Amtalia	251.51	378	1,878	981	897	200	99	101
346292	Purba Rasulpur	81.56	110	603	236	367	63	22	41
346293	Dakshinaria	109.08	95	473	260	213	57	31	26
346294	Benichak	68.04	89	432	229	203	52	29	23
346295	Shyamchak	68.01	136	592	304	288	66	32	34
346296	Uttar Deulpota	211.33	312	1,513	787	726	183	88	95
346297	Dakshin Amtalia	115.71	239	1,214	646	568	168	98	70
346298	Amtalia	348.41	643	2,657	1,348	1,309	325	158	167
346299	Chandibhetti	203.10	468	1,972	1,024	948	302	162	140
346300	Dhobaberya	47.63	261	1,123	584	539	107	57	50
346301	Dhobaberya	175.81	113	528	255	273	62	28	34
346302	Banamaliberya	48.24	125	541	264	277	54	21	33
346303	Balabhadrapur	57.75	111	466	241	225	49	26	23
346304	Jagannathchak	91.01	274	1,375	679	696	183	88	95
346305	Kumarberya	101.72	178	807	399	408	84	33	51
346306	Chattabheri	182.32	358	1,437	732	705	161	92	69
346307	Gotshauri	50.83	205	1,049	554	495	133	67	66
346308	Maheshpur	65.38	5	26	15	11	1	1	-
346309	Kurkraul (P)	117.57	199	1,005	505	500	120	59	61
346310	Panchgechhya	98.35	163	775	387	388	78	37	41
346311	Manikpur	138.80	85	394	210	184	47	24	23
346312	Fuleshwar	117.22	442	2,086	1,107	979	236	129	107

## PRIMARY CENSUS ABSTRACT

## CENSUS ABSTRACT

Deshopran

Scheduled Castes population			Scheduled Tribes population			Literates			Name of Village
Persons	Males	Females	Persons	Males	Females	Persons	Males	Females	
11	12	13	14	15	16	17	18	19	2
17,432	8,940	8,492	111	60	51	1,37,871	75,095	62,776	<b>Deshopran (Total)</b>
17,159	8,795	8,364	110	60	50	1,34,122	72,988	61,134	<b>Deshopran (Rural)</b>
273	145	128	1	-	1	3,749	2,107	1,642	<b>Deshopran (Urban)</b>
<b>RURAL</b>									
217	117	100	-	-	-	2,524	1,373	1,151	Sarda
222	111	111	-	-	-	3,648	1,972	1,676	Durmut
-	-	-	-	-	-	1,267	696	571	Kajla
87	42	45	-	-	-	1,250	678	572	Hinchi
-	-	-	-	-	-	1,116	614	502	Parulia
113	60	53	1	1	-	788	425	363	Jhaubani
121	62	59	-	-	-	869	441	428	Kulanjara
34	17	17	-	-	-	766	398	368	Umapati Bar
25	11	14	-	-	-	735	388	347	Shunia
402	201	201	-	-	-	1,048	574	474	Baharchandberya
6	2	4	-	-	-	763	401	362	Ghoraghata
70	33	37	-	-	-	1,360	708	652	Kasafalia
65	36	29	-	-	-	1,166	615	551	Phulbari
52	26	26	-	-	-	1,730	930	800	Chandberya
-	-	-	-	-	-	449	234	215	Kaliagachhia
283	145	138	6	3	3	3,055	1,642	1,413	Harranamaldina
597	312	285	2	1	1	3,528	1,891	1,637	Basudebberya
395	200	195	1	1	-	1,783	960	823	Anurai Belya Chatta
213	112	101	-	-	-	1,086	590	496	Karpura
-	-	-	-	-	-	359	170	189	Abasberya
505	254	251	4	3	1	2,674	1,412	1,262	Anurai
157	82	75	-	-	-	1,274	683	591	Mundapara
66	33	33	-	-	-	1,464	782	682	Durgapur
4	3	1	-	-	-	371	210	161	Chandibhetibar
15	9	6	2	1	1	1,239	657	582	Barchandibhetty
20	12	8	-	-	-	913	493	420	Uttar Amtalia
105	59	46	-	-	-	2,359	1,281	1,078	Uttar Dihimukundapur
1	-	1	2	1	1	424	223	201	Dakshin
115	55	60	-	-	-	1,506	838	668	Dihimukundapur
28	13	15	-	-	-	464	202	262	Purba Amtalia
16	8	8	7	6	1	354	205	149	Purba Rasulpur
-	-	-	-	-	-	341	194	147	Dakshinaria
105	53	52	-	-	-	487	267	220	Benichak
259	136	123	1	-	1	1,106	625	481	Shyamchak
117	62	55	-	-	-	900	501	399	Uttar Deulpota
230	119	111	-	-	-	2,100	1,123	977	Dakshin Amtalia
205	116	89	-	-	-	1,410	774	636	Amtalia
-	-	-	-	-	-	949	514	435	Chandibhetti
132	58	74	2	1	1	415	217	198	Dhobaberya
170	81	89	-	-	-	459	240	219	Dhobaberya
70	33	37	-	-	-	373	200	173	Banamaliberya
248	116	132	2	1	1	1,052	550	502	Balabhadrapur
67	35	32	-	-	-	609	328	281	Jagannathchak
205	101	104	-	-	-	1,204	622	582	Kumarberya
-	-	-	-	-	-	812	464	348	Chattabheri
-	-	-	-	-	-	18	12	6	Gotshauri
60	30	30	-	-	-	786	420	366	Maheshpur
100	44	56	-	-	-	645	339	306	Kurkraul (P)
76	41	35	-	-	-	327	182	145	Panchgechhya
699	368	331	37	21	16	1,611	883	728	Manikpur
									Fuleshawar

**VILLAGE PRIMARY  
C D Block -**

Location code number	Name of Village	Illiterates			Total workers			Main workers		
		Persons	Males	Females	Persons	Males	Females	Persons	Males	Females
1	2	20	21	22	23	24	25	26	27	28
<b>0336</b>	<b>Deshopran (Total)</b>	<b>38,522</b>	<b>15,842</b>	<b>22,680</b>	<b>66,415</b>	<b>52,479</b>	<b>13,936</b>	<b>34,962</b>	<b>31,094</b>	<b>3,868</b>
<b>0336</b>	<b>Deshopran (Rural)</b>	<b>36,816</b>	<b>15,106</b>	<b>21,710</b>	<b>64,571</b>	<b>50,922</b>	<b>13,649</b>	<b>33,976</b>	<b>30,172</b>	<b>3,804</b>
<b>0336</b>	<b>Deshopran (Urban)</b>	<b>1,706</b>	<b>736</b>	<b>970</b>	<b>1,844</b>	<b>1,557</b>	<b>287</b>	<b>986</b>	<b>922</b>	<b>64</b>
	<b>RURAL</b>									
346263	Sarda	575	222	353	1,061	947	114	568	517	51
346264	Durmut	969	406	563	1,639	1,398	241	1,224	1,114	110
346265	Kajla	543	222	321	840	522	318	271	252	19
346266	Hinchi	532	214	318	689	471	218	185	129	56
346267	Parulia	374	156	218	718	435	283	151	128	23
346268	Jhaubani	246	93	153	454	283	171	152	138	14
346269	Kulanjara	174	80	94	555	304	251	201	190	11
346270	Umapati Bar	138	59	79	428	286	142	180	167	13
346271	Shunia	173	69	104	342	280	62	43	36	7
346272	Baharchandberya	316	128	188	479	369	110	23	18	5
346273	Ghoraghata	162	65	97	406	272	134	90	75	15
346274	Kasafalia	249	112	137	763	483	280	76	64	12
346275	Phulbari	209	106	103	468	442	26	34	32	2
346276	Chandberya	352	156	196	798	647	151	534	459	75
346277	Kaliagachhia	56	32	24	306	167	139	162	159	3
346278	Harranamaldina	607	279	328	1,251	1,053	198	528	431	97
346279	Basudebberya	701	278	423	1,634	1,240	394	362	311	51
346280	Anurai Belya Chatta	429	159	270	698	572	126	393	346	47
346281	Karpura	258	109	149	453	396	57	244	238	6
346282	Abasberya	55	30	25	202	129	73	54	53	1
346283	Anurai	675	300	375	1,214	1,009	205	555	482	73
346284	Mundapara	314	133	181	603	489	114	322	272	50
346285	Durgapur	293	146	147	531	502	29	197	191	6
346286	Chandibhetibar	137	46	91	185	158	27	79	74	5
346287	Barchandibhetty	290	130	160	704	491	213	407	377	30
346288	Uttar Amtalia	270	113	157	400	331	69	214	183	31
346289	Uttar Dihimukundapur Dakshin	597	245	352	1,343	916	427	861	773	88
346290	Dihimukundapur	76	30	46	195	158	37	167	139	28
346291	Purba Amtalia	372	143	229	766	589	177	329	275	54
346292	Purba Rasulpur	139	34	105	191	133	58	73	55	18
346293	Dakshinaria	119	55	64	204	168	36	136	132	4
346294	Benichak	91	35	56	146	128	18	137	125	12
346295	Shyamchak	105	37	68	170	160	10	78	75	3
346296	Uttar Deulpota	407	162	245	829	489	340	509	360	149
346297	Dakshin Amtalia	314	145	169	467	362	105	364	335	29
346298	Amtalia	557	225	332	1,002	778	224	408	367	41
346299	Chandibhetti	562	250	312	759	592	167	196	181	15
346300	Dhobaberya	174	70	104	562	371	191	220	206	14
346301	Dhobaberya	113	38	75	300	154	146	298	154	144
346302	Banamaliberya	82	24	58	327	171	156	26	19	7
346303	Balabhadrapur	93	41	52	252	164	88	215	155	60
346304	Jagannathchak	323	129	194	749	438	311	385	322	63
346305	Kumarberya	198	71	127	309	249	60	181	171	10
346306	Chattabheri	233	110	123	542	433	109	131	121	10
346307	Gotshauri	237	90	147	410	341	69	151	132	19
346308	Maheshpur	8	3	5	9	9	-	6	6	-
346309	Kurkraul (P)	219	85	134	350	300	50	242	218	24
346310	Panchgechhya	130	48	82	258	230	28	65	61	4
346311	Manikpur	67	28	39	132	120	12	124	116	8
346312	Fuleshwar	475	224	251	668	605	63	531	499	32

## PRIMARY CENSUS ABSTRACT

## CENSUS ABSTRACT

## Deshopran

Industrial category of main workers													Name of Village 2
Household industry									Other workers				
Cultivators			Agricultural labourers			workers							
Persons	Males	Females	Persons	Males	Females	Persons	Males	Females	Persons	Males	Females		
29	30	31	32	33	34	35	36	37	38	39	40		
7,086	6,476	610	9,342	8,499	843	1,100	722	378	17,434	15,397	2,037	Deshopran (Total)	
7,045	6,436	609	9,115	8,277	838	1,020	664	356	16,796	14,795	2,001	Deshopran (Rural)	
41	40	1	227	222	5	80	58	22	638	602	36	Deshopran (Urban)	
<b>RURAL</b>													
33	28	5	35	35	-	12	11	1	488	443	45	Sarda	
155	149	6	454	424	30	35	27	8	580	514	66	Durmut	
34	33	1	77	77	-	21	16	5	139	126	13	Kajla	
17	17	-	49	48	1	21	2	19	98	62	36	Hinchi	
7	7	-	18	16	2	10	3	7	116	102	14	Parulia	
27	27	-	76	72	4	6	2	4	43	37	6	Jhaubani	
140	134	6	4	4	-	6	6	-	51	46	5	Kulanjara	
125	116	9	21	19	2	4	3	1	30	29	1	Umapati Bar	
9	8	1	1	1	-	2	2	-	31	25	6	Shunia	
2	2	-	-	-	-	-	-	-	21	16	5	Baharchandberya	
42	35	7	19	19	-	-	-	-	29	21	8	Ghoraghata	
30	30	-	-	-	-	3	-	3	43	34	9	Kasafalia	
18	18	-	1	1	-	1	1	-	14	12	2	Phulbari	
100	98	2	40	40	-	10	3	7	384	318	66	Chandberya	
79	78	1	81	80	1	-	-	-	2	1	1	Kaliagachhia	
43	41	2	34	32	2	26	10	16	425	348	77	Harranamaldina	
101	96	5	23	21	2	8	2	6	230	192	38	Basudebberya	
66	61	5	69	66	3	12	3	9	246	216	30	Anurai Belya Chatta	
37	36	1	134	133	1	6	5	1	67	64	3	Karpura	
21	20	1	13	13	-	2	2	-	18	18	-	Abasberya	
143	135	8	97	90	7	20	13	7	295	244	51	Anurai	
47	40	7	31	26	5	25	9	16	219	197	22	Mundapara	
66	66	-	6	6	-	1	1	-	124	118	6	Durgapur	
25	25	-	-	-	-	1	-	1	53	49	4	Chandibhetbar	
115	109	6	118	105	13	2	1	1	172	162	10	Barchandibhetty	
52	48	4	2	2	-	2	2	-	158	131	27	Uttar Amtalia	
239	201	38	195	175	20	2	2	-	425	395	30	Uttar Dihimukundapur Dakshin	
49	46	3	67	51	16	-	-	-	51	42	9	Dihimukundapur	
102	92	10	103	80	23	-	-	-	124	103	21	Purba Amtalia	
48	35	13	3	2	1	3	1	2	19	17	2	Purba Rasulpur	
9	8	1	57	57	-	8	8	-	62	59	3	Dakshinaria	
6	6	-	68	67	1	3	1	2	60	51	9	Benichak	
3	3	-	55	55	-	-	-	-	20	17	3	Shyamchak	
139	134	5	59	59	-	15	7	8	296	160	136	Uttar Deulpota	
164	161	3	152	131	21	1	1	-	47	42	5	Dakshin Amtalia	
80	77	3	76	64	12	13	9	4	239	217	22	Amtalia	
96	91	5	70	65	5	1	1	-	29	24	5	Chandibhetti	
45	44	1	106	102	4	-	-	-	69	60	9	Dhobaberya	
264	136	128	27	13	14	-	-	-	7	5	2	Dhobaberya	
1	-	1	1	-	1	1	-	1	23	19	4	Banamaliberya	
68	59	9	43	21	22	2	-	2	102	75	27	Balabhadrapur	
43	35	8	218	177	41	7	6	1	117	104	13	Jagannathchak	
59	57	2	38	38	-	2	1	1	82	75	7	Kumarberya	
74	74	-	13	11	2	4	4	-	40	32	8	Chattabheri	
26	26	-	18	17	1	12	4	8	95	85	10	Gotshauri	
-	-	-	-	-	-	2	2	-	4	4	-	Maheshpur	
8	8	-	6	6	-	1	1	-	227	203	24	Kurkraul (P)	
13	13	-	4	4	-	-	-	-	48	44	4	Panchgechhya	
-	-	-	3	2	1	-	-	-	121	114	7	Manikpur	
29	27	2	42	42	-	-	-	-	460	430	30	Fuleshwar	

VILLAGE PRIMARY  
C D Block -

Location code number	Name of Village	Industrial category								
		Marginal workers			Cultivators			Agricultural labourers		
		Persons	Males	Females	Persons	Males	Females	Persons	Males	Females
1	2	41	42	43	44	45	46	47	48	49
<b>0336</b>	<b>Deshopran (Total)</b>	<b>31,453</b>	<b>21,385</b>	<b>10,068</b>	<b>3,839</b>	<b>2,652</b>	<b>1,187</b>	<b>15,051</b>	<b>10,529</b>	<b>4,522</b>
<b>0336</b>	<b>Deshopran (Rural)</b>	<b>30,595</b>	<b>20,750</b>	<b>9,845</b>	<b>3,823</b>	<b>2,645</b>	<b>1,178</b>	<b>14,858</b>	<b>10,380</b>	<b>4,478</b>
<b>0336</b>	<b>Deshopran (Urban)</b>	<b>858</b>	<b>635</b>	<b>223</b>	<b>16</b>	<b>7</b>	<b>9</b>	<b>193</b>	<b>149</b>	<b>44</b>
	<b>RURAL</b>									
346263	Sarda	493	430	63	23	23	-	184	161	23
346264	Durmut	415	284	131	13	10	3	253	161	92
346265	Kajla	569	270	299	121	23	98	138	110	28
346266	Hinchi	504	342	162	5	2	3	176	147	29
346267	Parulia	567	307	260	16	12	4	148	143	5
346268	Jhaubani	302	145	157	15	14	1	47	44	3
346269	Kulanjara	354	114	240	4	3	1	264	69	195
346270	Umapati Bar	248	119	129	30	18	12	139	44	95
346271	Shunia	299	244	55	92	91	1	56	55	1
346272	Baharchandberya	456	351	105	88	87	1	146	142	4
346273	Ghoraghata	316	197	119	53	13	40	61	55	6
346274	Kasafalia	687	419	268	254	148	106	342	184	158
346275	Phulbari	434	410	24	218	213	5	186	178	8
346276	Chandberya	264	188	76	34	29	5	115	114	1
346277	Kaliagachhia	144	8	136	75	4	71	69	4	65
346278	Harranamaldina	723	622	101	184	182	2	212	208	4
346279	Basudebbberya	1,272	929	343	31	26	5	572	491	81
346280	Anurai Belya Chatta	305	226	79	5	3	2	113	102	11
346281	Karpura	209	158	51	8	6	2	36	29	7
346282	Abasberya	148	76	72	23	12	11	77	38	39
346283	Anurai	659	527	132	13	12	1	194	157	37
346284	Mundapara	281	217	64	6	4	2	174	159	15
346285	Durgapur	334	311	23	80	79	1	64	59	5
346286	Chandibhetibar	106	84	22	7	6	1	4	4	-
346287	Barchandibhetty	297	114	183	10	1	9	176	54	122
346288	Uttar Amtalia	186	148	38	63	61	2	23	23	-
346289	Uttar Dihimukundapur Dakshin	482	143	339	60	13	47	353	112	241
346290	Dihimukundapur	28	19	9	1	1	-	22	15	7
346291	Purba Amtalia	437	314	123	13	11	2	242	194	48
346292	Purba Rasulpur	118	78	40	39	27	12	18	17	1
346293	Dakshinaria	68	36	32	2	2	-	26	17	9
346294	Benichak	9	3	6	1	1	-	3	-	3
346295	Shyamchak	92	85	7	6	5	1	58	57	1
346296	Uttar Deulpota	320	129	191	65	18	47	199	80	119
346297	Dakshin Amtalia	103	27	76	11	7	4	85	19	66
346298	Amtalia	594	411	183	135	105	30	189	142	47
346299	Chandibhetti	563	411	152	65	42	23	477	363	114
346300	Dhobaberya	342	165	177	126	40	86	203	117	86
346301	Dhobaberya	2	-	2	1	-	1	-	-	-
346302	Banamaliberya	301	152	149	12	8	4	264	125	139
346303	Balabhadrapur	37	9	28	7	2	5	26	5	21
346304	Jagannathchak	364	116	248	23	10	13	281	90	191
346305	Kumarberya	128	78	50	33	29	4	38	33	5
346306	Chattabheri	411	312	99	51	29	22	355	280	75
346307	Gotshauri	259	209	50	9	6	3	206	174	32
346308	Maheshpur	3	3	-	-	-	-	-	-	-
346309	Kurkraul (P)	108	82	26	3	3	-	6	5	1
346310	Panchgechhya	193	169	24	13	13	-	62	59	3
346311	Manikpur	8	4	4	-	-	-	8	4	4
346312	Fuleshwar	137	106	31	5	5	-	55	48	7

## PRIMARY CENSUS ABSTRACT

## CENSUS ABSTRACT

## Deshopran

of marginal workers										Location code number
Household industry workers			Other workers			Non-workers			Name of Village 2	
Persons	Males	Females	Persons	Males	Females	Persons	Males	Females		1
50	51	52	53	54	55	56	57	58		
<b>2,004</b>	<b>608</b>	<b>1,396</b>	<b>10,559</b>	<b>7,596</b>	<b>2,963</b>	<b>1,09,978</b>	<b>38,458</b>	<b>71,520</b>	<b>Deshopran (Total)</b>	<b>0336</b>
<b>1,876</b>	<b>572</b>	<b>1,304</b>	<b>10,038</b>	<b>7,153</b>	<b>2,885</b>	<b>1,06,367</b>	<b>37,172</b>	<b>69,195</b>	<b>Deshopran (Rural)</b>	<b>0336</b>
<b>128</b>	<b>36</b>	<b>92</b>	<b>521</b>	<b>443</b>	<b>78</b>	<b>3,611</b>	<b>1,286</b>	<b>2,325</b>	<b>Deshopran (Urban)</b>	<b>0336</b>
<b>RURAL</b>										
10	5	5	276	241	35	2,038	648	1,390	Sarda	346263
31	27	4	118	86	32	2,978	980	1,998	Durmut	346264
23	18	5	287	119	168	970	396	574	Kajla	346265
107	70	37	216	123	93	1,093	421	672	Hinchi	346266
209	19	190	194	133	61	772	335	437	Parulia	346267
140	-	140	100	87	13	580	235	345	Jhaubani	346268
35	4	31	51	38	13	488	217	271	Kulanjara	346269
7	2	5	72	55	17	476	171	305	Umapati Bar	346270
44	1	43	107	97	10	566	177	389	Shunia	346271
104	10	94	118	112	6	885	333	552	Baharchandberya	346272
46	-	46	156	129	27	519	194	325	Ghoraghata	346273
7	6	1	84	81	3	846	337	509	Kasafalia	346274
3	-	3	27	19	8	907	279	628	Phulbari	346275
1	1	-	114	44	70	1,284	439	845	Chandberya	346276
-	-	-	-	-	-	199	99	100	Kaliagachhia	346277
37	22	15	290	210	80	2,411	868	1,543	Harranamaldina	346278
88	16	72	581	396	185	2,595	929	1,666	Basudebberya	346279
27	20	7	160	101	59	1,514	547	967	Anurai Belya Chatta	346280
33	2	31	132	121	11	891	303	588	Karpura	346281
6	3	3	42	23	19	212	71	141	Abasberya	346282
38	21	17	414	337	77	2,135	703	1,432	Anurai	346283
20	4	16	81	50	31	985	327	658	Mundapara	346284
11	3	8	179	170	9	1,226	426	800	Durgapur	346285
-	-	-	95	74	21	323	98	225	Chandibhetibar	346286
2	-	2	109	59	50	825	296	529	Barchandibhetty	346287
6	-	6	94	64	30	783	275	508	Uttar Amtalia	346288
2	-	2	67	18	49	1,613	610	1,003	Uttar Dihimukundapur	346289
-	-	-	5	3	2	305	95	210	Dakshin	346290
4	3	1	178	106	72	1,112	392	720	Dihimukundapur	346291
16	10	6	45	24	21	412	103	309	Purba Amtalia	346292
1	-	1	39	17	22	269	92	177	Purba Rasulpur	346293
-	-	-	5	2	3	286	101	185	Dakshinaria	346294
-	-	-	28	23	5	422	144	278	Benichak	346295
10	2	8	46	29	17	684	298	386	Shyamchak	346296
-	-	-	7	1	6	747	284	463	Uttar Deulpota	346297
9	3	6	261	161	100	1,655	570	1,085	Dakshin Amtalia	346298
1	-	1	20	6	14	1,213	432	781	Amtalia	346299
3	-	3	10	8	2	561	213	348	Chandibhetti	346300
-	-	-	1	-	1	228	101	127	Dhobaberya	346301
-	-	-	25	19	6	214	93	121	Dhobaberya	346302
-	-	-	4	2	2	214	77	137	Banamaliberya	346303
3	1	2	57	15	42	626	241	385	Balabhadrapur	346304
1	-	1	56	16	40	498	150	348	Jagannathchak	346305
2	2	-	3	1	2	895	299	596	Kumarberya	346306
18	14	4	26	15	11	639	213	426	Chattabheri	346307
2	2	-	1	1	-	17	6	11	Gotshauri	346308
10	3	7	89	71	18	655	205	450	Maheshpur	346309
1	1	-	117	96	21	517	157	360	Kurkraul (P)	346310
-	-	-	-	-	-	262	90	172	Panchgechhya	346311
10	3	7	67	50	17	1,418	502	916	Manikpur	346312
									Fuleshwar	346312



**VILLAGE PRIMARY  
C D Block -**

Location code number	Name of Village	Area of Village in hectares	Number of households	Total population (including institutional and houseless population)			Population in the age-group 0-6			
				Persons	Males	Females	Persons	Males	Females	
1	2	3	4	5	6	7	8	9	10	
346313	Gopinathpur	80.78	265	1,182	616	566	120	67	53	
346314	Satikeshwar	77.88	291	1,327	680	647	154	74	80	
346315	Maishamura	101.61	405	1,792	924	868	199	97	102	
346316	Khagrabani	127.99	702	3,589	1,819	1,770	425	234	191	
346317	Kalikapur	65.93	277	1,196	617	579	124	63	61	
346318	Raghurampur	94.27	338	1,664	857	807	197	95	102	
346319	Brahman Sasan Paschim	27.19	134	690	344	346	105	57	48	
346320	Purushottampur	34.18	344	1,682	846	836	226	119	107	
346321	Balu Bar	23.01	146	725	367	358	89	33	56	
346322	Gobindaberabar	27.24	318	1,754	933	821	200	98	102	
346323	Chak Gobindaberia	28.78	70	312	168	144	28	15	13	
346324	Chaudhuri Bar	75.95	362	1,659	844	815	181	91	90	
346325	Purba Mukundapur	77.46	515	2,258	1,165	1,093	232	117	115	
346326	Mahammadpur	94.82	208	977	514	463	110	67	43	
346327	Tilakberya	13.27	25	120	65	55	11	6	5	
346328	Chhota Kukraul	18.48			-----Un-inhabited-----					
346329	Dharadharpur	38.73	77	385	215	170	59	33	26	
346330	Khashafaua	65.09	204	1,018	513	505	131	69	62	
346331	Kendua	27.37	22	99	50	49	13	5	8	
346332	Chak Hajratpur	15.45	52	246	125	121	18	8	10	
346333	Baijapur	74.07	193	936	506	430	127	78	49	
346334	Safiabad	268.28	727	3,322	1,786	1,536	372	213	159	
346335	Dholmari	155.78	417	1,948	1,011	937	218	119	99	
346336	Gokulnagar Deulpota	30.04	66	331	154	177	38	16	22	
346337	Prakash Kultalia 1st Part	195.40	355	1,815	925	890	221	100	121	
346338	Chaitanyapur	74.19	128	584	318	266	61	31	30	
346339	Bara Subarnanagar	158.75	412	1,871	941	930	217	114	103	
346340	Rupnagar	80.24	198	1,020	527	493	125	62	63	
346341	Krishnalal Chak	46.95	113	498	269	229	44	16	28	
346342	Sikdar Chak	42.53	149	739	385	354	78	50	28	
346343	Daha Shonamui	181.20	311	1,621	820	801	225	107	118	
346344	Pratappur	93.15	102	485	249	236	51	26	25	
346345	Haripur	124.88	221	985	494	491	112	61	51	
346346	Ramchak Gopalchak	50.42	222	1,061	543	518	121	61	60	
346347	Bamunia Nankar	56.74	182	784	409	375	91	43	48	
346348	Purba Bamunia	31.11	140	627	321	306	83	48	35	
346349	Dariapur	97.79	353	1,375	719	656	133	65	68	
346350	Daulatpur	164.41	278	1,142	612	530	127	65	62	
346351	Kazichak	24.89	131	541	284	257	62	30	32	
346352	Chhota Subarnanagar	8.89	67	285	146	139	32	20	12	
346353	Nankar Gopinathpur	46.60	173	758	380	378	70	35	35	
346354	Purba Bhagabanpur	61.95	121	551	276	275	57	27	30	
346355	Purba Mahammadpur	96.45	248	1,190	616	574	150	89	61	
346356	Ghoshpur	99.88	206	921	473	448	102	57	45	
346357	Mirzapur	33.96	171	788	401	387	107	52	55	
346358	Dakshin Deulpota	37.93	152	718	382	336	68	37	31	
346359	Purba Kushbani	7.52	69	362	179	183	43	22	21	
346360	Paschim Kusbani	73.93	250	1,224	621	603	127	69	58	
346361	Kalikakumary	47.49	138	707	369	338	88	45	43	
346362	Saraswatipur	70.86	281	1,309	648	661	135	65	70	
346363	Hirakala	9.18	42	206	109	97	30	15	15	
346364	Durgapur	12.76	162	825	411	414	103	44	59	
346365	Phulbani	22.41	176	825	420	405	92	47	45	
346366	Uttar Adaberya	163.74	316	1,406	748	658	147	77	70	

## PRIMARY CENSUS ABSTRACT

## CENSUS ABSTRACT

Deshopran

Scheduled Castes population			Scheduled Tribes population			Literates			Name of Village
Persons	Males	Females	Persons	Males	Females	Persons	Males	Females	
11	12	13	14	15	16	17	18	19	2
-	-	-	-	-	-	975	525	450	Gopinathpur
-	-	-	-	-	-	1,070	580	490	Satikeshwar
213	113	100	4	1	3	1,380	751	629	Maishamura
17	7	10	-	-	-	2,666	1,432	1,234	Khagrabani
95	50	45	-	-	-	1,007	541	466	Kalikapur
60	32	28	-	-	-	1,204	689	515	Raghurampur
2	1	1	-	-	-	436	234	202	Brahman Sasan
-	-	-	-	-	-	1,205	642	563	Paschim Purushottampur
-	-	-	-	-	-	548	318	230	Balu Bar
-	-	-	-	-	-	1,378	800	578	Gobindaberabar
40	22	18	-	-	-	270	150	120	Chak Gobindaberia
10	4	6	10	4	6	1,302	701	601	Chaudhuri Bar
73	34	39	16	7	9	1,737	975	762	Purba Mukundapur
7	3	4	-	-	-	790	434	356	Mahammadpur
30	17	13	-	-	-	102	59	43	Tilakberya
-----Un-inhabited-----									
95	56	39	-	-	-	272	170	102	Chhota Kukraaoul
-	-	-	-	-	-	752	418	334	Dharadharpur
-	-	-	-	-	-	70	42	28	Kendua
11	5	6	-	-	-	202	107	95	Chak Hajratpur
145	80	65	-	-	-	687	408	279	Baijapur
771	410	361	-	-	-	2,606	1,448	1,158	Safiabad
198	103	95	-	-	-	1,531	824	707	Dholmari
64	27	37	-	-	-	260	133	127	Gokulnagar Deulpota
1,217	636	581	1	1	-	1,488	813	675	Prakash Kultalia 1st Part
172	92	80	-	-	-	439	267	172	Chaitanyapur
426	207	219	-	-	-	1,441	771	670	Bara Subarnanagar
272	143	129	-	-	-	837	452	385	Rupnagar
-	-	-	-	-	-	421	248	173	Krishnalal Chak
49	23	26	-	-	-	611	330	281	Sikdar Chak
1,526	770	756	-	-	-	1,130	621	509	Daha Shonamui
54	27	27	-	-	-	393	217	176	Pratappur
141	68	73	-	-	-	771	404	367	Haripur
365	170	195	1	-	1	801	448	353	Ramchak Gopalchak
22	7	15	1	1	-	606	347	259	Bamunia Nankar
-	-	-	-	-	-	421	223	198	Purba Bamunia
4	2	2	-	-	-	1,134	625	509	Dariapur
37	20	17	-	-	-	884	506	378	Daulatpur
164	81	83	-	-	-	383	224	159	Kazichak
118	59	59	-	-	-	229	116	113	Chhota Subarnanagar
4	1	3	-	-	-	611	326	285	Nankar Gopinathpur
20	11	9	-	-	-	436	237	199	Purba Bhagabanpur
942	485	457	-	-	-	897	473	424	Purba Mahammadpur
86	44	42	-	-	-	655	360	295	Ghoshpur
13	5	8	-	-	-	526	294	232	Mirzapur
119	69	50	-	-	-	564	322	242	Dakshin Deulpota
17	9	8	-	-	-	297	157	140	Purba Kushbani
380	202	178	4	1	3	969	518	451	Paschim Kusbani
19	7	12	-	-	-	544	302	242	Kalikakumary
59	28	31	-	-	-	1,062	562	500	Saraswatipur
-	-	-	1	1	-	157	86	71	Hirakala
-	-	-	-	-	-	597	323	274	Durgapur
-	-	-	-	-	-	618	336	282	Phulbani
12	7	5	-	-	-	1,124	628	496	Uttar Adaberya

VILLAGE PRIMARY  
C D Block -

Location code number	Name of Village	Illiterates			Total workers			Main workers		
		Persons	Males	Females	Persons	Males	Females	Persons	Males	Females
1	2	20	21	22	23	24	25	26	27	28
346313	Gopinathpur	207	91	116	388	353	35	328	309	19
346314	Satikeshwar	257	100	157	502	407	95	206	177	29
346315	Maishamura	412	173	239	575	487	88	183	159	24
346316	Khagrabani	923	387	536	1,173	950	223	756	627	129
346317	Kalikapur	189	76	113	367	343	24	254	238	16
346318	Raghurampur	460	168	292	539	464	75	496	430	66
346319	Brahman Sasan Paschim	254	110	144	227	203	24	192	177	15
346320	Purushottampur	477	204	273	594	512	82	396	369	27
346321	Balu Bar	177	49	128	236	217	19	230	212	18
346322	Gobindaberabar	376	133	243	704	512	192	326	265	61
346323	Chak Gobindaberia	42	18	24	109	89	20	98	83	15
346324	Chaudhuri Bar	357	143	214	479	431	48	355	334	21
346325	Purba Mukundapur	521	190	331	749	659	90	416	375	41
346326	Mahammadpur	187	80	107	303	262	41	140	124	16
346327	Tilakberya	18	6	12	44	37	7	26	22	4
346328	Chhota Kukraul				-----Un-inhabited-----					
346329	Dharadharpur	113	45	68	106	101	5	102	100	2
346330	Khashafaua	266	95	171	327	280	47	118	104	14
346331	Kendua	29	8	21	35	33	2	1	-	1
346332	Chak Hajratpur	44	18	26	89	69	20	73	66	7
346333	Baijapur	249	98	151	375	281	94	177	149	28
346334	Safiabad	716	338	378	1,561	1,038	523	670	617	53
346335	Dholmari	417	187	230	1,092	604	488	441	386	55
346336	Gokulnagar Deulpota	71	21	50	231	113	118	106	92	14
346337	Prakash Kultalia 1st Part	327	112	215	678	538	140	206	168	38
346338	Chaitanyapur	145	51	94	342	211	131	130	120	10
346339	Bara Subarnanagar	430	170	260	626	530	96	211	200	11
346340	Rupnagar	183	75	108	656	356	300	375	258	117
346341	Krishnalal Chak	77	21	56	230	167	63	119	111	8
346342	Sikdar Chak	128	55	73	214	193	21	200	187	13
346343	Daha Shonamui	491	199	292	522	454	68	215	202	13
346344	Pratappur	92	32	60	155	148	7	155	148	7
346345	Haripur	214	90	124	351	271	80	199	185	14
346346	Ramchak Gopalchak	260	95	165	424	298	126	307	231	76
346347	Bamunia Nankar	178	62	116	276	257	19	123	120	3
346348	Purba Bamunia	206	98	108	211	195	16	173	162	11
346349	Dariapur	241	94	147	492	435	57	335	318	17
346350	Daulatpur	258	106	152	393	351	42	334	304	30
346351	Kazichak	158	60	98	178	151	27	141	133	8
346352	Chhota Subarnanagar	56	30	26	144	94	50	94	75	19
346353	Nankar Gopinathpur	147	54	93	252	226	26	164	153	11
346354	Purba Bhagabanpur	115	39	76	197	157	40	102	100	2
346355	Purba Mahammadpur	293	143	150	356	319	37	325	294	31
346356	Ghoshpur	266	113	153	272	257	15	68	62	6
346357	Mirzapur	262	107	155	294	222	72	194	179	15
346358	Dakshin Deulpota	154	60	94	294	220	74	291	219	72
346359	Purba Kushbani	65	22	43	129	117	12	80	76	4
346360	Paschim Kusbani	255	103	152	444	364	80	432	354	78
346361	Kalikakumary	163	67	96	237	207	30	214	195	19
346362	Saraswatipur	247	86	161	408	350	58	256	227	29
346363	Hirakala	49	23	26	67	61	6	50	48	2
346364	Durgapur	228	88	140	252	206	46	169	145	24
346365	Phulbani	207	84	123	258	221	37	192	176	16
346366	Uttar Adaberya	282	120	162	483	433	50	297	270	27

## PRIMARY CENSUS ABSTRACT

## CENSUS ABSTRACT

Deshopran

## Industrial category of main workers

Household industry													Name of Village 2
Cultivators			Agricultural labourers			workers			Other workers				
Persons	Males	Females	Persons	Males	Females	Persons	Males	Females	Persons	Males	Females		
29	30	31	32	33	34	35	36	37	38	39	40		
30	29	1	122	117	5	5	1	4	171	162	9	Gopinathpur	
21	21	-	1	-	1	16	5	11	168	151	17	Satikeshwar	
8	7	1	31	30	1	4	4	-	140	118	22	Maishamura	
29	20	9	53	45	8	28	11	17	646	551	95	Khagrabani	
61	60	1	73	69	4	16	16	-	104	93	11	Kalikapur	
72	63	9	50	44	6	59	22	37	315	301	14	Raghurampur	
3	3	-	77	73	4	2	2	-	110	99	11	Brahman Sasan Paschim	
41	37	4	140	131	9	5	4	1	210	197	13	Purushottampur	
17	16	1	78	67	11	2	2	-	133	127	6	Balu Bar	
147	124	23	32	23	9	16	10	6	131	108	23	Gobindaberabar	
1	1	-	21	17	4	12	12	-	64	53	11	Chak Gobindaberia	
16	14	2	38	34	4	4	2	2	297	284	13	Chaudhuri Bar	
11	10	1	9	9	-	3	3	-	393	353	40	Purba Mukundapur	
4	3	1	1	1	-	27	24	3	108	96	12	Mahammadpur	
3	2	1	-	-	-	6	6	-	17	14	3	Tilakberya	
-----Un-inhabited-----													
10	10	-	85	85	-	1	1	-	6	4	2	Chhota Kukraul Dharadharpur	
33	32	1	45	41	4	1	1	-	39	30	9	Khashafaua	
-	-	-	-	-	-	-	-	-	1	-	1	Kendua	
10	10	-	34	32	2	1	1	-	28	23	5	Chak Hajratpur	
23	23	-	13	11	2	1	1	-	140	114	26	Baijapur	
121	115	6	148	133	15	10	6	4	391	363	28	Safiabad	
170	147	23	163	144	19	9	8	1	99	87	12	Dholmari	
7	7	-	8	8	-	1	1	-	90	76	14	Gokulnagar Deulpota	
18	16	2	146	118	28	2	2	-	40	32	8	Prakash Kultalia 1st Part	
44	41	3	63	59	4	5	4	1	18	16	2	Chaitanyapur	
50	50	-	48	48	-	-	-	-	113	102	11	Bara Subarnanagar	
166	136	30	62	50	12	94	26	68	53	46	7	Rupnagar	
34	33	1	40	38	2	-	-	-	45	40	5	Krishnalal Chak	
3	3	-	187	178	9	-	-	-	10	6	4	Sikdar Chak	
14	14	-	4	4	-	2	1	1	195	183	12	Daha Shonamui	
42	41	1	55	53	2	-	-	-	58	54	4	Pratapapur	
47	42	5	60	54	6	9	9	-	83	80	3	Haripur	
36	25	11	95	57	38	1	-	1	175	149	26	Ramchak Gopalchak	
1	1	-	47	46	1	1	1	-	74	72	2	Bamunia Nankar	
40	38	2	72	72	-	-	-	-	61	52	9	Purba Bamunia	
102	101	1	92	92	-	6	2	4	135	123	12	Dariapur	
63	61	2	130	124	6	2	2	-	139	117	22	Daulatpur	
8	8	-	90	86	4	-	-	-	43	39	4	Kazichak	
48	41	7	9	5	4	3	3	-	34	26	8	Chhota Subarnanagar	
60	59	1	58	54	4	1	1	-	45	39	6	Nankar Gopinathpur	
13	13	-	73	73	-	4	4	-	12	10	2	Purba Bhagabanpur	
30	30	-	212	203	9	-	-	-	83	61	22	Purba Mahammadpur	
12	11	1	4	3	1	-	-	-	52	48	4	Ghoshpur	
1	-	1	1	1	-	9	9	-	183	169	14	Mirzapur	
33	27	6	61	45	16	71	40	31	126	107	19	Dakshin Deulpota	
4	4	-	26	26	-	-	-	-	50	46	4	Purba Kushbani	
19	19	-	272	210	62	1	1	-	140	124	16	Paschim Kusbani	
5	5	-	199	181	18	5	5	-	5	4	1	Kalikakumary	
38	36	2	27	21	6	5	5	-	186	165	21	Saraswatipur	
3	3	-	18	18	-	5	4	1	24	23	1	Hirakala	
8	8	-	7	7	-	7	4	3	147	126	21	Durgapur	
13	11	2	40	36	4	1	1	-	138	128	10	Phulbani	
49	48	1	87	80	7	4	3	1	157	139	18	Uttar Adaberya	

VILLAGE PRIMARY  
C D Block -

Location code number	Name of Village	Industrial category								
		Marginal workers			Cultivators			Agricultural labourers		
		Persons	Males	Females	Persons	Males	Females	Persons	Males	Females
1	2	41	42	43	44	45	46	47	48	49
346313	Gopinathpur	60	44	16	4	2	2	18	15	3
346314	Satikeshwar	296	230	66	17	16	1	141	117	24
346315	Maishamura	392	328	64	39	33	6	94	74	20
346316	Khagrabani	417	323	94	9	6	3	69	62	7
346317	Kalikapur	113	105	8	5	5	-	29	28	1
346318	Raghurampur	43	34	9	5	5	-	3	2	1
346319	Brahman Sasan Paschim	35	26	9	2	2	-	25	22	3
346320	Purushottampur	198	143	55	13	10	3	127	113	14
346321	Balu Bar	6	5	1	1	1	-	4	3	1
346322	Gobindaberabar	378	247	131	7	4	3	218	129	89
346323	Chak Gobindaberia	11	6	5	-	-	-	10	6	4
346324	Chaudhuri Bar	124	97	27	19	15	4	46	41	5
346325	Purba Mukundapur	333	284	49	28	28	-	119	109	10
346326	Mahammadpur	163	138	25	5	4	1	20	20	-
346327	Tilakberya	18	15	3	5	5	-	-	-	-
346328	Chhota Kukraul	-----Un-inhabited-----								
346329	Dharadharpur	4	1	3	-	-	-	1	1	-
346330	Khashafaua	209	176	33	1	-	1	145	134	11
346331	Kendua	34	33	1	-	-	-	30	29	1
346332	Chak Hajratpur	16	3	13	-	-	-	13	-	13
346333	Baijapur	198	132	66	13	11	2	153	102	51
346334	Safiabad	891	421	470	64	47	17	464	170	294
346335	Dholmari	651	218	433	91	18	73	546	196	350
346336	Gokulnagar Deulpota	125	21	104	21	11	10	4	-	4
346337	Prakash Kultalia 1st Part	472	370	102	107	89	18	117	107	10
346338	Chaitanyapur	212	91	121	44	16	28	155	70	85
346339	Bara Subarnanagar	415	330	85	55	52	3	235	166	69
346340	Rupnagar	281	98	183	42	31	11	40	22	18
346341	Krishnalal Chak	111	56	55	6	4	2	58	14	44
346342	Sikdar Chak	14	6	8	-	-	-	2	2	-
346343	Daha Shonamui	307	252	55	11	10	1	25	24	1
346344	Pratappur	-	-	-	-	-	-	-	-	-
346345	Haripur	152	86	66	1	1	-	128	72	56
346346	Ramchak Gopalchak	117	67	50	10	4	6	31	5	26
346347	Bamunia Nankar	153	137	16	8	8	-	47	41	6
346348	Purba Bamunia	38	33	5	1	-	1	23	21	2
346349	Dariapur	157	117	40	28	10	18	80	67	13
346350	Daulatpur	59	47	12	7	7	-	27	22	5
346351	Kazichak	37	18	19	11	4	7	18	7	11
346352	Chhota Subarnanagar	50	19	31	5	2	3	14	8	6
346353	Nankar Gopinathpur	88	73	15	19	18	1	44	30	14
346354	Purba Bhagabanpur	95	57	38	-	-	-	73	43	30
346355	Purba Mahammadpur	31	25	6	1	1	-	12	8	4
346356	Ghoshpur	204	195	9	9	9	-	117	113	4
346357	Mirzapur	100	43	57	9	5	4	3	-	3
346358	Dakshin Deulpota	3	1	2	-	-	-	2	1	1
346359	Purba Kushbani	49	41	8	-	-	-	34	32	2
346360	Paschim Kusbani	12	10	2	-	-	-	8	6	2
346361	Kalikakumary	23	12	11	2	2	-	7	6	1
346362	Saraswatipur	152	123	29	13	9	4	45	36	9
346363	Hirakala	17	13	4	1	1	-	13	12	1
346364	Durgapur	83	61	22	7	7	-	25	24	1
346365	Phulbani	66	45	21	6	4	2	26	22	4
346366	Uttar Adaberya	186	163	23	28	25	3	96	83	13

## PRIMARY CENSUS ABSTRACT

## CENSUS ABSTRACT

## Deshopran

of marginal workers

Household industry workers			Other workers			Non-workers			Name of Village	Location code number
Persons	Males	Females	Persons	Males	Females	Persons	Males	Females		
50	51	52	53	54	55	56	57	58	2	1
2	2	-	36	25	11	794	263	531	Gopinathpur	346313
17	5	12	121	92	29	825	273	552	Satikeshwar	346314
9	6	3	250	215	35	1,217	437	780	Maishamura	346315
71	19	52	268	236	32	2,416	869	1,547	Khagrabani	346316
3	2	1	76	70	6	829	274	555	Kalikapur	346317
8	4	4	27	23	4	1,125	393	732	Raghurampur	346318
-	-	-	8	2	6	463	141	322	Brahman Sasan	346319
									Paschim	
25	1	24	33	19	14	1,088	334	754	Purushottampur	346320
-	-	-	1	1	-	489	150	339	Balu Bar	346321
32	13	19	121	101	20	1,050	421	629	Gobindaberabar	346322
-	-	-	1	-	1	203	79	124	Chak Gobindaberia	346323
1	-	1	58	41	17	1,180	413	767	Chaudhuri Bar	346324
2	1	1	184	146	38	1,509	506	1,003	Purba Mukundapur	346325
10	7	3	128	107	21	674	252	422	Mahammadpur	346326
-	-	-	13	10	3	76	28	48	Tilakberya	346327
									Chhota Kukraaul	346328
-	-	-	3	-	3	279	114	165	Dharadharpur	346329
2	2	-	61	40	21	691	233	458	Khashafaua	346330
-	-	-	4	4	-	64	17	47	Kendua	346331
1	1	-	2	2	-	157	56	101	Chak Hajratpur	346332
2	1	1	30	18	12	561	225	336	Baijapur	346333
71	3	68	292	201	91	1,761	748	1,013	Safiabad	346334
3	1	2	11	3	8	856	407	449	Dholmari	346335
5	2	3	95	8	87	100	41	59	Gokulnagar Deulpota	346336
3	3	-	245	171	74	1,137	387	750	Prakash Kultalia 1st Part	346337
10	3	7	3	2	1	242	107	135	Chaitanyapur	346338
4	2	2	121	110	11	1,245	411	834	Bara Subarnanagar	346339
62	4	58	137	41	96	364	171	193	Rupnagar	346340
3	2	1	44	36	8	268	102	166	Krishnalal Chak	346341
-	-	-	12	4	8	525	192	333	Sikdar Chak	346342
4	3	1	267	215	52	1,099	366	733	Daha Shonamui	346343
-	-	-	-	-	-	330	101	229	Pratappur	346344
2	1	1	21	12	9	634	223	411	Haripur	346345
-	-	-	76	58	18	637	245	392	Ramchak Gopalchak	346346
4	2	2	94	86	8	508	152	356	Bamunia Nankar	346347
-	-	-	14	12	2	416	126	290	Purba Bamunia	346348
1	-	1	48	40	8	883	284	599	Dariapur	346349
2	-	2	23	18	5	749	261	488	Daulatpur	346350
-	-	-	8	7	1	363	133	230	Kazichak	346351
5	1	4	26	8	18	141	52	89	Chhota Subarnanagar	346352
-	-	-	25	25	-	506	154	352	Nankar Gopinathpur	346353
20	12	8	2	2	-	354	119	235	Purba Bhagabanpur	346354
-	-	-	18	16	2	834	297	537	Purba Mahammadpur	346355
1	1	-	77	72	5	649	216	433	Ghoshpur	346356
-	-	-	88	38	50	494	179	315	Mirzapur	346357
-	-	-	1	-	1	424	162	262	Dakshin Deulpota	346358
1	-	1	14	9	5	233	62	171	Purba Kushbani	346359
-	-	-	4	4	-	780	257	523	Paschim Kusbani	346360
-	-	-	14	4	10	470	162	308	Kalikakumary	346361
4	3	1	90	75	15	901	298	603	Saraswatipur	346362
-	-	-	3	-	3	139	48	91	Hirakala	346363
17	8	9	34	22	12	573	205	368	Durgapur	346364
11	1	10	23	18	5	567	199	368	Phulbani	346365
9	9	-	53	46	7	923	315	608	Uttar Adaberya	346366

**VILLAGE PRIMARY  
C D Block -**

Location code number	Name of Village	Area of Village in hectares	Number of households	Total population (including institutional and houseless population)			Population in the age-group 0-6		
				Persons	Males	Females	Persons	Males	Females
1	2	3	4	5	6	7	8	9	10
346367	Dhoba Berya	14.46	10	67	36	31	9	4	5
346368	Dakshin Ada Berya	35.51	141	559	282	277	58	26	32
346369	Sarsa	131.59	171	759	389	370	93	42	51
346370	Baghaghohol	80.14	182	670	338	332	62	30	32
346371	Purba Teghari	40.94	63	294	151	143	20	12	8
346372	Uttar Dauki	58.40	152	685	365	320	71	43	28
346373	Dakshin Paikbar	204.20	438	1,869	984	885	184	100	84
346374	Faridpur	114.97	222	1,122	596	526	111	60	51
346375	Biswanathpur	38.17	69	299	141	158	22	8	14
346376	Damudar Dattabar	26.65	76	308	165	143	20	11	9
346377	Aladarput	88.55	307	1,355	710	645	123	59	64
346378	Hosenaput	21.33	15	65	35	30	7	5	2
346379	Kalaminaput	56.11	89	415	213	202	52	24	28
346380	Dakshin Murabanya	45.69	157	722	390	332	94	58	36
346381	Bichina	68.05	258	1,139	582	557	158	78	80
346382	Purba Chechuraput	56.70	102	411	212	199	45	21	24
346383	Dakshin Kadua	156.84	244	1,131	611	520	147	93	54
346384	Purba Sikarpur	14.51	80	366	196	170	43	25	18
346385	Bamunia	228.15	475	2,002	1,067	935	193	112	81
346386	Tithaipada	45.73	191	822	429	393	81	46	35
346387	Chhota Bantalia	77.18	244	1,103	554	549	120	51	69
346388	Bara Bantalia	156.66	255	1,180	625	555	130	72	58
346389	Barjubar	30.79	9	38	21	17	2	2	-
346390	Champainagar	92.22	186	773	408	365	91	45	46
346391	Mahishagot	102.76	274	1,278	660	618	161	90	71
346392	Purushottampur	66.60	83	372	195	177	50	19	31
346393	Basanta Shyamraybar	49.27							
346394	Purushottampur	8.32	48	222	122	100	31	17	14
346395	Chalti	132.62	483	2,261	1,131	1,130	291	127	164
346396	Murabania	23.15	2	9	3	6	2	-	2
346397	Ujhalpur	27.45	19	94	50	44	14	8	6
346398	Danguapur	21.19	25	122	63	59	15	7	8
346399	Baikunthapur	84.32	90	382	201	181	30	14	16
346400	Purba Gobindapur	75.72	296	1,270	651	619	132	65	67
346401	Tengarberya	26.07	94	386	192	194	48	23	25
346402	Kajibasan	145.48	353	1,527	800	727	130	63	67
346403	Bhetapukhuria	52.10	69	295	156	139	31	17	14
346404	Bhabanipur	31.38	63	258	132	126	18	11	7
346405	Durgapur Part-IV	31.71	72	307	158	149	35	14	21
346406	Payrakola	35.71	17	85	47	38	9	6	3
346407	Bargolia	24.23	33	133	75	58	14	5	9
346408	Hajrakola	88.02	134	622	322	300	75	34	41
346409	Gopalchak	91.32	382	1,690	817	873	191	100	91
346410	Jhawamanu Rautbar	63.45	91	446	242	204	54	35	19
346411	Jhawa	256.03	396	1,813	951	862	186	104	82
346412	Masjidpur	35.98	86	324	171	153	37	19	18
346413	Uttar Kadua	98.97	126	625	318	307	77	35	42
346414	Paschim Kadua	52.70	50	175	85	90	20	10	10
346415	Kadua Mukundapur	143.00	199	1,116	580	536	139	76	63
346416	Gopalpur 5Th Part	113.48	146	697	368	329	94	52	42
346417	Baghapur	76.45	158	699	376	323	84	48	36
346418	Dakshin Harsha Chak	32.51	80	360	172	188	44	21	23
346419	Uttar Harshachak	53.61	59	292	155	137	42	29	13
346420	Jagannathpur 3Rd Part	122.79	343	1,473	756	717	164	74	90
346421	Bhogpur	43.75	45	221	116	105	27	19	8



## PRIMARY CENSUS ABSTRACT

## CENSUS ABSTRACT

Deshopran

Scheduled Castes population			Scheduled Tribes population			Literates			Name of Village
Persons	Males	Females	Persons	Males	Females	Persons	Males	Females	
11	12	13	14	15	16	17	18	19	2
-	-	-	-	-	-	52	31	21	Dhoba Berya
-	-	-	-	-	-	475	249	226	Dakshin Ada Berya
59	33	26	-	-	-	626	334	292	Sarsa
-	-	-	-	-	-	586	306	280	Baghaghoh
-	-	-	-	-	-	263	139	124	Purba Teghari
9	5	4	-	-	-	567	311	256	Uttar Dauki
70	40	30	-	-	-	1,573	856	717	Dakshin Paikbar
51	31	20	1	-	1	891	499	392	Faridpur
-	-	-	-	-	-	243	122	121	Biswanathpur
-	-	-	-	-	-	252	142	110	Damudar Dattabar
18	9	9	-	-	-	1,170	634	536	Aladarput
14	8	6	-	-	-	41	24	17	Hosenaput
48	21	27	-	-	-	335	183	152	Kalaminaput
-	-	-	-	-	-	562	316	246	Dakshin Murabanya
-	-	-	-	-	-	853	469	384	Bichina
35	18	17	1	1	-	297	168	129	Purba Chechuraput
53	29	24	-	-	-	905	501	404	Dakshin Kadua
26	14	12	-	-	-	297	170	127	Purba Sikarpur
178	92	86	1	1	-	1,708	924	784	Bamunia
1	1	-	-	-	-	694	376	318	Tithaipada
-	-	-	-	-	-	933	490	443	Chhota Bantalia
46	25	21	1	1	-	955	527	428	Bara Bantalia
-	-	-	-	-	-	36	19	17	Barjubar
-	-	-	-	-	-	569	322	247	Champaignar
9	6	3	-	-	-	948	510	438	Mahishagot
-	-	-	-	-	-	256	157	99	Purushottampur
-----Un-inhabited-----									Basanta Shyamraybar
-	-	-	-	-	-	179	103	76	Purushottampur
149	71	78	-	-	-	1,510	848	662	Chalti
-	-	-	-	-	-	7	3	4	Murabania
-	-	-	-	-	-	73	40	33	Ujhalpur
-	-	-	-	-	-	92	53	39	Danguapur
-	-	-	-	-	-	305	171	134	Baikunthapur
291	150	141	-	-	-	965	533	432	Purba Gobindapur
18	11	7	-	-	-	315	167	148	Tengarberya
-	-	-	-	-	-	1,267	704	563	Kajibasan
4	2	2	-	-	-	231	132	99	Bhetapukhuria
-	-	-	-	-	-	208	113	95	Bhabanipur
-	-	-	-	-	-	260	144	116	Durgapur Part-IV
26	14	12	1	1	-	61	36	25	Payrakola
23	13	10	-	-	-	106	65	41	Bargolia
61	35	26	-	-	-	491	271	220	Hajrakola
188	91	97	-	-	-	1,172	622	550	Gopalchak
6	3	3	-	-	-	379	200	179	Jhawamanu Rautbar
63	33	30	-	-	-	1,430	785	645	Jhawa
-	-	-	-	-	-	285	150	135	Masjidpur
77	37	40	-	-	-	478	262	216	Uttar Kadua
-	-	-	-	-	-	152	75	77	Paschim Kadua
330	166	164	-	-	-	829	463	366	Kadua Mukundapur
411	217	194	-	-	-	499	291	208	Gopalpur 5Th Part
-	-	-	-	-	-	531	304	227	Baghapur
-	-	-	-	-	-	292	143	149	Dakshin Harsha Chak
-	-	-	-	-	-	222	112	110	Uttar Harshachak
5	2	3	-	-	-	1,176	644	532	Jagannathpur 3Rd Part
-	-	-	-	-	-	165	86	79	Bhogpur



VILLAGE PRIMARY  
C D Block -

Location code number	Name of Village	Illiterates			Total workers			Main workers		
		Persons	Males	Females	Persons	Males	Females	Persons	Males	Females
1	2	20	21	22	23	24	25	26	27	28
346367	Dhoba Berya	15	5	10	22	20	2	8	7	1
346368	Dakshin Ada Berya	84	33	51	193	163	30	90	83	7
346369	Sarsa	133	55	78	309	243	66	172	163	9
346370	Baghaghoh	84	32	52	250	203	47	174	145	29
346371	Purba Teghari	31	12	19	89	83	6	58	56	2
346372	Uttar Dauki	118	54	64	223	202	21	105	103	2
346373	Dakshin Paikbar	296	128	168	648	601	47	530	495	35
346374	Faridpur	231	97	134	382	335	47	316	287	29
346375	Biswanathpur	56	19	37	125	90	35	62	56	6
346376	Damudar Dattabar	56	23	33	97	82	15	35	30	5
346377	Aladarput	185	76	109	468	427	41	352	335	17
346378	Hosenaput	24	11	13	27	22	5	16	15	1
346379	Kalaminaput	80	30	50	130	121	9	86	81	5
346380	Dakshin Murabanya	160	74	86	232	212	20	218	203	15
346381	Bichina	286	113	173	349	331	18	241	233	8
346382	Purba Chechuraput	114	44	70	149	139	10	4	4	-
346383	Dakshin Kadua	226	110	116	355	336	19	80	78	2
346384	Purba Sikarpur	69	26	43	133	128	5	3	2	1
346385	Bamunia	294	143	151	554	501	53	157	135	22
346386	Tithaipada	128	53	75	269	253	16	144	139	5
346387	Chhota Bantalia	170	64	106	344	316	28	134	125	9
346388	Bara Bantalia	225	98	127	547	382	165	112	98	14
346389	Barjubar	2	2	-	15	14	1	1	1	-
346390	Champainagar	204	86	118	278	238	40	221	208	13
346391	Mahishagot	330	150	180	463	397	66	256	241	15
346392	Purushottampur	116	38	78	149	129	20	40	33	7
346393	Basanta Shyamraybar				-----Un-inhabited-----					
346394	Purushottampur	43	19	24	76	71	5	37	36	1
346395	Chalti	751	283	468	695	614	81	404	377	27
346396	Murabania	2	-	2	4	2	2	-	-	-
346397	Ujhalpur	21	10	11	32	29	3	11	10	1
346398	Danguapur	30	10	20	45	43	2	8	8	-
346399	Baikunthapur	77	30	47	199	134	65	36	33	3
346400	Purba Gobindapur	305	118	187	524	404	120	212	184	28
346401	Tengarberya	71	25	46	131	114	17	25	19	6
346402	Kajibasan	260	96	164	631	470	161	358	344	14
346403	Bhetapukhuria	64	24	40	133	90	43	34	32	2
346404	Bhabanipur	50	19	31	91	70	21	28	27	1
346405	Durgapur Part-IV	47	14	33	138	109	29	90	80	10
346406	Payrakola	24	11	13	53	30	23	14	12	2
346407	Bargolia	27	10	17	85	54	31	11	11	-
346408	Hajrakola	131	51	80	191	174	17	43	35	8
346409	Gopalchak	518	195	323	762	487	275	402	310	92
346410	Jhawamanu Rautbar	67	42	25	157	152	5	66	64	2
346411	Jhawa	383	166	217	634	598	36	377	361	16
346412	Masjidpur	39	21	18	121	120	1	90	89	1
346413	Uttar Kadua	147	56	91	256	203	53	209	180	29
346414	Paschim Kadua	23	10	13	58	57	1	50	49	1
346415	Kadua Mukundapur	287	117	170	530	369	161	298	266	32
346416	Gopalpur 5Th Part	198	77	121	248	219	29	151	142	9
346417	Baghapur	168	72	96	216	206	10	159	153	6
346418	Dakshin Harsha Chak	68	29	39	120	109	11	115	107	8
346419	Uttar Harshachak	70	43	27	101	95	6	96	91	5
346420	Jagannathpur 3Rd Part	297	112	185	578	456	122	527	431	96
346421	Bhogpur	56	30	26	71	71	-	71	71	-

## PRIMARY CENSUS ABSTRACT

## CENSUS ABSTRACT

Deshopran

Industrial category of main workers													Name of Village 2
Household industry									Other workers				
Cultivators			Agricultural labourers			workers							
Persons	Males	Females	Persons	Males	Females	Persons	Males	Females	Persons	Males	Females		
29	30	31	32	33	34	35	36	37	38	39	40		
1	1	-	2	2	-	-	-	-	5	4	1	Dhoba Berya	
14	14	-	32	32	-	3	2	1	41	35	6	Dakshin Ada Berya	
58	56	2	30	30	-	1	1	-	83	76	7	Sarsa	
80	74	6	4	4	-	5	3	2	85	64	21	Baghaghoh	
28	28	-	6	6	-	-	-	-	24	22	2	Purba Teghari	
22	22	-	9	9	-	3	3	-	71	69	2	Uttar Dauki	
86	85	1	187	179	8	2	1	1	255	230	25	Dakshin Paikbar	
54	51	3	98	97	1	6	6	-	158	133	25	Faridpur	
14	14	-	2	1	1	9	9	-	37	32	5	Biswanathpur	
1	1	-	6	6	-	1	1	-	27	22	5	Damudar Dattabar	
34	32	2	82	80	2	4	4	-	232	219	13	Aladarput	
3	3	-	2	2	-	1	1	-	10	9	1	Hosenaput	
24	24	-	18	17	1	1	1	-	43	39	4	Kalaminaput	
25	24	1	39	34	5	5	2	3	149	143	6	Dakshin Murabanya	
28	25	3	102	100	2	31	31	-	80	77	3	Bichina	
-	-	-	-	-	-	-	-	-	4	4	-	Purba Chechuraput	
10	10	-	55	54	1	5	5	-	10	9	1	Dakshin Kadua	
-	-	-	-	-	-	-	-	-	3	2	1	Purba Sikarpur	
10	10	-	7	7	-	4	4	-	136	114	22	Bamunia	
25	23	2	40	40	-	2	2	-	77	74	3	Tithaipada	
29	29	-	21	21	-	6	5	1	78	70	8	Chhota Bantalia	
7	6	1	23	20	3	6	3	3	76	69	7	Bara Bantalia	
1	1	-	-	-	-	-	-	-	-	-	-	Barjubar	
72	69	3	53	52	1	-	-	-	96	87	9	Champaignagar	
81	78	3	35	32	3	1	-	1	139	131	8	Mahishagot	
10	10	-	12	12	-	-	-	-	18	11	7	Purushottampur	
-----Un-inhabited-----													
22	22	-	4	4	-	-	-	-	11	10	1	Basanta Shyamraybar	
20	18	2	71	67	4	35	35	-	278	257	21	Purushottampur	
-	-	-	-	-	-	-	-	-	-	-	-	Chalti	
4	3	1	2	2	-	-	-	-	5	5	-	Murabania	
7	7	-	1	1	-	-	-	-	-	-	-	Ujhalpur	
7	7	-	-	-	-	2	2	-	27	24	3	Danguapur	
35	34	1	3	3	-	9	7	2	165	140	25	Baikunthapur	
-	-	-	-	-	-	1	1	-	24	18	6	Purba Gobindapur	
206	197	9	140	137	3	-	-	-	12	10	2	Tengarbarya	
5	5	-	7	7	-	-	-	-	22	20	2	Kajibasan	
2	2	-	1	1	-	-	-	-	25	24	1	Bhetapukhuria	
27	26	1	5	5	-	-	-	-	58	49	9	Bhabanipur	
2	2	-	8	8	-	-	-	-	4	2	2	Durgapur Part-IV	
3	3	-	6	6	-	1	1	-	1	1	-	Payrakola	
7	5	2	15	15	-	-	-	-	21	15	6	Bargolia	
270	215	55	65	42	23	1	1	-	66	52	14	Hajrakola	
20	20	-	-	-	-	1	1	-	45	43	2	Gopalchak	
51	51	-	252	245	7	10	9	1	64	56	8	Jhawamanu Rautbar	
29	29	-	56	56	-	-	-	-	5	4	1	Jhawa	
127	112	15	25	19	6	1	1	-	5	4	1	Masjidpur	
20	20	-	26	26	-	-	-	-	4	3	1	Uttar Kadua	
98	95	3	50	32	18	11	11	-	139	128	11	Paschim Kadua	
24	24	-	14	12	2	1	1	-	112	105	7	Kadua Mukundapur	
64	62	2	59	59	-	-	-	-	36	32	4	Gopalpur 5Th Part	
7	7	-	91	85	6	-	-	-	17	15	2	Baghapur	
16	15	1	65	62	3	-	-	-	17	15	2	Dakshin Harsha Chak	
71	68	3	414	325	89	5	5	-	15	14	1	Uttar Harshachak	
12	12	-	39	39	-	1	1	-	37	33	4	Jagannathpur 3Rd Part	
12	12	-	39	39	-	1	1	-	19	19	-	Bhogpur	

VILLAGE PRIMARY  
C D Block -

Location code number	Name of Village	Industrial category											
		Marginal workers			Cultivators			Agricultural labourers					
		Persons	Males	Females	Persons	Males	Females	Persons	Males	Females			
1	2	41	42	43	44	45	46	47	48	49			
346367	Dhoba Berya	14	13	1	2	2	-	5	5	-			
346368	Dakshin Ada Berya	103	80	23	16	11	5	69	57	12			
346369	Sarsa	137	80	57	19	16	3	52	45	7			
346370	Baghaghoh	76	58	18	7	7	-	49	43	6			
346371	Purba Teghari	31	27	4	6	5	1	17	17	-			
346372	Uttar Dauki	118	99	19	8	6	2	73	69	4			
346373	Dakshin Paikbar	118	106	12	6	6	-	82	75	7			
346374	Faridpur	66	48	18	2	1	1	37	32	5			
346375	Biswanathpur	63	34	29	7	5	2	46	24	22			
346376	Damudar Dattabar	62	52	10	4	3	1	50	44	6			
346377	Aladarput	116	92	24	17	16	1	63	47	16			
346378	Hosenaput	11	7	4	-	-	-	4	3	1			
346379	Kalaminaput	44	40	4	1	1	-	18	15	3			
346380	Dakshin Murabanya	14	9	5	2	-	2	5	2	3			
346381	Bichina	108	98	10	6	5	1	66	64	2			
346382	Purba Chechuraput	145	135	10	-	-	-	145	135	10			
346383	Dakshin Kadua	275	258	17	5	5	-	248	240	8			
346384	Purba Sikarpur	130	126	4	9	9	-	121	117	4			
346385	Bamunia	397	366	31	102	98	4	228	214	14			
346386	Tithaipada	125	114	11	10	10	-	114	104	10			
346387	Chhota Bantalia	210	191	19	36	35	1	130	126	4			
346388	Bara Bantalia	435	284	151	89	69	20	298	191	107			
346389	Barjubar	14	13	1	2	2	-	12	11	1			
346390	Champainagar	57	30	27	22	9	13	27	15	12			
346391	Mahishagot	207	156	51	22	17	5	130	96	34			
346392	Purushottampur	109	96	13	1	1	-	70	58	12			
346393	Basanta Shyamraybar				-----Un-inhabited-----								
346394	Purushottampur	39	35	4	2	2	-	36	32	4			
346395	Chalti	291	237	54	4	4	-	107	97	10			
346396	Murabania	4	2	2	-	-	-	4	2	2			
346397	Ujhalpur	21	19	2	2	1	1	17	16	1			
346398	Danguapur	37	35	2	10	9	1	24	24	-			
346399	Baikunthapur	163	101	62	69	53	16	21	16	5			
346400	Purba Gobindapur	312	220	92	10	9	1	39	26	13			
346401	Tengarberya	106	95	11	9	9	-	46	46	-			
346402	Kajibasan	273	126	147	30	24	6	239	99	140			
346403	Bhetapukhuria	99	58	41	54	19	35	45	39	6			
346404	Bhabanipur	63	43	20	28	12	16	32	28	4			
346405	Durgapur Part-IV	48	29	19	6	6	-	2	2	-			
346406	Payrakola	39	18	21	10	-	10	25	15	10			
346407	Bargolia	74	43	31	30	10	20	44	33	11			
346408	Hajrakola	148	139	9	15	14	1	60	56	4			
346409	Gopalchak	360	177	183	65	19	46	258	131	127			
346410	Jhawamanu Rautbar	91	88	3	45	45	-	33	31	2			
346411	Jhawa	257	237	20	20	18	2	194	187	7			
346412	Masjidpur	31	31	-	-	-	-	29	29	-			
346413	Uttar Kadua	47	23	24	11	6	5	26	15	11			
346414	Paschim Kadua	8	8	-	-	-	-	8	8	-			
346415	Kadua Mukundapur	232	103	129	10	7	3	185	78	107			
346416	Gopalpur 5Th Part	97	77	20	27	23	4	17	15	2			
346417	Baghapur	57	53	4	4	3	1	38	36	2			
346418	Dakshin Harsha Chak	5	2	3	1	-	1	2	2	-			
346419	Uttar Harshachak	5	4	1	2	2	-	1	-	1			
346420	Jagannathpur 3Rd Part	51	25	26	-	-	-	47	24	23			
346421	Bhogpur	-	-	-	-	-	-	-	-	-			

## PRIMARY CENSUS ABSTRACT

## CENSUS ABSTRACT

## Deshopran

of marginal workers

Household industry workers			Other workers			Non-workers			Name of Village	Location code number
Persons	Males	Females	Persons	Males	Females	Persons	Males	Females		
50	51	52	53	54	55	56	57	58	2	1
2	1	1	5	5	-	45	16	29	Dhoba Berya	346367
1	-	1	17	12	5	366	119	247	Dakshin Ada Berya	346368
-	-	-	66	19	47	450	146	304	Sarsa	346369
1	-	1	19	8	11	420	135	285	Baghaghohol	346370
-	-	-	8	5	3	205	68	137	Purba Teghari	346371
4	4	-	33	20	13	462	163	299	Uttar Dauki	346372
2	2	-	28	23	5	1,221	383	838	Dakshin Paikbar	346373
19	10	9	8	5	3	740	261	479	Faridpur	346374
2	1	1	8	4	4	174	51	123	Biswanathpur	346375
1	1	-	7	4	3	211	83	128	Damudar Dattabar	346376
-	-	-	36	29	7	887	283	604	Aladarput	346377
-	-	-	7	4	3	38	13	25	Hosenaput	346378
2	2	-	23	22	1	285	92	193	Kalaminaput	346379
-	-	-	7	7	-	490	178	312	Dakshin Murabanya	346380
15	9	6	21	20	1	790	251	539	Bichina	346381
-	-	-	-	-	-	262	73	189	Purba Chechuraput	346382
5	4	1	17	9	8	776	275	501	Dakshin Kadua	346383
-	-	-	-	-	-	233	68	165	Purba Sikarpur	346384
7	6	1	60	48	12	1,448	566	882	Bamunia	346385
-	-	-	1	-	1	553	176	377	Tithaipada	346386
2	2	-	42	28	14	759	238	521	Chhota Bantalia	346387
10	2	8	38	22	16	633	243	390	Bara Bantalia	346388
-	-	-	-	-	-	23	7	16	Barjubar	346389
-	-	-	8	6	2	495	170	325	Champaignar	346390
3	1	2	52	42	10	815	263	552	Mahishagot	346391
1	1	-	37	36	1	223	66	157	Purushottampur	346392
-	-	-	-----Un-inhabited-----			-	-	-	Basanta Shyamraybar	346393
-	-	-	1	1	-	146	51	95	Purushottampur	346394
47	23	24	133	113	20	1,566	517	1,049	Chalti	346395
-	-	-	-	-	-	5	1	4	Murabania	346396
-	-	-	2	2	-	62	21	41	Ujhalpur	346397
-	-	-	3	2	1	77	20	57	Danguapur	346398
4	2	2	69	30	39	183	67	116	Baikunthapur	346399
61	33	28	202	152	50	746	247	499	Purba Gobindapur	346400
4	1	3	47	39	8	255	78	177	Tengarberya	346401
1	-	1	3	3	-	896	330	566	Kajibasan	346402
-	-	-	-	-	-	162	66	96	Bhetapukhuria	346403
-	-	-	3	3	-	167	62	105	Bhabanipur	346404
1	-	1	39	21	18	169	49	120	Durgapur Part-IV	346405
-	-	-	4	3	1	32	17	15	Payrakola	346406
-	-	-	-	-	-	48	21	27	Bargolia	346407
-	-	-	73	69	4	431	148	283	Hajrakola	346408
3	2	1	34	25	9	928	330	598	Gopalchak	346409
-	-	-	13	12	1	289	90	199	Jhawamanu Rautbar	346410
14	14	-	29	18	11	1,179	353	826	Jhawa	346411
-	-	-	2	2	-	203	51	152	Masjidpur	346412
1	1	-	9	1	8	369	115	254	Uttar Kadua	346413
-	-	-	-	-	-	117	28	89	Paschim Kadua	346414
4	3	1	33	15	18	586	211	375	Kadua Mukundapur	346415
-	-	-	53	39	14	449	149	300	Gopalpur 5Th Part	346416
1	-	1	14	14	-	483	170	313	Baghapur	346417
1	-	1	1	-	1	240	63	177	Dakshin Harsha Chak	346418
-	-	-	2	2	-	191	60	131	Uttar Harshachak	346419
-	-	-	4	1	3	895	300	595	Jagannathpur 3Rd Part	346420
-	-	-	-	-	-	150	45	105	Bhogpur	346421

**VILLAGE PRIMARY  
C D Block -**

Location code number	Name of Village	Area of Village in hectares	Number of households	Total population (including institutional and houseless population)			Population in the age-group 0-6		
				Persons	Males	Females	Persons	Males	Females
1	2	3	4	5	6	7	8	9	10
346422	Perijpur	25.74	43	194	103	91	26	18	8
346423	Kalichar	18.56	30	144	79	65	15	8	7
346424	Kalidas Bar	54.49	27	111	56	55	12	4	8
346425	Bhupati Chak	43.30	65	348	179	169	40	22	18
346426	Bankipur	53.18	172	841	434	407	81	40	41
346427	Tiakola	27.66	51	199	101	98	14	8	6
346428	Kaluraybar	78.95	7	44	25	19	3	3	-
346429	Kanai Chatta	521.99	111	458	251	207	51	24	27
346430	Purba Gopinathpur	77.38	379	1,732	881	851	237	124	113
<b>URBAN</b>									
346431	Basantia (CT)	134.79	1,002	5,455	2,843	2,612	700	369	331

## PRIMARY CENSUS ABSTRACT

**CENSUS ABSTRACT**

Deshopran

Scheduled Castes population			Scheduled Tribes population			Literates			Name of Village
Persons	Males	Females	Persons	Males	Females	Persons	Males	Females	
11	12	13	14	15	16	17	18	19	2
-	-	-	-	-	-	141	78	63	Perijpur
-	-	-	-	-	-	119	65	54	Kalichar
-	-	-	-	-	-	92	51	41	Kalidas Bar
-	-	-	-	-	-	282	153	129	Bhupati Chak
-	-	-	-	-	-	632	352	280	Bankipur
11	6	5	-	-	-	157	82	75	Tiakola
25	15	10	-	-	-	22	15	7	Kaluraybar
11	6	5	-	-	-	342	201	141	Kanai Chatta
97	46	51	-	-	-	1,136	634	502	Purba Gopinathpur
<b>URBAN</b>									
273	145	128	1	-	1	3,749	2,107	1,642	Basantia (CT)

**VILLAGE PRIMARY  
C D Block -**

Location code number	Name of Village	Illiterates			Total workers			Main workers		
		Persons	Males	Females	Persons	Males	Females	Persons	Males	Females
1	2	20	21	22	23	24	25	26	27	28
346422	Perijpur	53	25	28	76	60	16	70	57	13
346423	Kalichar	25	14	11	56	44	12	33	33	-
346424	Kalidas Bar	19	5	14	48	37	11	27	27	-
346425	Bhupati Chak	66	26	40	114	94	20	71	64	7
346426	Bankipur	209	82	127	307	276	31	269	245	24
346427	Tiakola	42	19	23	61	57	4	30	29	1
346428	Kaluraybar	22	10	12	16	15	1	7	7	-
346429	Kanai Chatta	116	50	66	164	154	10	155	148	7
346430	Purba Gopinathpur	596	247	349	648	479	169	454	416	38
	<b>URBAN</b>									
346431	Basantia (CT)	1,706	736	970	1,844	1,557	287	986	922	64

## PRIMARY CENSUS ABSTRACT

## CENSUS ABSTRACT

Deshopran

Industrial category of main workers													Name of Village
Cultivators			Agricultural labourers			Household industry workers			Other workers				
Persons	Males	Females	Persons	Males	Females	Persons	Males	Females	Persons	Males	Females		
29	30	31	32	33	34	35	36	37	38	39	40	2	
13	13	-	39	31	8	-	-	-	18	13	5	Perijpur	
22	22	-	4	4	-	-	-	-	7	7	-	Kalichar	
18	18	-	6	6	-	-	-	-	3	3	-	Kalidas Bar	
39	39	-	6	5	1	-	-	-	26	20	6	Bhupati Chak	
25	25	-	199	185	14	1	1	-	44	34	10	Bankipur	
5	5	-	17	17	-	-	-	-	8	7	1	Tiakola	
-	-	-	3	3	-	-	-	-	4	4	-	Kaluraybar	
9	8	1	127	122	5	-	-	-	19	18	1	Kanai Chatta	
100	86	14	96	84	12	64	61	3	194	185	9	Purba Gopinathpur	
<b>URBAN</b>													
41	40	1	227	222	5	80	58	22	638	602	36	Basantia (CT)	



**VILLAGE PRIMARY  
C D Block -**

		Industrial category								
Location code number	Name of Village	Marginal workers			Cultivators			Agricultural labourers		
		Persons	Males	Females	Persons	Males	Females	Persons	Males	Females
1	2	41	42	43	44	45	46	47	48	49
346422	Perijpur	6	3	3	-	-	-	3	1	2
346423	Kalichar	23	11	12	-	-	-	21	9	12
346424	Kalidas Bar	21	10	11	-	-	-	21	10	11
346425	Bhupati Chak	43	30	13	-	-	-	41	28	13
346426	Bankipur	38	31	7	1	1	-	28	21	7
346427	Tiakola	31	28	3	2	2	-	20	20	-
346428	Kaluraybar	9	8	1	-	-	-	2	2	-
346429	Kanai Chatta	9	6	3	2	2	-	2	2	-
346430	Purba Gopinathpur	194	63	131	21	5	16	53	23	30
	<b>URBAN</b>									
346431	Basantia (CT)	858	635	223	16	7	9	193	149	44

## PRIMARY CENSUS ABSTRACT

## CENSUS ABSTRACT

## Deshopran

of marginal workers

Household industry workers			Other workers			Non-workers			Name of Village	Location code number
Persons	Males	Females	Persons	Males	Females	Persons	Males	Females		
50	51	52	53	54	55	56	57	58	2	1
1	1	-	2	1	1	118	43	75	Perijpur	346422
-	-	-	2	2	-	88	35	53	Kalichar	346423
-	-	-	-	-	-	63	19	44	Kalidas Bar	346424
2	2	-	-	-	-	234	85	149	Bhupati Chak	346425
2	2	-	7	7	-	534	158	376	Bankipur	346426
2	-	2	7	6	1	138	44	94	Tiakola	346427
-	-	-	7	6	1	28	10	18	Kaluraybar	346428
-	-	-	5	2	3	294	97	197	Kanai Chatta	346429
95	19	76	25	16	9	1,084	402	682	Purba Gopinathpur	346430
<b>URBAN</b>										
128	36	92	521	443	78	3,611	1,286	2,325	Basantia (CT)	346431

**VILLAGE PRIMARY  
C D Block -**

Location code number	Name of Village	Area of Village in hectares	Number of households	Total population (including institutional and houseless population)			Population in the age-group 0-6		
				Persons	Males	Females	Persons	Males	Females
1	2	3	4	5	6	7	8	9	10
<b>0337</b>	<b>Contai - III (Total)</b>	<b>16,051.66</b>	<b>34,342</b>	<b>1,57,793</b>	<b>81,143</b>	<b>76,650</b>	<b>17,985</b>	<b>9,233</b>	<b>8,752</b>
<b>0337</b>	<b>Contai - III (Rural)</b>	<b>16,051.66</b>	<b>34,342</b>	<b>1,57,793</b>	<b>81,143</b>	<b>76,650</b>	<b>17,985</b>	<b>9,233</b>	<b>8,752</b>
<b>0337</b>	<b>Contai - III (Urban)</b>	<b>0.00</b>	<b>-</b>	<b>-</b>	<b>-</b>	<b>-</b>	<b>-</b>	<b>-</b>	<b>-</b>
<b>RURAL</b>									
346309	Kurkraul (P)	117.57	194	952	480	472	79	38	41
346432	Shibpur Betalya	101.92	141	697	348	349	103	49	54
346433	Kadua	28.98	44	218	109	109	33	17	16
346434	Kushalya	165.91	378	1,793	901	892	247	120	127
346435	Dakshin Nischintapur	85.70	180	860	440	420	101	51	50
346436	Kanra Mari	54.84	98	448	237	211	53	25	28
346437	Paschim Sarpai	94.46	156	839	451	388	93	53	40
346438	Dumurbera	56.17	113	466	253	213	54	32	22
346439	Chimankhanbar	16.63	33	157	84	73	14	5	9
346440	Suruanagari	29.63	26	119	55	64	14	5	9
346441	Baranata Banya	5.92	6	26	11	15	-	-	-
346442	Kumria Khankuria	40.47	37	176	86	90	22	12	10
346443	Dhanghara	94.32	105	462	251	211	29	20	9
346444	Harina Pashdal Bar	131.28	322	1,351	687	664	143	62	81
346445	Kakhuria	91.54	171	789	411	378	65	28	37
346446	Shikhar Patra Bar	59.57	158	768	395	373	65	37	28
346447	Hapua	25.17	65	313	168	145	37	24	13
346448	Ghatbarkhangurguri	49.04	165	834	412	422	101	52	49
346449	Bagha Mahakalia	47.62	40	192	97	95	21	9	12
346450	Ichhagere	31.18	56	249	126	123	37	24	13
346451	Siuli Bar	104.66	184	937	489	448	137	71	66
346452	Barbaria Urf Kutakuti	54.65	93	440	236	204	54	31	23
346453	Bamunia Jangal	95.51	243	1,248	616	632	167	82	85
346454	Sijua	172.40	313	1,706	881	825	216	109	107
346455	Chhota Sijua	37.51	30	156	74	82	14	3	11
346456	Parihara	172.91	289	1,378	711	667	162	78	84
346457	Panchberya	52.82	136	597	302	295	97	55	42
346458	Amratalia	82.41	150	736	386	350	100	48	52
346459	Katmuri	117.36	11	56	28	28	6	2	4
346460	Kajli	21.45	66	297	151	146	27	13	14
346461	Ugalpur	20.54	40	197	105	92	21	11	10
346462	Bamania	138.00	211	1,011	530	481	141	71	70
346463	Bahulya	53.42	125	548	269	279	58	31	27
346464	Srichandanpur	82.25	20	79	40	39	9	8	1
346465	Balagerya	38.87	65	310	152	158	32	12	20
346466	Aluan	40.59	123	649	343	306	74	43	31
346467	Paschibatya	100.41	306	1,537	802	735	178	88	90
346468	Pachim Purulia	54.63	216	1,058	547	511	122	72	50
346469	Durmut Ist Part	103.19	154	831	426	405	81	39	42
346470	Uttar Tentulmuri	124.38	199	955	483	472	115	49	66
346471	Marisi	72.58	204	891	450	441	94	42	52
346472	Paschim Fatepur	63.49	200	925	468	457	106	46	60
346473	Barani	41.23	139	716	362	354	92	49	43
346474	Hatira	98.74	239	1,133	578	555	111	64	47
346475	Rampatra Bar	67.99	119	591	306	285	74	36	38
346476	Uttar Ektarpur	96.21	112	565	303	262	79	42	37
346477	Kharij Bar	55.32	82	406	210	196	36	20	16
346478	Khalsi Berya	93.99	155	869	455	414	98	50	48
346479	Dhandali Bar	404.28	828	3,871	2,005	1,866	427	227	200
346480	Bhaja Chauli	262.35	527	2,541	1,300	1,241	369	184	185
346481	Nilpura	52.84	147	795	417	378	100	57	43

## PRIMARY CENSUS ABSTRACT

## CENSUS ABSTRACT

Contai - III

Scheduled Castes population			Scheduled Tribes population			Literates			Name of Village
Persons	Males	Females	Persons	Males	Females	Persons	Males	Females	
11	12	13	14	15	16	17	18	19	2
20,832	10,671	10,161	144	72	72	1,25,676	68,135	57,541	Contai - III (Total)
20,832	10,671	10,161	144	72	72	1,25,676	68,135	57,541	Contai - III (Rural)
-	-	-	-	-	-	-	-	-	Contai - III (Urban)
<b>RURAL</b>									
-	-	-	-	-	-	821	432	389	Kurkraul (P)
142	68	74	-	-	-	426	244	182	Shibpur Betalya
207	105	102	-	-	-	155	81	74	Kadua
301	155	146	-	-	-	1,422	756	666	Kushalya
10	6	4	-	-	-	719	379	340	Dakshin Nischintapur
119	65	54	-	-	-	380	210	170	Kanrra Mari
78	42	36	-	-	-	670	381	289	Paschim Sarpai
10	6	4	-	-	-	362	210	152	Dumurbera
23	8	15	-	-	-	125	73	52	Chimankhanbar
18	7	11	-	-	-	84	47	37	Suruanagari
-	-	-	-	-	-	26	11	15	Baranata Banyas
55	27	28	-	-	-	131	70	61	Kumria Khankuria
19	13	6	-	-	-	386	218	168	Dhanghara
532	274	258	-	-	-	1,142	612	530	Harina Pashdal Bar
159	85	74	-	-	-	649	356	293	Kakhuria
60	27	33	-	-	-	624	339	285	Shikhar Patra Bar
-	-	-	-	-	-	258	137	121	Hapua
20	10	10	-	-	-	672	341	331	Ghatbarkhangurguri
-	-	-	-	-	-	160	86	74	Bagha Mahakalia
-	-	-	-	-	-	200	98	102	Ichhagere
76	43	33	-	-	-	686	381	305	Siuli Bar
13	6	7	-	-	-	353	199	154	Barbaria Urf Kutakuti
517	252	265	-	-	-	890	479	411	Bamunia Jangal
424	226	198	-	-	-	1,407	751	656	Sijua
-	-	-	-	-	-	136	71	65	Chhota Sijua
126	62	64	-	-	-	1,122	615	507	Parihara
-	-	-	-	-	-	432	231	201	Panchberya
-	-	-	-	-	-	596	322	274	Amratalia
-	-	-	-	-	-	41	23	18	Katmuri
-	-	-	-	-	-	237	128	109	Kajli
-	-	-	-	-	-	155	87	68	Ugalpur
4	2	2	-	-	-	797	449	348	Bamania
-	-	-	-	-	-	425	223	202	Bahulya
-	-	-	-	-	-	59	29	30	Srichandanpur
101	51	50	-	-	-	238	127	111	Balagerya
250	127	123	-	-	-	499	275	224	Aluan
169	92	77	-	-	-	1,262	693	569	Paschimbatya
272	139	133	-	-	-	808	447	361	Pachim Purulia
15	6	9	-	-	-	681	371	310	Durmut Ist Part
694	355	339	-	-	-	725	411	314	Uttar Tentulmuri
14	5	9	-	-	-	745	398	347	Marisi
521	267	254	1	-	1	763	411	352	Paschim Fatepur
356	183	173	-	-	-	557	295	262	Barani
103	52	51	-	-	-	930	501	429	Hatira
38	21	17	-	-	-	486	265	221	Rampatra Bar
368	200	168	-	-	-	444	252	192	Uttar Ektarpur
19	7	12	-	-	-	337	184	153	Kharij Bar
-	-	-	-	-	-	712	394	318	Khalsi Berya
1,051	534	517	2	1	1	3,051	1,658	1,393	Dhandali Bar
83	40	43	12	5	7	1,955	1,059	896	Bhaja Chauli
666	357	309	-	-	-	627	353	274	Nilpura

**VILLAGE PRIMARY  
C D Block -**

Location code number	Name of Village	Illiterates			Total workers			Main workers		
		Persons	Males	Females	Persons	Males	Females	Persons	Males	Females
1	2	20	21	22	23	24	25	26	27	28
<b>0337</b>	<b>Contai - III (Total)</b>	<b>32,117</b>	<b>13,008</b>	<b>19,109</b>	<b>65,156</b>	<b>48,202</b>	<b>16,954</b>	<b>37,036</b>	<b>32,595</b>	<b>4,441</b>
<b>0337</b>	<b>Contai - III (Rural)</b>	<b>32,117</b>	<b>13,008</b>	<b>19,109</b>	<b>65,156</b>	<b>48,202</b>	<b>16,954</b>	<b>37,036</b>	<b>32,595</b>	<b>4,441</b>
<b>0337</b>	<b>Contai - III (Urban)</b>	-	-	-	-	-	-	-	-	-
	<b>RURAL</b>									
346309	Kurkraul (P)	131	48	83	281	267	14	175	169	6
346432	Shibpur Betalya	271	104	167	242	210	32	72	66	6
346433	Kadua	63	28	35	89	64	25	57	49	8
346434	Kushalya	371	145	226	664	567	97	370	324	46
346435	Dakshin Nischintapur	141	61	80	375	264	111	288	223	65
346436	Kanra Mari	68	27	41	264	142	122	163	125	38
346437	Paschim Sarpai	169	70	99	303	259	44	267	228	39
346438	Dumurbera	104	43	61	180	145	35	59	52	7
346439	Chimankhanbar	32	11	21	76	51	25	67	46	21
346440	Suruanagari	35	8	27	62	38	24	51	30	21
346441	Baranata Banya	-	-	-	10	7	3	8	7	1
346442	Kumria Khankuria	45	16	29	90	54	36	52	41	11
346443	Dhanghara	76	33	43	217	159	58	129	118	11
346444	Harina Pashdal Bar	209	75	134	562	402	160	433	372	61
346445	Kakhuria	140	55	85	301	258	43	258	246	12
346446	Shikhar Patra Bar	144	56	88	387	201	186	21	16	5
346447	Hapua	55	31	24	145	88	57	71	63	8
346448	Ghatbarkhangurguri	162	71	91	352	250	102	164	147	17
346449	Bagha Mahakalia	32	11	21	88	56	32	36	34	2
346450	Ichhagere	49	28	21	88	71	17	66	52	14
346451	Siuli Bar	251	108	143	360	261	99	260	235	25
346452	Barbaria Urf Kutakuti	87	37	50	257	152	105	61	59	2
346453	Bamunia Jangal	358	137	221	677	370	307	235	202	33
346454	Sijua	299	130	169	779	535	244	438	408	30
346455	Chhota Sijua	20	3	17	54	45	9	41	40	1
346456	Parihara	256	96	160	787	456	331	302	281	21
346457	Panchberya	165	71	94	258	172	86	225	170	55
346458	Amratalia	140	64	76	255	228	27	126	119	7
346459	Katmuri	15	5	10	18	15	3	18	15	3
346460	Kajli	60	23	37	106	89	17	99	88	11
346461	Ugalpur	42	18	24	79	65	14	76	64	12
346462	Bamania	214	81	133	470	305	165	271	254	17
346463	Bahulya	123	46	77	178	165	13	173	164	9
346464	Srichandanpur	20	11	9	31	27	4	10	8	2
346465	Balagerya	72	25	47	99	87	12	71	64	7
346466	Aluan	150	68	82	369	219	150	218	196	22
346467	Paschimbatya	275	109	166	584	493	91	492	459	33
346468	Pachim Purulia	250	100	150	367	318	49	302	269	33
346469	Durmut Ist Part	150	55	95	251	235	16	201	196	5
346470	Uttar Tentulmuri	230	72	158	370	293	77	152	144	8
346471	Marisi	146	52	94	261	251	10	199	192	7
346472	Paschim Fatepur	162	57	105	299	256	43	155	149	6
346473	Barani	159	67	92	418	224	194	196	183	13
346474	Hatira	203	77	126	484	366	118	276	259	17
346475	Rampatra Bar	105	41	64	199	193	6	146	144	2
346476	Uttar Ektarpur	121	51	70	237	182	55	155	148	7
346477	Kharij Bar	69	26	43	138	129	9	64	62	2
346478	Khalsi Berya	157	61	96	398	265	133	146	141	5
346479	Dhandali Bar	820	347	473	1,364	1,173	191	947	878	69
346480	Bhaja Chauhi	586	241	345	1,102	767	335	634	565	69
346481	Nilpura	168	64	104	493	269	224	493	269	224

## PRIMARY CENSUS ABSTRACT

## CENSUS ABSTRACT

## Contai - III

Industrial category of main workers													Name of Village 2
Cultivators			Agricultural labourers			Household industry workers			Other workers				
Persons	Males	Females	Persons	Males	Females	Persons	Males	Females	Persons	Males	Females		
29	30	31	32	33	34	35	36	37	38	39	40		
8,135	7,604	531	9,107	8,540	567	1,828	762	1,066	17,966	15,689	2,277	Contai - III (Total)	
8,135	7,604	531	9,107	8,540	567	1,828	762	1,066	17,966	15,689	2,277	Contai - III (Rural)	
-	-	-	-	-	-	-	-	-	-	-	-	Contai - III (Urban)	
<b>RURAL</b>													
49	48	1	30	28	2	3	3	-	93	90	3	Kurkraul (P)	
-	-	-	-	-	-	-	-	-	72	66	6	Shibpur Betalya	
6	5	1	18	18	-	-	-	-	33	26	7	Kadua	
117	117	-	82	82	-	5	5	-	166	120	46	Kushalya	
83	81	2	48	42	6	47	-	47	110	100	10	Dakshin Nischintapur	
128	114	14	33	10	23	-	-	-	2	1	1	Kanrra Mari	
28	27	1	51	50	1	-	-	-	188	151	37	Paschim Sarpai	
11	11	-	14	14	-	-	-	-	34	27	7	Dumurbera	
2	2	-	18	18	-	-	-	-	47	26	21	Chimankhanbar	
6	6	-	8	8	-	-	-	-	37	16	21	Suruanagari	
2	2	-	2	2	-	-	-	-	4	3	1	Baranata Banya	
11	11	-	8	7	1	1	1	-	32	22	10	Kumria Khankuria	
105	99	6	2	1	1	-	-	-	22	18	4	Dhanghara	
78	73	5	164	160	4	1	1	-	190	138	52	Harina Pashdal Bar	
237	233	4	3	3	-	5	-	5	13	10	3	Kakhuria	
1	1	-	3	3	-	-	-	-	17	12	5	Shikhar Patra Bar	
56	54	2	2	-	2	-	-	-	13	9	4	Hapua	
40	39	1	89	86	3	3	3	-	32	19	13	Ghatbarkhangurguri	
21	20	1	-	-	-	-	-	-	15	14	1	Bagha Mahakalia	
-	-	-	49	49	-	12	-	12	5	3	2	Ichhagere	
201	196	5	12	11	1	12	4	8	35	24	11	Siuli Bar	
27	27	-	-	-	-	-	-	-	34	32	2	Barbaria Urf Kutakuti	
83	82	1	77	77	-	6	1	5	69	42	27	Bamunia Jangal	
63	61	2	94	86	8	-	-	-	281	261	20	Sijua	
-	-	-	29	29	-	-	-	-	12	11	1	Chhota Sijua	
76	73	3	67	67	-	4	3	1	155	138	17	Parihara	
28	25	3	78	69	9	13	5	8	106	71	35	Panchberya	
18	17	1	72	67	5	2	1	1	34	34	-	Amratalia	
4	4	-	12	10	2	1	-	1	1	1	-	Katmuri	
33	32	1	58	50	8	-	-	-	8	6	2	Kajli	
25	25	-	46	36	10	-	-	-	5	3	2	Ugalpur	
180	174	6	58	54	4	10	3	7	23	23	-	Bamania	
76	73	3	63	60	3	1	1	-	33	30	3	Bahulya	
-	-	-	3	3	-	4	4	-	3	1	2	Srichandanpur	
28	28	-	21	21	-	4	2	2	18	13	5	Balagerya	
14	14	-	163	151	12	7	6	1	34	25	9	Aluan	
146	146	-	170	169	1	7	5	2	169	139	30	Paschimbatya	
32	31	1	118	101	17	3	3	-	149	134	15	Pachim Purulia	
29	29	-	33	33	-	7	7	-	132	127	5	Durmut Ist Part	
7	7	-	29	28	1	1	1	-	115	108	7	Uttar Tentulmuri	
27	27	-	95	93	2	-	-	-	77	72	5	Marisi	
27	27	-	95	94	1	1	-	1	32	28	4	Paschim Fatepur	
109	108	1	54	50	4	-	-	-	33	25	8	Barani	
25	24	1	79	78	1	4	4	-	168	153	15	Hatira	
48	48	-	93	91	2	-	-	-	5	5	-	Rampatra Bar	
48	47	1	46	44	2	-	-	-	61	57	4	Uttar Ektarpur	
2	2	-	7	7	-	28	27	1	27	26	1	Kharij Bar	
29	28	1	33	30	3	15	15	-	69	68	1	Khalsi Berya	
277	266	11	429	406	23	23	11	12	218	195	23	Dhandali Bar	
99	94	5	183	159	24	25	5	20	327	307	20	Bhaja Chauli	
381	167	214	-	-	-	1	-	1	111	102	9	Nilpura	

VILLAGE PRIMARY  
C D Block -

Location code		Industrial category								
		Marginal workers			Cultivators			Agricultural labourers		
number	Name of Village	Persons	Males	Females	Persons	Males	Females	Persons	Males	Females
1	2	41	42	43	44	45	46	47	48	49
<b>0337</b>	<b>Contai - III (Total)</b>	<b>28,120</b>	<b>15,607</b>	<b>12,513</b>	<b>4,363</b>	<b>2,220</b>	<b>2,143</b>	<b>13,005</b>	<b>8,244</b>	<b>4,761</b>
<b>0337</b>	<b>Contai - III (Rural)</b>	<b>28,120</b>	<b>15,607</b>	<b>12,513</b>	<b>4,363</b>	<b>2,220</b>	<b>2,143</b>	<b>13,005</b>	<b>8,244</b>	<b>4,761</b>
<b>0337</b>	<b>Contai - III (Urban)</b>	-	-	-	-	-	-	-	-	-
	<b>RURAL</b>									
346309	Kurkraul (P)	106	98	8	19	17	2	28	28	-
346432	Shibpur Betalya	170	144	26	31	31	-	101	99	2
346433	Kadua	32	15	17	-	-	-	30	14	16
346434	Kushalya	294	243	51	48	43	5	191	181	10
346435	Dakshin Nischintapur	87	41	46	23	14	9	28	19	9
346436	Kanra Mari	101	17	84	62	12	50	31	4	27
346437	Paschim Sarpai	36	31	5	12	11	1	16	15	1
346438	Dumurbera	121	93	28	7	7	-	50	48	2
346439	Chimankhanbar	9	5	4	-	-	-	2	-	2
346440	Suruanagari	11	8	3	-	-	-	11	8	3
346441	Baranata Banya	2	-	2	-	-	-	1	-	1
346442	Kumria Khankuria	38	13	25	-	-	-	24	11	13
346443	Dhanghara	88	41	47	40	4	36	36	36	-
346444	Harina Pashdal Bar	129	30	99	62	7	55	32	9	23
346445	Kakhuria	43	12	31	19	-	19	6	4	2
346446	Shikhar Patra Bar	366	185	181	6	6	-	354	176	178
346447	Hapua	74	25	49	39	-	39	25	22	3
346448	Ghatbarkhangurguri	188	103	85	96	19	77	81	81	-
346449	Bagha Mahakalia	52	22	30	17	1	16	22	17	5
346450	Ichhagere	22	19	3	21	19	2	1	-	1
346451	Siuli Bar	100	26	74	32	20	12	26	3	23
346452	Barbaria Urf Kutakuti	196	93	103	47	8	39	69	66	3
346453	Bamunia Jangal	442	168	274	63	2	61	312	163	149
346454	Sijua	341	127	214	163	23	140	131	82	49
346455	Chhota Sijua	13	5	8	3	1	2	9	4	5
346456	Parihara	485	175	310	227	55	172	122	70	52
346457	Panchberya	33	2	31	-	-	-	32	1	31
346458	Amratalia	129	109	20	49	41	8	67	58	9
346459	Katmuri	-	-	-	-	-	-	-	-	-
346460	Kajli	7	1	6	-	-	-	4	-	4
346461	Ugalpur	3	1	2	-	-	-	3	1	2
346462	Bamania	199	51	148	13	8	5	169	38	131
346463	Bahulya	5	1	4	-	-	-	3	1	2
346464	Srichandanpur	21	19	2	2	2	-	13	12	1
346465	Balagerya	28	23	5	12	11	1	7	5	2
346466	Aluan	151	23	128	8	6	2	141	17	124
346467	Paschimbatya	92	34	58	16	10	6	62	14	48
346468	Pachim Purulia	65	49	16	1	-	1	45	33	12
346469	Durmut Ist Part	50	39	11	30	30	-	4	4	-
346470	Uttar Tentulmuri	218	149	69	56	31	25	77	44	33
346471	Marisi	62	59	3	13	13	-	27	27	-
346472	Paschim Fatepur	144	107	37	52	50	2	84	55	29
346473	Barani	222	41	181	103	8	95	119	33	86
346474	Hatira	208	107	101	46	46	-	136	41	95
346475	Rampatra Bar	53	49	4	16	15	1	36	33	3
346476	Uttar Ektarpur	82	34	48	20	11	9	55	20	35
346477	Kharij Bar	74	67	7	9	8	1	58	52	6
346478	Khalsi Berya	252	124	128	27	23	4	199	85	114
346479	Dhandali Bar	417	295	122	31	29	2	334	243	91
346480	Bhaja Chauli	468	202	266	115	53	62	236	135	101
346481	Nilpura	-	-	-	-	-	-	-	-	-

## PRIMARY CENSUS ABSTRACT

## CENSUS ABSTRACT

## Contai - III

of marginal workers

Household industry workers			Other workers			Non-workers			Name of Village	Location code number
Persons	Males	Females	Persons	Males	Females	Persons	Males	Females		
50	51	52	53	54	55	56	57	58	2	1
2,850	326	2,524	7,902	4,817	3,085	92,637	32,941	59,696	Contai - III (Total)	0337
2,850	326	2,524	7,902	4,817	3,085	92,637	32,941	59,696	Contai - III (Rural)	0337
-	-	-	-	-	-	-	-	-	Contai - III (Urban)	0337
<b>RURAL</b>										
2	2	-	57	51	6	671	213	458	Kurkraul (P)	346309
-	-	-	38	14	24	455	138	317	Shibpur Betalya	346432
-	-	-	2	1	1	129	45	84	Kadua	346433
1	-	1	54	19	35	1,129	334	795	Kushalya	346434
-	-	-	36	8	28	485	176	309	Dakshin Nischintapur	346435
1	-	1	7	1	6	184	95	89	Kanrra Mari	346436
-	-	-	8	5	3	536	192	344	Paschim Sarpai	346437
16	8	8	48	30	18	286	108	178	Dumurbera	346438
-	-	-	7	5	2	81	33	48	Chimankhanbar	346439
-	-	-	-	-	-	57	17	40	Suruanagari	346440
-	-	-	1	-	1	16	4	12	Baranata Banya	346441
4	1	3	10	1	9	86	32	54	Kumria Khankuria	346442
-	-	-	12	1	11	245	92	153	Dhanghara	346443
5	1	4	30	13	17	789	285	504	Harina Pashdal Bar	346444
7	-	7	11	8	3	488	153	335	Kakhuria	346445
3	1	2	3	2	1	381	194	187	Shikhar Patra Bar	346446
1	-	1	9	3	6	168	80	88	Hapua	346447
-	-	-	11	3	8	482	162	320	Ghatbarkhangurguri	346448
-	-	-	13	4	9	104	41	63	Bagha Mahakalia	346449
-	-	-	-	-	-	161	55	106	Ichhagere	346450
3	-	3	39	3	36	577	228	349	Siuli Bar	346451
1	-	1	79	19	60	183	84	99	Barbaria Urf Kutakuti	346452
21	-	21	46	3	43	571	246	325	Bamunia Jangal	346453
2	1	1	45	21	24	927	346	581	Sijua	346454
-	-	-	1	-	1	102	29	73	Chhota Sijua	346455
20	2	18	116	48	68	591	255	336	Parihara	346456
-	-	-	1	1	-	339	130	209	Panchberya	346457
1	1	-	12	9	3	481	158	323	Amratalia	346458
-	-	-	-	-	-	38	13	25	Katmuri	346459
1	-	1	2	1	1	191	62	129	Kaji	346460
-	-	-	-	-	-	118	40	78	Ugalpur	346461
-	-	-	17	5	12	541	225	316	Bamania	346462
2	-	2	-	-	-	370	104	266	Bahulya	346463
5	5	-	1	-	1	48	13	35	Srichandanpur	346464
1	-	1	8	7	1	211	65	146	Balagerya	346465
1	-	1	1	-	1	280	124	156	Aluan	346466
2	1	1	12	9	3	953	309	644	Paschimbatya	346467
-	-	-	19	16	3	691	229	462	Pachim Purulia	346468
12	1	11	4	4	-	580	191	389	Durmut Ist Part	346469
7	1	6	78	73	5	585	190	395	Uttar Tentulmuri	346470
3	1	2	19	18	1	630	199	431	Marisi	346471
-	-	-	8	2	6	626	212	414	Paschim Fatepur	346472
-	-	-	-	-	-	298	138	160	Barani	346473
7	3	4	19	17	2	649	212	437	Hatira	346474
-	-	-	1	1	-	392	113	279	Rampatra Bar	346475
3	-	3	4	3	1	328	121	207	Uttar Ektarpur	346476
2	2	-	5	5	-	268	81	187	Kharij Bar	346477
11	5	6	15	11	4	471	190	281	Khalsi Berya	346478
31	3	28	21	20	1	2,507	832	1,675	Dhandali Bar	346479
9	1	8	108	13	95	1,439	533	906	Bhaja Chauhi	346480
-	-	-	-	-	-	302	148	154	Nilpura	346481



**VILLAGE PRIMARY  
C D Block -**

Location code number	Name of Village	Area of Village in hectares	Number of households	Total population (including institutional and houseless population)			Population in the age-group 0-6		
				Persons	Males	Females	Persons	Males	Females
1	2	3	4	5	6	7	8	9	10
346482	Raghunadanpur	79.59	136	651	341	310	82	41	41
346483	Tatka Bar	55.85	97	450	227	223	45	26	19
346484	Ku Kurmari	36.32	105	509	268	241	67	32	35
346485	Harigechhya	77.88	136	637	329	308	63	32	31
346486	Barabari	140.33	116	577	284	293	73	28	45
346487	Bara Naoai	101.51	138	691	347	344	67	35	32
346488	Olmaidal Bar	83.77	141	577	304	273	68	35	33
346489	Jethai Bari	173.21	220	1,110	567	543	151	74	77
346490	Sarpal	210.03	354	1,455	761	694	125	66	59
346491	Chhota Naoai	38.32	43	214	110	104	26	16	10
346492	Kancheshwar	65.67	115	525	277	248	65	39	26
346493	Sukunia	343.98	613	2,593	1,346	1,247	319	176	143
346494	Damua	33.33	76	460	250	210	58	35	23
346495	Panichiara	321.73	475	2,177	1,132	1,045	262	144	118
346496	Dakshin Kancheswar	73.45	120	557	280	277	71	42	29
346497	Kharipukuria	274.78	521	2,470	1,263	1,207	257	125	132
346498	Uttar Rania	124.10	296	1,308	684	624	127	64	63
346499	Kumirda	290.15	837	3,625	1,881	1,744	448	227	221
346500	Dhamai	95.02	241	1,036	539	497	131	78	53
346501	Tatkapur	88.74	122	506	262	244	46	21	25
346502	Haripur Ist Part	68.28	20	83	42	41	6	5	1
346503	Paschim Kamarda	119.97	277	1,113	572	541	141	81	60
346504	Siankabai	45.55	141	524	282	242	51	25	26
346505	Talda	126.33	285	1,334	692	642	162	98	64
346506	Dantiari	13.38	13	57	31	26	6	4	2
346507	Nilpura Baman Chak	23.78	5	24	14	10	5	3	2
346508	Palbhuni	119.79	194	998	508	490	122	61	61
346509	Canalblock	38.85	22	112	55	57	18	10	8
346510	Uttar Rampur	46.52	109	534	261	273	58	23	35
346511	Chandrikala Punja	43.36	70	345	171	174	43	23	20
346512	Karalda Nahera Bar	70.77	256	1,130	596	534	121	71	50
346513	Karalda Nimak Bar	200.52	467	1,968	1,023	945	252	124	128
346514	Karaldanij Karalda	31.36	140	535	283	252	46	27	19
346515	Karaldasahapur Bar	18.72	8	28	16	12	6	5	1
346516	Karalda Sapai Bar	9.13	12	55	30	25	9	5	4
346517	Sapai	33.65	173	821	406	415	109	46	63
346518	Maisadangar	24.99	27	111	57	54	14	8	6
346519	Sonakandi	79.75	95	509	266	243	47	19	28
346520	Bhadua	87.05	32	142	63	79	14	7	7
346521	Ranichak	26.69	67	297	150	147	25	9	16
346522	Mashagan	53.75	297	1,266	650	616	138	70	68
346523	Uttar Raktia	50.93	67	304	171	133	32	22	10
346524	Olma	37.35	90	385	212	173	44	28	16
346525	Jukibheri	173.64	232	1,016	540	476	117	66	51
346526	Raniora	80.13	178	848	429	419	110	57	53
346527	Dakshinpithulia	70.51	238	1,144	577	567	161	82	79
346528	Uttar Pithulia	100.57	166	788	405	383	96	48	48
346529	Uttar Ramchandrapur	75.45	114	598	309	289	79	40	39
346530	Kanrgan	84.14	68	407	195	212	48	22	26
346531	Bhekutia	15.88	54	270	142	128	29	17	12
346532	Alampur	71.39	109	561	307	254	67	34	33
346533	Serapur	53.69	88	423	225	198	52	34	18
346534	Khalbanamalipur	18.67	44	297	153	144	35	20	15
346535	Kushumpur	103.68	181	843	442	401	97	52	45
346536	Dhaurya Bar	98.58	238	1,086	553	533	145	73	72

## PRIMARY CENSUS ABSTRACT

## CENSUS ABSTRACT

Contai - III

Scheduled Castes population			Scheduled Tribes population			Literates			Name of Village
Persons	Males	Females	Persons	Males	Females	Persons	Males	Females	
11	12	13	14	15	16	17	18	19	2
214	103	111	-	-	-	498	277	221	Raghnadanpur
8	5	3	-	-	-	345	186	159	Tatka Bar
102	51	51	-	-	-	341	196	145	Ku Kurmari
27	12	15	-	-	-	534	283	251	Harigechhya
27	15	12	-	-	-	486	250	236	Barabari
28	14	14	-	-	-	622	311	311	Bara Naoai
-	-	-	-	-	-	466	261	205	Olmoidal Bar
321	168	153	-	-	-	829	461	368	Jethai Bari
262	135	127	1	1	-	1,273	685	588	Sarpal
4	2	2	-	-	-	180	93	87	Chhota Naoai
18	9	9	-	-	-	419	230	189	Kancheshwar
411	223	188	4	3	1	2,104	1,134	970	Sukunia
40	24	16	-	-	-	345	199	146	Damua
250	122	128	-	-	-	1,726	937	789	Panichiara
-	-	-	-	-	-	407	218	189	Dakshin Kancheswar
138	66	72	-	-	-	2,069	1,107	962	Kharipukuria
338	175	163	-	-	-	1,086	599	487	Uttar Rania
855	436	419	-	-	-	2,836	1,575	1,261	Kumirda
296	157	139	-	-	-	833	449	384	Dhamai
3	1	2	-	-	-	433	234	199	Tatkapur
12	6	6	-	-	-	73	37	36	Haripur Ist Part
315	167	148	1	-	1	911	480	431	Paschim Kamarda
34	18	16	-	-	-	424	251	173	Siankabai
562	288	274	-	-	-	1,081	568	513	Talda
34	19	15	-	-	-	50	26	24	Dantiari
-	-	-	-	-	-	18	11	7	Nilpura Baman Chak
6	3	3	-	-	-	842	438	404	Palbhuni
-	-	-	-	-	-	79	41	38	Canalblock
-	-	-	-	-	-	446	233	213	Uttar Rampur
22	12	10	-	-	-	269	139	130	Chandrikala Punja
82	38	44	-	-	-	864	476	388	Karalda Nahera Bar
290	146	144	-	-	-	1,581	869	712	Karalda Nimak Bar
-	-	-	-	-	-	468	248	220	Karaldanij Karalda
-	-	-	-	-	-	20	11	9	Karaldasahapur Bar
-	-	-	-	-	-	35	18	17	Karalda Sapai Bar
36	19	17	-	-	-	684	352	332	Sapai
-	-	-	-	-	-	89	46	43	Maisadangar
236	119	117	-	-	-	426	241	185	Sonakandi
-	-	-	-	-	-	115	49	66	Bhadua
-	-	-	-	-	-	260	138	122	Ranichak
317	162	155	-	-	-	1,025	553	472	Mashagan
65	38	27	-	-	-	238	141	97	Uttar Raktia
-	-	-	-	-	-	306	179	127	Olma
58	26	32	-	-	-	792	447	345	Jukibheri
2	1	1	-	-	-	690	358	332	Raniora
371	172	199	-	-	-	838	458	380	Dakshinpithulia
273	141	132	-	-	-	600	333	267	Uttar Pithulia
95	49	46	-	-	-	515	268	247	Uttar Ramchandrapur
21	12	9	-	-	-	348	172	176	Kanrgan
33	17	16	-	-	-	213	116	97	Bhekutia
-	-	-	-	-	-	444	260	184	Alampur
-	-	-	-	-	-	362	191	171	Serpur
-	-	-	-	-	-	262	133	129	Khalbanamalipur
-	-	-	-	-	-	702	380	322	Kushumpur
66	32	34	-	-	-	860	461	399	Dhaurya Bar

**VILLAGE PRIMARY  
C D Block -**

Location code number	Name of Village	Illiterates			Total workers			Main workers		
		Persons	Males	Females	Persons	Males	Females	Persons	Males	Females
1	2	20	21	22	23	24	25	26	27	28
346482	Raghunadanpur	153	64	89	292	204	88	175	148	27
346483	Tatka Bar	105	41	64	176	141	35	87	78	9
346484	Ku Kurmari	168	72	96	234	163	71	127	124	3
346485	Harigechhya	103	46	57	396	204	192	211	193	18
346486	Barabari	91	34	57	194	168	26	147	141	6
346487	Bara Naoai	69	36	33	364	224	140	234	201	33
346488	Olmaidal Bar	111	43	68	211	177	34	200	171	29
346489	Jethai Bari	281	106	175	519	344	175	351	288	63
346490	Sarpal	182	76	106	669	478	191	578	438	140
346491	Chhota Naoai	34	17	17	94	70	24	52	50	2
346492	Kancheshwar	106	47	59	210	156	54	162	153	9
346493	Sukunia	489	212	277	1,163	838	325	446	414	32
346494	Damua	115	51	64	179	148	31	145	116	29
346495	Panichiara	451	195	256	1,171	720	451	618	543	75
346496	Dakshin Kancheswar	150	62	88	293	165	128	212	105	107
346497	Kharipukuria	401	156	245	929	720	209	173	153	20
346498	Uttar Rania	222	85	137	549	391	158	249	190	59
346499	Kumirda	789	306	483	1,287	1,075	212	660	605	55
346500	Dhamai	203	90	113	340	305	35	5	2	3
346501	Tatkapur	73	28	45	214	154	60	13	9	4
346502	Haripur Ist Part	10	5	5	48	25	23	8	8	-
346503	Paschim Kamarda	202	92	110	699	364	335	245	218	27
346504	Siankabai	100	31	69	285	175	110	170	159	11
346505	Talda	253	124	129	580	427	153	337	323	14
346506	Dantiari	7	5	2	25	19	6	19	19	-
346507	Nilpura Baman Chak	6	3	3	7	7	-	7	7	-
346508	Palbhuni	156	70	86	322	285	37	260	244	16
346509	Canalblock	33	14	19	31	31	-	31	31	-
346510	Uttar Rampur	88	28	60	284	161	123	94	41	53
346511	Chandrikala Punja	76	32	44	126	100	26	63	54	9
346512	Karalda Nahera Bar	266	120	146	495	338	157	252	228	24
346513	Karalda Nimak Bar	387	154	233	660	575	85	494	457	37
346514	Karaldanij Karalda	67	35	32	171	161	10	56	54	2
346515	Karaldasahapur Bar	8	5	3	17	9	8	10	9	1
346516	Karalda Sapai Bar	20	12	8	27	14	13	17	14	3
346517	Sapai	137	54	83	412	251	161	151	136	15
346518	Maisadangar	22	11	11	43	40	3	30	29	1
346519	Sonakandi	83	25	58	279	162	117	103	100	3
346520	Bhadua	27	14	13	40	37	3	18	17	1
346521	Ranichak	37	12	25	161	89	72	42	37	5
346522	Mashagan	241	97	144	458	371	87	205	181	24
346523	Uttar Raktia	66	30	36	196	110	86	56	52	4
346524	Olma	79	33	46	253	143	110	146	133	13
346525	Jukibheri	224	93	131	403	305	98	309	275	34
346526	Raniora	158	71	87	261	251	10	244	240	4
346527	Dakshinpithulia	306	119	187	379	346	33	356	340	16
346528	Uttar Pithulia	188	72	116	467	246	221	222	203	19
346529	Uttar Ramchandrapur	83	41	42	357	195	162	228	192	36
346530	Kanrgan	59	23	36	159	129	30	64	56	8
346531	Bhekutia	57	26	31	83	81	2	80	79	1
346532	Alampur	117	47	70	322	189	133	231	181	50
346533	Serpur	61	34	27	186	136	50	130	121	9
346534	Khalbanamalipur	35	20	15	99	89	10	59	55	4
346535	Kushumpur	141	62	79	468	274	194	287	256	31
346536	Dhaurya Bar	226	92	134	428	331	97	345	325	20

## PRIMARY CENSUS ABSTRACT

## CENSUS ABSTRACT

## Contai - III

Industrial category of main workers													Name of Village 2
Cultivators			Agricultural labourers			Household industry workers			Other workers				
Persons	Males	Females	Persons	Males	Females	Persons	Males	Females	Persons	Males	Females		
29	30	31	32	33	34	35	36	37	38	39	40		
33	32	1	34	34	-	22	8	14	86	74	12	Raghunadanpur	
6	5	1	3	3	-	4	2	2	74	68	6	Tatka Bar	
67	67	-	39	38	1	1	1	-	20	18	2	Ku Kurmari	
123	121	2	26	22	4	5	-	5	57	50	7	Harigechhya	
31	31	-	55	55	-	2	-	2	59	55	4	Barabari	
197	185	12	23	7	16	-	-	-	14	9	5	Bara Naoai	
43	43	-	100	98	2	29	4	25	28	26	2	Olmoidal Bar	
55	53	2	137	122	15	50	13	37	109	100	9	Jethai Bari	
133	133	-	139	137	2	117	3	114	189	165	24	Sarpal	
30	30	-	6	6	-	-	-	-	16	14	2	Chhota Naoai	
42	42	-	41	40	1	6	5	1	73	66	7	Kancheshwar	
153	152	1	100	96	4	20	8	12	173	158	15	Sukunia	
15	15	-	27	27	-	1	1	-	102	73	29	Damua	
216	212	4	123	120	3	21	9	12	258	202	56	Panichiara	
29	28	1	-	-	-	-	-	-	183	77	106	Dakshin Kancheswar	
5	4	1	41	41	-	3	2	1	124	106	18	Kharipukuria	
49	49	-	57	56	1	49	2	47	94	83	11	Uttar Rania	
237	229	8	105	105	-	14	12	2	304	259	45	Kumirda	
-	-	-	-	-	-	-	-	-	5	2	3	Dhamai	
-	-	-	-	-	-	-	-	-	13	9	4	Tatkapur	
8	8	-	-	-	-	-	-	-	-	-	-	Haripur Ist Part	
14	13	1	46	39	7	5	4	1	180	162	18	Paschim Kamarda	
9	9	-	97	97	-	3	-	3	61	53	8	Siankabai	
33	33	-	102	101	1	5	1	4	197	188	9	Talda	
5	5	-	12	12	-	-	-	-	2	2	-	Dantiari	
3	3	-	3	3	-	1	1	-	-	-	-	Nilpura Baman Chak	
81	77	4	59	58	1	1	1	-	119	108	11	Palbhuni	
21	21	-	10	10	-	-	-	-	-	-	-	Canalblock	
50	18	32	12	2	10	6	-	6	26	21	5	Uttar Rampur	
-	-	-	15	15	-	10	1	9	38	38	-	Chandrikala Punja	
43	43	-	35	32	3	13	-	13	161	153	8	Karalda Nahera Bar	
51	47	4	47	46	1	10	-	10	386	364	22	Karalda Nimak Bar	
14	14	-	12	11	1	2	2	-	28	27	1	Karaldanij Karalda	
-	-	-	4	3	1	-	-	-	6	6	-	Karaldasahapur Bar	
1	-	1	10	9	1	1	-	1	5	5	-	Karalda Sapai Bar	
26	22	4	38	32	6	16	14	2	71	68	3	Sapai	
8	8	-	14	14	-	-	-	-	8	7	1	Maisadangar	
33	33	-	2	1	1	-	-	-	68	66	2	Sonakandi	
15	14	1	-	-	-	-	-	-	3	3	-	Bhadua	
19	19	-	11	11	-	-	-	-	12	7	5	Ranichak	
139	126	13	1	1	-	-	-	-	65	54	11	Mashagan	
14	14	-	26	26	-	-	-	-	16	12	4	Uttar Raktia	
29	29	-	3	2	1	6	6	-	108	96	12	Olma	
73	59	14	85	83	2	2	1	1	149	132	17	Jukibheri	
22	22	-	137	134	3	2	2	-	83	82	1	Raniora	
43	42	1	244	235	9	7	3	4	62	60	2	Dakshinpithulia	
22	22	-	28	26	2	8	3	5	164	152	12	Uttar Pithulia	
14	14	-	58	56	2	16	6	10	140	116	24	Uttar Ramchandrapur	
10	9	1	9	7	2	1	-	1	44	40	4	Kanrgan	
14	14	-	52	51	1	-	-	-	14	14	-	Bhekutia	
37	35	2	41	39	2	-	-	-	153	107	46	Alampur	
26	25	1	31	30	1	1	-	1	72	66	6	Serpur	
5	5	-	4	4	-	7	4	3	43	42	1	Khalbanamalipur	
38	32	6	51	47	4	2	1	1	196	176	20	Kushumpur	
57	55	2	119	117	2	12	4	8	157	149	8	Dhaurya Bar	

VILLAGE PRIMARY  
C D Block -

Location code		Industrial category								
		Marginal workers			Cultivators			Agricultural labourers		
number	Name of Village	Persons	Males	Females	Persons	Males	Females	Persons	Males	Females
1	2	41	42	43	44	45	46	47	48	49
346482	Raghunadanpur	117	56	61	51	21	30	35	17	18
346483	Tatka Bar	89	63	26	17	11	6	27	23	4
346484	Ku Kurmari	107	39	68	3	3	-	58	30	28
346485	Harigechhya	185	11	174	174	10	164	-	-	-
346486	Barabari	47	27	20	4	4	-	17	16	1
346487	Bara Naoai	130	23	107	16	13	3	113	10	103
346488	Olmaidal Bar	11	6	5	-	-	-	5	5	-
346489	Jethai Bari	168	56	112	23	8	15	28	24	4
346490	Sarpal	91	40	51	10	8	2	12	12	-
346491	Chhota Naoai	42	20	22	2	2	-	5	5	-
346492	Kancheshwar	48	3	45	7	1	6	3	-	3
346493	Sukunia	717	424	293	78	72	6	228	188	40
346494	Damua	34	32	2	4	2	2	29	29	-
346495	Panichiara	553	177	376	78	24	54	187	47	140
346496	Dakshin Kancheswar	81	60	21	-	-	-	78	58	20
346497	Kharipukuria	756	567	189	81	77	4	298	291	7
346498	Uttar Rania	300	201	99	67	66	1	155	124	31
346499	Kumirda	627	470	157	48	44	4	356	333	23
346500	Dhamai	335	303	32	25	9	16	264	262	2
346501	Tatkapur	201	145	56	64	52	12	77	75	2
346502	Haripur Ist Part	40	17	23	26	13	13	2	2	-
346503	Paschim Kamarda	454	146	308	16	5	11	386	125	261
346504	Siankabai	115	16	99	2	1	1	8	7	1
346505	Talda	243	104	139	12	9	3	115	46	69
346506	Dantiari	6	-	6	-	-	-	-	-	-
346507	Nilpura Baman Chak	-	-	-	-	-	-	-	-	-
346508	Palbhuni	62	41	21	3	3	-	2	1	1
346509	Canalblock	-	-	-	-	-	-	-	-	-
346510	Uttar Rampur	190	120	70	15	3	12	99	59	40
346511	Chandrikala Punja	63	46	17	3	3	-	46	30	16
346512	Karalda Nahera Bar	243	110	133	4	2	2	189	64	125
346513	Karalda Nimak Bar	166	118	48	25	25	-	54	52	2
346514	Karaldanij Karalda	115	107	8	51	51	-	49	46	3
346515	Karaldasahapur Bar	7	-	7	-	-	-	7	-	7
346516	Karalda Sapai Bar	10	-	10	2	-	2	8	-	8
346517	Sapai	261	115	146	7	5	2	148	77	71
346518	Maisadangar	13	11	2	1	1	-	10	10	-
346519	Sonakandi	176	62	114	16	13	3	117	16	101
346520	Bhadua	22	20	2	-	-	-	5	4	1
346521	Ranichak	119	52	67	36	11	25	34	19	15
346522	Mashagan	253	190	63	6	4	2	125	92	33
346523	Uttar Raktia	140	58	82	52	18	34	59	13	46
346524	Olma	107	10	97	-	-	-	44	1	43
346525	Jukibheri	94	30	64	46	14	32	35	9	26
346526	Raniora	17	11	6	2	2	-	5	4	1
346527	Dakshinpithulia	23	6	17	2	1	1	14	5	9
346528	Uttar Pithulia	245	43	202	57	5	52	79	15	64
346529	Uttar Ramchandrapur	129	3	126	2	-	2	126	3	123
346530	Kanrgan	95	73	22	6	5	1	67	58	9
346531	Bhekutia	3	2	1	-	-	-	3	2	1
346532	Alampur	91	8	83	75	6	69	5	1	4
346533	Serpur	56	15	41	36	4	32	7	6	1
346534	Khalbanamalipur	40	34	6	7	7	-	19	19	-
346535	Kushumpur	181	18	163	68	6	62	43	9	34
346536	Dhaurya Bar	83	6	77	3	1	2	72	-	72

## PRIMARY CENSUS ABSTRACT

## CENSUS ABSTRACT

## Contai - III

of marginal workers

Household industry workers			Other workers			Non-workers			Name of Village	Location code number
Persons	Males	Females	Persons	Males	Females	Persons	Males	Females		
50	51	52	53	54	55	56	57	58	2	1
8	-	8	23	18	5	359	137	222	Raghunadanpur	346482
3	2	1	42	27	15	274	86	188	Tatka Bar	346483
36	-	36	10	6	4	275	105	170	Ku Kurmari	346484
1	-	1	10	1	9	241	125	116	Harigechhya	346485
20	2	18	6	5	1	383	116	267	Barabari	346486
-	-	-	1	-	1	327	123	204	Bara Naoai	346487
6	1	5	-	-	-	366	127	239	Olmaidai Bar	346488
85	3	82	32	21	11	591	223	368	Jethai Bari	346489
28	1	27	41	19	22	786	283	503	Sarpal	346490
5	-	5	30	13	17	120	40	80	Chhota Naoai	346491
11	-	11	27	2	25	315	121	194	Kancheshwar	346492
218	15	203	193	149	44	1,430	508	922	Sukunia	346493
-	-	-	1	1	-	281	102	179	Damua	346494
127	9	118	161	97	64	1,006	412	594	Panichiara	346495
-	-	-	3	2	1	264	115	149	Dakshin Kancheswar	346496
179	17	162	198	182	16	1,541	543	998	Kharipukuria	346497
17	-	17	61	11	50	759	293	466	Uttar Rania	346498
47	9	38	176	84	92	2,338	806	1,532	Kumirda	346499
-	-	-	46	32	14	696	234	462	Dhamai	346500
8	-	8	52	18	34	292	108	184	Tatkapur	346501
10	-	10	2	2	-	35	17	18	Haripur Ist Part	346502
9	2	7	43	14	29	414	208	206	Paschim Kamarda	346503
15	-	15	90	8	82	239	107	132	Siankabai	346504
2	2	-	114	47	67	754	265	489	Talda	346505
-	-	-	6	-	6	32	12	20	Dantiari	346506
-	-	-	-	-	-	17	7	10	Nilpura Baman Chak	346507
3	-	3	54	37	17	676	223	453	Palbhuni	346508
-	-	-	-	-	-	81	24	57	Canalblock	346509
18	10	8	58	48	10	250	100	150	Uttar Rampur	346510
1	-	1	13	13	-	219	71	148	Chandrikala Punja	346511
4	1	3	46	43	3	635	258	377	Karalda Nahera Bar	346512
41	-	41	46	41	5	1,308	448	860	Karalda Nimak Bar	346513
5	-	5	10	10	-	364	122	242	Karaldanij Karalda	346514
-	-	-	-	-	-	11	7	4	Karaldasahapur Bar	346515
-	-	-	-	-	-	28	16	12	Karalda Sapai Bar	346516
35	11	24	71	22	49	409	155	254	Sapai	346517
1	-	1	1	-	1	68	17	51	Maisadangar	346518
9	-	9	34	33	1	230	104	126	Sonakandi	346519
-	-	-	17	16	1	102	26	76	Bhadua	346520
17	-	17	32	22	10	136	61	75	Ranichak	346521
2	2	-	120	92	28	808	279	529	Mashagan	346522
2	1	1	27	26	1	108	61	47	Uttar Raktia	346523
8	-	8	55	9	46	132	69	63	Olma	346524
1	-	1	12	7	5	613	235	378	Jukibheri	346525
2	1	1	8	4	4	587	178	409	Raniora	346526
4	-	4	3	-	3	765	231	534	Dakshinpithulia	346527
77	1	76	32	22	10	321	159	162	Uttar Pithulia	346528
1	-	1	-	-	-	241	114	127	Uttar Ramchandrapur	346529
11	-	11	11	10	1	248	66	182	Kanrgan	346530
-	-	-	-	-	-	187	61	126	Bhekutia	346531
-	-	-	11	1	10	239	118	121	Alampur	346532
5	-	5	8	5	3	237	89	148	Serpur	346533
6	1	5	8	7	1	198	64	134	Khalbanamalipur	346534
20	-	20	50	3	47	375	168	207	Kushumpur	346535
3	1	2	5	4	1	658	222	436	Dhaurya Bar	346536

**VILLAGE PRIMARY  
C D Block -**

Location code number	Name of Village	Area of Village in hectares	Number of households	Total population (including institutional and houseless population)			Population in the age-group 0-6		
				Persons	Males	Females	Persons	Males	Females
1	2	3	4	5	6	7	8	9	10
346537	Haibatpur	76.31	120	589	302	287	67	35	32
346538	Purba Fatepur	82.48	164	780	410	370	78	37	41
346539	Jalalpur	59.44	97	434	232	202	45	31	14
346540	Rasulpur	62.96	126	561	282	279	59	27	32
346541	Bahitkunda	157.10	293	1,437	732	705	134	68	66
346542	Katigan	15.86	35	144	78	66	13	7	6
346543	Durmut	264.62	717	3,217	1,637	1,580	329	161	168
346544	Bilashpur	47.80	197	863	420	443	105	39	66
346545	Kashmili	45.19	113	526	270	256	53	26	27
346546	Benamuri	109.86	217	1,048	535	513	104	46	58
346547	Nauri Chak	10.54	6	25	11	14	3	1	2
346548	Sherpur Tarasia Bar	9.13	8	36	22	14	5	4	1
346549	Sher Pur Bamun Bar	11.63	84	323	161	162	27	16	11
346550	Chandbaria	23.88	115	529	268	261	47	29	18
346551	Guagechhia	22.57	43	179	93	86	15	9	6
346552	Baruna Berya	25.10	38	173	89	84	24	13	11
346553	Beutalia	151.04	700	3,634	1,889	1,745	410	211	199
346554	Nayapara	10.59	49	243	120	123	28	16	12
346555	Belda	81.90	131	638	333	305	78	40	38
346556	Bagha Danri	87.87	177	899	472	427	99	53	46
346557	Bhutgerya	68.39	79	389	203	186	43	18	25
346558	Daisai	183.50	671	3,170	1,624	1,546	334	160	174
346559	Ratnamala	73.16	181	775	405	370	79	38	41
346560	Panchirya	82.01	216	1,049	554	495	124	62	62
346561	Barkasmili	85.01	143	779	405	374	106	54	52
346562	Marishda	503.43	1,426	5,953	3,049	2,904	619	312	307
346563	Jashabisha	118.98	244	1,158	592	566	134	62	72
346564	Ballabpur	66.41	172	712	364	348	66	34	32
346565	Jaynagar	42.44	89	407	198	209	38	20	18
346566	Adampur	159.45	372	1,626	839	787	193	96	97
346567	Gopalpur 4Th Part	84.16	206	813	425	388	99	50	49
346568	Dahalauda	49.19	191	693	356	337	62	39	23
346569	Banamali Chhatta	16.78	44	170	89	81	23	11	12
346570	Lauda	121.00	280	1,124	564	560	127	64	63
346571	Jantai	103.47	218	860	446	414	82	41	41
346572	Kamarda	98.63	298	1,225	622	603	123	63	60
346573	Ghoratala	83.69	252	968	510	458	126	69	57
346574	Sillibari	165.73	318	1,376	705	671	142	77	65
346575	Jagudas Bar	268.71	724	3,129	1,593	1,536	338	176	162
346576	Gangadhar Chak	122.93	274	1,320	643	677	154	84	70
346577	Mahesdasbar	22.44	73	319	168	151	34	13	21
346578	Dewan Chak	77.54	149	614	330	284	76	41	35
346579	Maheshdas Bar								
346579	Baibartta Chak	57.43	140	645	333	312	70	34	36
346580	Nachinda	202.07	752	3,604	1,806	1,798	422	220	202
346581	Ukil Chak	21.08	59	279	146	133	36	18	18
346582	Benyajhi	212.46	358	1,736	883	853	209	108	101
346583	Brahman Chak	49.03	103	482	254	228	44	21	23
346584	Bhaitgar	181.70	462	2,053	1,046	1,007	227	108	119
346585	Kanaidighi	874.93	1,925	8,783	4,518	4,265	1,058	541	517
346586	Bidhubahiri	101.85	339	1,577	808	769	147	73	74
346587	Barchun Para	118.68	213	928	496	432	80	46	34
346588	Gamaduli	179.66	197	1,026	520	506	121	61	60
346589	Deulbar	134.36	550	2,298	1,160	1,138	218	114	104
346590	Dihibahiri	13.50	37	161	79	82	19	10	9

## PRIMARY CENSUS ABSTRACT

## CENSUS ABSTRACT

Contai - III

Scheduled Castes population			Scheduled Tribes population			Literates			Name of Village
Persons	Males	Females	Persons	Males	Females	Persons	Males	Females	
11	12	13	14	15	16	17	18	19	2
104	47	57	-	-	-	502	261	241	Haibatpur
338	181	157	-	-	-	590	344	246	Purba Fatepur
-	-	-	-	-	-	340	187	153	Jalalpur
18	10	8	-	-	-	475	247	228	Rasulpur
145	85	60	-	-	-	1,204	646	558	Bahitkunda
-	-	-	-	-	-	104	60	44	Katigan
49	22	27	-	-	-	2,643	1,422	1,221	Durmut
391	182	209	-	-	-	590	319	271	Bilashpur
-	-	-	-	-	-	444	237	207	Kashmili
555	274	281	-	-	-	808	445	363	Benamuri
7	4	3	-	-	-	18	9	9	Nauri Chak
-	-	-	-	-	-	30	18	12	Sherpur Tarasia Bar
39	19	20	-	-	-	280	142	138	Sher Pur Bamun Bar
108	56	52	-	-	-	373	207	166	Chandbaria
-	-	-	-	-	-	142	81	61	Guagechhia
-	-	-	-	-	-	139	75	64	Baruna Berya
-	-	-	14	6	8	2,750	1,529	1,221	Beutalia
34	19	15	-	-	-	186	96	90	Nayapara
-	-	-	-	-	-	544	291	253	Belda
10	6	4	-	-	-	692	392	300	Bagha Danri
8	4	4	-	-	-	303	178	125	Bhutgerya
454	239	215	-	-	-	2,338	1,287	1,051	Daisai
-	-	-	-	-	-	656	360	296	Ratnamala
-	-	-	-	-	-	864	479	385	Panchirya
-	-	-	-	-	-	619	341	278	Barkasmili
1,295	668	627	2	1	1	4,571	2,513	2,058	Marishda
51	26	25	-	-	-	938	506	432	Jashabisha
-	-	-	-	-	-	627	327	300	Ballabpur
101	49	52	-	-	-	310	160	150	Jaynagar
99	53	46	-	-	-	1,153	649	504	Adampur
13	8	5	-	-	-	630	358	272	Gopalpur 4Th Part
10	4	6	-	-	-	595	310	285	Dahalauda
5	3	2	-	-	-	126	72	54	Banamali Chhatta
-	-	-	-	-	-	922	482	440	Lauda
62	30	32	-	-	-	714	388	326	Jantai
25	12	13	-	-	-	1,002	537	465	Kamarda
-	-	-	-	-	-	700	400	300	Ghoratala
57	28	29	87	45	42	1,036	560	476	Sillibari
30	16	14	-	-	-	2,467	1,337	1,130	Jagudas Bar
198	95	103	-	-	-	1,052	539	513	Gangadhar Chak
-	-	-	-	-	-	261	146	115	Mahesdasbar
133	69	64	-	-	-	387	231	156	Dewan Chak
-	-	-	-	-	-	-	-	-	Maheshdas Bar
33	16	17	-	-	-	561	294	267	Baibartta Chak
271	140	131	-	-	-	2,846	1,475	1,371	Nachinda
-	-	-	-	-	-	220	124	96	Ukil Chak
100	52	48	-	-	-	1,395	749	646	Benyajhi
-	-	-	-	-	-	401	224	177	Brahman Chak
277	137	140	-	-	-	1,562	869	693	Bhaitgar
1,443	754	689	19	9	10	7,095	3,839	3,256	Kanaidighi
35	17	18	-	-	-	1,242	687	555	Bidhubahiri
-	-	-	-	-	-	784	425	359	Barchun Para
-	-	-	-	-	-	805	428	377	Gamaduli
37	18	19	-	-	-	1,972	1,014	958	Deulbar
8	5	3	-	-	-	120	59	61	Dihibahiri



VILLAGE PRIMARY  
C D Block -

Location code number	Name of Village	Illiterates			Total workers			Main workers		
		Persons	Males	Females	Persons	Males	Females	Persons	Males	Females
1	2	20	21	22	23	24	25	26	27	28
346537	Haibatpur	87	41	46	320	171	149	199	144	55
346538	Purba Fatepur	190	66	124	303	250	53	186	151	35
346539	Jalalpur	94	45	49	146	128	18	141	126	15
346540	Rasulpur	86	35	51	195	165	30	188	164	24
346541	Bahitkunda	233	86	147	582	390	192	375	329	46
346542	Katigan	40	18	22	87	48	39	47	45	2
346543	Durmut	574	215	359	1,194	1,008	186	383	346	37
346544	Bilashpur	273	101	172	301	270	31	249	238	11
346545	Kashmili	82	33	49	303	192	111	241	183	58
346546	Benamuri	240	90	150	444	325	119	354	305	49
346547	Nauri Chak	7	2	5	12	6	6	7	6	1
346548	Sherpur Tarasia Bar	6	4	2	13	11	2	1	1	-
346549	Sher Pur Bamun Bar	43	19	24	113	88	25	33	29	4
346550	Chandbaria	156	61	95	214	158	56	135	126	9
346551	Guagechhia	37	12	25	102	59	43	45	43	2
346552	Baruna Berya	34	14	20	62	48	14	15	13	2
346553	Beutalia	884	360	524	1,269	1,153	116	771	716	55
346554	Nayapara	57	24	33	74	70	4	44	42	2
346555	Belda	94	42	52	239	203	36	62	55	7
346556	Bagha Danri	207	80	127	322	278	44	202	193	9
346557	Bhutgerya	86	25	61	122	110	12	96	92	4
346558	Daisai	832	337	495	1,426	1,004	422	656	575	81
346559	Ratnamala	119	45	74	354	264	90	166	146	20
346560	Panchirya	185	75	110	448	333	115	110	107	3
346561	Barkasmili	160	64	96	417	252	165	260	242	18
346562	Marishda	1,382	536	846	2,178	1,790	388	1,236	1,083	153
346563	Jashabisha	220	86	134	445	363	82	239	224	15
346564	Ballabpur	85	37	48	237	210	27	155	146	9
346565	Jaynagar	97	38	59	129	114	15	65	62	3
346566	Adampur	473	190	283	714	478	236	485	358	127
346567	Gopalpur 4Th Part	183	67	116	398	226	172	191	184	7
346568	Dahalauda	98	46	52	244	217	27	244	217	27
346569	Banamali Chhatta	44	17	27	59	45	14	25	17	8
346570	Lauda	202	82	120	468	337	131	255	199	56
346571	Jantai	146	58	88	311	262	49	305	260	45
346572	Kamarda	223	85	138	492	355	137	370	243	127
346573	Ghoratala	268	110	158	480	323	157	270	253	17
346574	Sillibari	340	145	195	622	410	212	497	395	102
346575	Jagudas Bar	662	256	406	1,112	939	173	480	446	34
346576	Gangadhar Chak	268	104	164	543	363	180	302	244	58
346577	Mahesdasbar	58	22	36	103	87	16	101	86	15
346578	Dewan Chak	227	99	128	254	188	66	50	42	8
346579	Maheshdas Bar									
346579	Baibartta Chak	84	39	45	212	198	14	205	197	8
346580	Nachinda	758	331	427	1,503	1,093	410	1,007	848	159
346581	Ukil Chak	59	22	37	169	85	84	112	80	32
346582	Benyajhi	341	134	207	714	525	189	183	171	12
346583	Brahman Chak	81	30	51	306	159	147	147	129	18
346584	Bhaitgar	491	177	314	756	599	157	414	371	43
346585	Kanaidighi	1,688	679	1,009	3,390	2,628	762	2,149	1,923	226
346586	Bidhubahiri	335	121	214	770	519	251	296	273	23
346587	Barchun Para	144	71	73	334	279	55	216	188	28
346588	Gamaduli	221	92	129	336	299	37	285	265	20
346589	Deulbar	326	146	180	1,007	680	327	469	420	49
346590	Dihibahiri	41	20	21	53	44	9	30	29	1

## PRIMARY CENSUS ABSTRACT

## CENSUS ABSTRACT

## Contai - III

Industrial category of main workers													Name of Village 2
Cultivators			Agricultural labourers			Household industry workers			Other workers				
Persons	Males	Females	Persons	Males	Females	Persons	Males	Females	Persons	Males	Females		
29	30	31	32	33	34	35	36	37	38	39	40		
45	42	3	81	49	32	16	5	11	57	48	9	Haibatpur	
58	50	8	4	2	2	9	1	8	115	98	17	Purba Fatepur	
39	39	-	23	23	-	-	-	-	79	64	15	Jalalpur	
54	48	6	36	28	8	3	1	2	95	87	8	Rasulpur	
99	94	5	107	89	18	10	6	4	159	140	19	Bahitkunda	
7	6	1	27	27	-	1	-	1	12	12	-	Katigan	
5	4	1	49	48	1	25	25	-	304	269	35	Durmut	
47	46	1	100	99	1	3	2	1	99	91	8	Bilashpur	
38	30	8	59	44	15	-	-	-	144	109	35	Kashmili	
11	9	2	23	16	7	4	2	2	316	278	38	Benamuri	
1	1	-	1	1	-	1	1	-	4	3	1	Nauri Chak	
-	-	-	-	-	-	-	-	-	1	1	-	Sherpur Tarasia Bar	
-	-	-	1	1	-	1	1	-	31	27	4	Sher Pur Bamun Bar	
-	-	-	18	18	-	3	3	-	114	105	9	Chandbaria	
7	7	-	16	16	-	1	-	1	21	20	1	Guagechhia	
-	-	-	-	-	-	7	7	-	8	6	2	Baruna Berya	
16	14	2	42	41	1	25	17	8	688	644	44	Beutalia	
3	3	-	16	16	-	-	-	-	25	23	2	Nayapara	
-	-	-	1	1	-	-	-	-	61	54	7	Belda	
24	24	-	50	49	1	8	7	1	120	113	7	Bagha Danri	
16	16	-	17	16	1	5	4	1	58	56	2	Bhutgerya	
27	27	-	58	56	2	143	112	31	428	380	48	Daisai	
17	15	2	12	12	-	35	31	4	102	88	14	Ratnamala	
18	18	-	22	22	-	4	4	-	66	63	3	Panchirya	
69	69	-	93	88	5	10	5	5	88	80	8	Barkasmili	
123	120	3	279	266	13	60	17	43	774	680	94	Marishda	
81	77	4	14	13	1	2	1	1	142	133	9	Jashabisha	
43	42	1	38	38	-	2	1	1	72	65	7	Ballabpur	
-	-	-	5	4	1	4	3	1	56	55	1	Jaynagar	
224	217	7	79	30	49	36	4	32	146	107	39	Adampur	
138	136	2	13	12	1	2	2	-	38	34	4	Gopalpur 4Th Part	
29	27	2	128	119	9	1	-	1	86	71	15	Dahalouda	
1	1	-	-	-	-	9	2	7	15	14	1	Banamali Chhatta	
35	33	2	46	45	1	46	10	36	128	111	17	Lauda	
65	56	9	22	22	-	16	2	14	202	180	22	Jantai	
48	46	2	23	22	1	104	1	103	195	174	21	Kamarda	
83	80	3	80	79	1	3	1	2	104	93	11	Ghoratala	
24	21	3	176	148	28	16	9	7	281	217	64	Sillibari	
75	73	2	140	135	5	16	11	5	249	227	22	Jagudas Bar	
16	15	1	23	23	-	50	8	42	213	198	15	Gangadhar Chak	
5	5	-	28	28	-	-	-	-	68	53	15	Mahesdasbar	
-	-	-	-	-	-	-	-	-	50	42	8	Dewan Chak	
-	-	-	-	-	-	-	-	-	-	-	-	Maheshdas Bar	
1	1	-	160	158	2	11	9	2	33	29	4	Baibartta Chak	
124	123	1	257	234	23	87	24	63	539	467	72	Nachinda	
16	16	-	31	31	-	34	3	31	31	30	1	Ukil Chak	
7	7	-	39	39	-	3	3	-	134	122	12	Benyajhi	
22	22	-	59	57	2	20	4	16	46	46	-	Brahman Chak	
46	44	2	15	14	1	30	21	9	323	292	31	Bhaitgar	
267	257	10	529	523	6	128	73	55	1,225	1,070	155	Kanaidighi	
33	33	-	76	76	-	27	22	5	160	142	18	Bidhubahiri	
54	49	5	76	73	3	4	4	-	82	62	20	Barchun Para	
60	60	-	120	115	5	6	1	5	99	89	10	Gamaduli	
71	66	5	126	119	7	20	15	5	252	220	32	Deulbar	
-	-	-	1	1	-	3	3	-	26	25	1	Dhibahiri	

**VILLAGE PRIMARY  
C D Block -**

Location code number	Name of Village	Industrial category								
		Marginal workers			Cultivators			Agricultural labourers		
		Persons	Males	Females	Persons	Males	Females	Persons	Males	Females
1	2	41	42	43	44	45	46	47	48	49
346537	Haibatpur	121	27	94	1	-	1	80	19	61
346538	Purba Fatepur	117	99	18	-	-	-	91	78	13
346539	Jalalpur	5	2	3	2	-	2	1	-	1
346540	Rasulpur	7	1	6	-	-	-	4	-	4
346541	Bahitkunda	207	61	146	3	2	1	174	47	127
346542	Katigan	40	3	37	-	-	-	38	2	36
346543	Durmut	811	662	149	22	15	7	344	282	62
346544	Bilashpur	52	32	20	4	4	-	39	24	15
346545	Kashmili	62	9	53	33	4	29	9	2	7
346546	Benamuri	90	20	70	3	3	-	25	5	20
346547	Nauri Chak	5	-	5	-	-	-	3	-	3
346548	Sherpur Tarasia Bar	12	10	2	1	1	-	5	4	1
346549	Sher Pur Bamun Bar	80	59	21	5	4	1	29	22	7
346550	Chandbaria	79	32	47	1	1	-	15	9	6
346551	Guagechhia	57	16	41	1	-	1	7	6	1
346552	Baruna Berya	47	35	12	1	1	-	15	14	1
346553	Beutalia	498	437	61	36	34	2	176	161	15
346554	Nayapara	30	28	2	-	-	-	14	13	1
346555	Belda	177	148	29	40	38	2	40	37	3
346556	Bagha Danri	120	85	35	3	3	-	67	59	8
346557	Bhutgerya	26	18	8	3	3	-	3	3	-
346558	Daisai	770	429	341	153	44	109	306	241	65
346559	Ratnamala	188	118	70	20	13	7	35	34	1
346560	Panchirya	338	226	112	3	3	-	158	92	66
346561	Barkasmili	157	10	147	68	7	61	61	3	58
346562	Marishda	942	707	235	136	123	13	462	389	73
346563	Jashabisha	206	139	67	7	4	3	43	37	6
346564	Ballabpur	82	64	18	5	5	-	47	46	1
346565	Jaynagar	64	52	12	1	-	1	43	41	2
346566	Adampur	229	120	109	29	17	12	91	67	24
346567	Gopalpur 4Th Part	207	42	165	8	6	2	163	15	148
346568	Dahalauda	-	-	-	-	-	-	-	-	-
346569	Banamali Chhatta	34	28	6	5	4	1	19	18	1
346570	Lauda	213	138	75	49	27	22	72	66	6
346571	Jantai	6	2	4	-	-	-	-	-	-
346572	Kamarda	122	112	10	18	16	2	83	81	2
346573	Ghoratala	210	70	140	20	10	10	30	27	3
346574	Sillibari	125	15	110	1	-	1	21	3	18
346575	Jagudas Bar	632	493	139	56	56	-	384	369	15
346576	Gangadhar Chak	241	119	122	30	28	2	31	27	4
346577	Mahesdasbar	2	1	1	-	-	-	1	-	1
346578	Dewan Chak	204	146	58	29	26	3	73	69	4
346579	Maheshdas Bar									
346579	Baibartta Chak	7	1	6	-	-	-	-	-	-
346580	Nachinda	496	245	251	29	25	4	114	103	11
346581	Ukil Chak	57	5	52	1	-	1	44	5	39
346582	Benyajhi	531	354	177	32	30	2	222	215	7
346583	Brahman Chak	159	30	129	3	3	-	131	26	105
346584	Bhaitgar	342	228	114	10	7	3	42	37	5
346585	Kanaidighi	1,241	705	536	133	126	7	490	345	145
346586	Bidhubahiri	474	246	228	66	32	34	192	70	122
346587	Barchun Para	118	91	27	35	25	10	51	47	4
346588	Gamaduli	51	34	17	-	-	-	26	23	3
346589	Deulbar	538	260	278	40	27	13	300	141	159
346590	Dihibahiri	23	15	8	6	5	1	1	1	-

## PRIMARY CENSUS ABSTRACT

## CENSUS ABSTRACT

## Contai - III

of marginal workers

Household industry workers			Other workers			Non-workers			Name of Village	Location code number
Persons	Males	Females	Persons	Males	Females	Persons	Males	Females		
50	51	52	53	54	55	56	57	58	2	1
30	-	30	10	8	2	269	131	138	Haibatpur	346537
2	-	2	24	21	3	477	160	317	Purba Fatepur	346538
-	-	-	2	2	-	288	104	184	Jalalpur	346539
2	-	2	1	1	-	366	117	249	Rasulpur	346540
13	-	13	17	12	5	855	342	513	Bahitkunda	346541
-	-	-	2	1	1	57	30	27	Katigan	346542
65	24	41	380	341	39	2,023	629	1,394	Durmut	346543
-	-	-	9	4	5	562	150	412	Bilashpur	346544
-	-	-	20	3	17	223	78	145	Kashmili	346545
3	2	1	59	10	49	604	210	394	Benamuri	346546
1	-	1	1	-	1	13	5	8	Nauri Chak	346547
-	-	-	6	5	1	23	11	12	Sherpur Tarasia Bar	346548
3	2	1	43	31	12	210	73	137	Sher Pur Bamun Bar	346549
23	1	22	40	21	19	315	110	205	Chandbaria	346550
38	2	36	11	8	3	77	34	43	Guagechhia	346551
2	2	-	29	18	11	111	41	70	Baruna Berya	346552
28	18	10	258	224	34	2,365	736	1,629	Beutalia	346553
-	-	-	16	15	1	169	50	119	Nayapara	346554
12	2	10	85	71	14	399	130	269	Belda	346555
18	1	17	32	22	10	577	194	383	Bagha Danri	346556
8	1	7	12	11	1	267	93	174	Bhutgerya	346557
71	26	45	240	118	122	1,744	620	1,124	Daisai	346558
50	14	36	83	57	26	421	141	280	Ratnamala	346559
4	1	3	173	130	43	601	221	380	Panchirya	346560
26	-	26	2	-	2	362	153	209	Barkasmili	346561
46	12	34	298	183	115	3,775	1,259	2,516	Marishda	346562
48	-	48	108	98	10	713	229	484	Jashabisha	346563
7	-	7	23	13	10	475	154	321	Ballabpur	346564
8	-	8	12	11	1	278	84	194	Jaynagar	346565
64	4	60	45	32	13	912	361	551	Adampur	346566
9	2	7	27	19	8	415	199	216	Gopalpur 4Th Part	346567
-	-	-	-	-	-	449	139	310	Dahalauda	346568
1	-	1	9	6	3	111	44	67	Banamali Chhatta	346569
49	8	41	43	37	6	656	227	429	Lauda	346570
3	-	3	3	2	1	549	184	365	Jantai	346571
4	3	1	17	12	5	733	267	466	Kamarda	346572
6	1	5	154	32	122	488	187	301	Ghoratala	346573
5	-	5	98	12	86	754	295	459	Sillibari	346574
112	6	106	80	62	18	2,017	654	1,363	Jagudas Bar	346575
102	2	100	78	62	16	777	280	497	Gangadhar Chak	346576
-	-	-	1	1	-	216	81	135	Mahesdasbar	346577
-	-	-	102	51	51	360	142	218	Dewan Chak	346578
-	-	-	-	-	-	-	-	-	Maheshdas Bar	-
4	-	4	3	1	2	433	135	298	Baibartta Chak	346579
107	6	101	246	111	135	2,101	713	1,388	Nachinda	346580
11	-	11	1	-	1	110	61	49	Ukil Chak	346581
60	1	59	217	108	109	1,022	358	664	Benyajhi	346582
24	-	24	1	1	-	176	95	81	Brahman Chak	346583
22	1	21	268	183	85	1,297	447	850	Bhaitgar	346584
303	18	285	315	216	99	5,393	1,890	3,503	Kanaidighi	346585
50	14	36	166	130	36	807	289	518	Bidhubahiri	346586
1	1	-	31	18	13	594	217	377	Barchun Para	346587
8	-	8	17	11	6	690	221	469	Gamaduli	346588
15	7	8	183	85	98	1,291	480	811	Deulbar	346589
1	-	1	15	9	6	108	35	73	Dhibahiri	346590

**VILLAGE PRIMARY  
C D Block -**

Location code number	Name of Village	Area of Village in hectares	Number of households	Total population (including institutional and houseless population)			Population in the age-group 0-6		
				Persons	Males	Females	Persons	Males	Females
1	2	3	4	5	6	7	8	9	10
346591	Paik Bar	99.12	553	2,254	1,151	1,103	238	126	112
346592	Malbari	132.28	239	1,050	546	504	151	73	78
346593	Shankarpur	84.98	118	541	273	268	55	26	29
346594	Phaodar Chak	56.19	108	555	299	256	65	39	26
346595	Jamuashankarpur	100.63	269	1,306	675	631	149	75	74
346596	Bara Rasulpur	149.33	177	786	403	383	67	36	31

## PRIMARY CENSUS ABSTRACT

**CENSUS ABSTRACT**

Contai - III

Scheduled Castes population			Scheduled Tribes population			Literates			Name of Village
Persons	Males	Females	Persons	Males	Females	Persons	Males	Females	
11	12	13	14	15	16	17	18	19	2
6	2	4	-	-	-	1,798	954	844	Paik Bar
3	1	2	-	-	-	776	443	333	Malbari
61	34	27	-	-	-	462	246	216	Shankarpur
-	-	-	-	-	-	481	259	222	Phaodar Chak
123	58	65	-	-	-	1,040	561	479	Jamuashankarpur
191	100	91	1	1	-	661	347	314	Bara Rasulpur

**VILLAGE PRIMARY  
C D Block -**

Location code number	Name of Village	Illiterates			Total workers			Main workers		
		Persons	Males	Females	Persons	Males	Females	Persons	Males	Females
1	2	20	21	22	23	24	25	26	27	28
346591	Paik Bar	456	197	259	956	695	261	385	355	30
346592	Malbari	274	103	171	503	332	171	165	151	14
346593	Shankarpur	79	27	52	169	156	13	162	153	9
346594	Phaodar Chak	74	40	34	229	173	56	120	109	11
346595	Jamuashankarpur	266	114	152	430	368	62	52	46	6
346596	Bara Rasulpur	125	56	69	235	210	25	200	182	18

## PRIMARY CENSUS ABSTRACT

## CENSUS ABSTRACT

## Contai - III

Industrial category of main workers													Name of Village
Cultivators			Agricultural labourers			Household industry workers			Other workers				
Persons	Males	Females	Persons	Males	Females	Persons	Males	Females	Persons	Males	Females		
29	30	31	32	33	34	35	36	37	38	39	40	2	
89	85	4	78	77	1	10	10	-	208	183	25	Paik Bar	
16	15	1	77	72	5	2	-	2	70	64	6	Malbari	
32	31	1	15	13	2	6	4	2	109	105	4	Shankarpur	
49	46	3	37	33	4	1	-	1	33	30	3	Phaodar Chak	
3	3	-	4	2	2	-	-	-	45	41	4	Jamuashankarpur	
90	89	1	42	41	1	18	15	3	50	37	13	Bara Rasulpur	



**VILLAGE PRIMARY  
C D Block -**

Location code number	Name of Village	Industrial category								
		Marginal workers			Cultivators			Agricultural labourers		
		Persons	Males	Females	Persons	Males	Females	Persons	Males	Females
1	2	41	42	43	44	45	46	47	48	49
346591	Paik Bar	571	340	231	95	50	45	143	106	37
346592	Malbari	338	181	157	69	4	65	66	24	42
346593	Shankarpur	7	3	4	1	1	-	3	1	2
346594	Phaodar Chak	109	64	45	14	9	5	43	25	18
346595	Jamuashankarpur	378	322	56	37	31	6	211	192	19
346596	Bara Rasulpur	35	28	7	6	3	3	17	15	2

## PRIMARY CENSUS ABSTRACT

## CENSUS ABSTRACT

## Contai - III

of marginal workers

Household industry workers			Other workers			Non-workers			Name of Village	Location code number
Persons	Males	Females	Persons	Males	Females	Persons	Males	Females		
50	51	52	53	54	55	56	57	58	2	1
25	4	21	308	180	128	1,298	456	842	Paik Bar	346591
27	1	26	176	152	24	547	214	333	Malbari	346592
-	-	-	3	1	2	372	117	255	Shankarpur	346593
15	1	14	37	29	8	326	126	200	Phaodar Chak	346594
17	5	12	113	94	19	876	307	569	Jamuashankarpur	346595
1	1	-	11	9	2	551	193	358	Bara Rasulpur	346596

**VILLAGE PRIMARY  
C D Block -**

Location code number	Name of Village	Area of Village in hectares	Number of households	Total population (including institutional and houseless population)			Population in the age-group 0-6		
				Persons	Males	Females	Persons	Males	Females
1	2	3	4	5	6	7	8	9	10
<b>0338</b>	<b>Egra - I (Total)</b>	<b>19,789.98</b>	<b>35,273</b>	<b>1,67,163</b>	<b>86,458</b>	<b>80,705</b>	<b>18,870</b>	<b>9,796</b>	<b>9,074</b>
<b>0338</b>	<b>Egra - I (Rural)</b>	<b>19,789.98</b>	<b>35,273</b>	<b>1,67,163</b>	<b>86,458</b>	<b>80,705</b>	<b>18,870</b>	<b>9,796</b>	<b>9,074</b>
<b>0338</b>	<b>Egra - I (Urban)</b>	<b>0.00</b>	<b>-</b>	<b>-</b>	<b>-</b>	<b>-</b>	<b>-</b>	<b>-</b>	<b>-</b>
<b>RURAL</b>									
346597	Digha	61.09	53	284	156	128	28	17	11
346598	Sarrang	431.51	513	2,448	1,247	1,201	284	136	148
346599	Tentulia	78.91	265	1,279	658	621	151	85	66
346600	Gopal Chak	57.21	45	185	95	90	18	10	8
346601	Kourda	199.14	375	1,634	818	816	188	114	74
346602	Barida	577.33	962	4,630	2,348	2,282	584	317	267
346603	Panisalia	13.28		-----Un-inhabited-----					
346604	Sijua Sarifabad	35.79		-----Un-inhabited-----					
346605	Kalyanpur	87.25	120	609	323	286	78	45	33
346606	Baispur	78.40	155	732	381	351	75	40	35
346607	Khalina	253.83	404	1,887	985	902	206	111	95
346608	Bartana	562.09	859	3,799	1,995	1,804	407	226	181
346609	Hasimpur	49.84	49	305	166	139	37	21	16
346610	Asda Dakshin	84.41	263	1,194	614	580	126	63	63
346611	Kia	336.08	590	2,760	1,436	1,324	323	165	158
346612	Madhabpur	148.54	132	607	316	291	55	26	29
346613	Telami	181.02	322	1,387	713	674	161	74	87
346614	Bataspur	195.77	161	726	383	343	75	38	37
346615	Jamgan	69.81	109	466	242	224	50	24	26
346616	Kamardiha	150.00	260	1,209	617	592	140	69	71
346617	Ramkrishanapur	69.38	134	604	337	267	52	33	19
346618	Hosenpur	34.69	49	221	112	109	28	15	13
346619	Ailan	136.21	257	1,207	635	572	130	63	67
346620	Kudi	201.55	385	1,664	866	798	152	75	77
346621	Naraharipur	53.27	203	865	457	408	81	38	43
346622	Benachakri	137.42	337	1,665	880	785	150	76	74
346623	Hamirjita	70.42	270	1,234	638	596	143	82	61
346624	Satkhandra	88.28	258	1,074	559	515	111	58	53
346625	Dalkuchi	29.48		-----Un-inhabited-----					
346626	Jerthan	738.15	1,347	6,568	3,374	3,194	817	407	410
346627	Ulua	57.57	108	427	218	209	44	19	25
346628	Katabani	101.12	79	421	221	200	79	43	36
346629	Alangiri	839.32	1,318	6,099	3,186	2,913	628	320	308
346630	Panchrol	444.35	1,224	5,615	2,913	2,702	543	271	272
346631	Bilbara	99.67	228	1,057	527	530	138	70	68
346632	Baya	46.38	62	369	202	167	40	25	15
346633	Sonapada	47.55	91	455	233	222	38	20	18
346634	Tamalda	116.48	128	592	298	294	62	28	34
346635	Kalyanpur	133.95	141	756	384	372	106	51	55
346636	Amdai	159.43	856	5,181	2,700	2,481	781	414	367
346637	Ramchandrapur	79.88	159	711	371	340	83	41	42
346638	Shikra Chakadei	167.14	225	1,078	560	518	108	55	53
346639	Tentulmuri	82.73	199	814	407	407	92	47	45
346640	Dhusarda	190.67	205	940	482	458	122	59	63
346641	Rayda	202.87	216	1,001	506	495	106	59	47
346642	Jhanajhari	62.90	88	518	271	247	103	54	49
346643	Kasbagola	466.05	1,452	7,900	4,047	3,853	1,253	654	599
346644	Purushotampur	107.49	141	583	280	303	54	25	29
346645	Malida	114.24	202	867	441	426	108	64	44
346646	Telami	151.82	188	969	521	448	97	58	39
346647	Gahabi	79.12	229	1,014	524	490	118	58	60

## PRIMARY CENSUS ABSTRACT

## CENSUS ABSTRACT

## Egra - I

Scheduled Castes population			Scheduled Tribes population			Literates			Name of Village
Persons	Males	Females	Persons	Males	Females	Persons	Males	Females	
11	12	13	14	15	16	17	18	19	2
15,461	7,952	7,509	2,617	1,350	1,267	1,22,834	68,827	54,007	Egra - I (Total)
15,461	7,952	7,509	2,617	1,350	1,267	1,22,834	68,827	54,007	Egra - I (Rural)
-	-	-	-	-	-	-	-	-	Egra - I (Urban)
<b>RURAL</b>									
12	7	5	-	-	-	235	136	99	Digha
186	94	92	134	74	60	1,792	1,020	772	Sarrang
74	31	43	144	82	62	880	492	388	Tentulia
-	-	-	-	-	-	146	79	67	Gopal Chak
102	53	49	59	29	30	1,106	594	512	Kourda
409	201	208	-	-	-	3,199	1,780	1,419	Barida
-----Un-inhabited-----									
-----Un-inhabited-----									
10	6	4	-	-	-	385	209	176	Kalyanpur
15	8	7	-	-	-	588	325	263	Baispur
122	60	62	149	75	74	1,418	814	604	Khalina
445	243	202	8	4	4	2,823	1,601	1,222	Barttana
-	-	-	-	-	-	225	130	95	Hasimpur
11	6	5	-	-	-	872	489	383	Asda Dakshin
102	50	52	42	21	21	1,952	1,138	814	Kia
31	14	17	-	-	-	510	282	228	Madhabpur
95	50	45	251	126	125	933	539	394	Telami
6	3	3	24	16	8	601	331	270	Bataspur
-	-	-	-	-	-	333	193	140	Jamgan
22	12	10	30	14	16	853	494	359	Kamardiha
125	65	60	-	-	-	454	276	178	Ramkrishanapur
-	-	-	-	-	-	150	85	65	Hosenpur
25	13	12	10	5	5	946	532	414	Ailan
32	15	17	-	-	-	1,355	756	599	Kudi
1	1	-	-	-	-	698	403	295	Naraharipur
32	16	16	204	102	102	1,207	703	504	Benachakri
100	52	48	41	24	17	926	504	422	Hamirjita
61	24	37	1	1	-	832	475	357	Satkhandra
-----Un-inhabited-----									
260	130	130	23	10	13	4,493	2,575	1,918	Jerthan
1	-	1	2	1	1	335	187	148	Ulua
8	3	5	-	-	-	222	130	92	Katabani
830	447	383	140	72	68	4,438	2,522	1,916	Alangiri
296	157	139	97	46	51	4,425	2,481	1,944	Panchrol
442	222	220	-	-	-	626	351	275	Bilbara
-	-	-	-	-	-	266	155	111	Baya
7	4	3	1	1	-	354	198	156	Sonapada
74	37	37	-	-	-	494	261	233	Tamalda
26	14	12	-	-	-	545	307	238	Kalyanpur
115	61	54	17	9	8	3,255	1,866	1,389	Amdai
2	2	-	66	33	33	522	300	222	Ramchandrapur
34	20	14	8	4	4	848	470	378	Shikra Chakadei
51	28	23	-	-	-	592	305	287	Tentulmuri
277	145	132	107	56	51	601	339	262	Dhusarda
104	55	49	134	69	65	759	411	348	Rayda
19	12	7	-	-	-	249	132	117	Jhanajhari
377	190	187	16	8	8	4,559	2,557	2,002	Kasbagola
24	10	14	21	7	14	465	240	225	Purushotampur
332	163	169	-	-	-	631	347	284	Malida
31	16	15	-	-	-	844	459	385	Telami
452	236	216	1	1	-	818	451	367	Gahabi

**VILLAGE PRIMARY  
C D Block -**

Location code number	Name of Village	Illiterates			Total workers			Main workers		
		Persons	Males	Females	Persons	Males	Females	Persons	Males	Females
1	2	20	21	22	23	24	25	26	27	28
<b>0338</b>	<b>Egra - I (Total)</b>	<b>44,329</b>	<b>17,631</b>	<b>26,698</b>	<b>72,979</b>	<b>54,263</b>	<b>18,716</b>	<b>47,262</b>	<b>42,526</b>	<b>4,736</b>
<b>0338</b>	<b>Egra - I (Rural)</b>	<b>44,329</b>	<b>17,631</b>	<b>26,698</b>	<b>72,979</b>	<b>54,263</b>	<b>18,716</b>	<b>47,262</b>	<b>42,526</b>	<b>4,736</b>
<b>0338</b>	<b>Egra - I (Urban)</b>	-	-	-	-	-	-	-	-	-
	<b>RURAL</b>									
346597	Digha	49	20	29	97	90	7	81	79	2
346598	Sarrang	656	227	429	870	778	92	778	717	61
346599	Tentulia	399	166	233	539	380	159	451	369	82
346600	Gopal Chak	39	16	23	59	59	-	45	45	-
346601	Kourda	528	224	304	637	501	136	264	237	27
346602	Barida	1,431	568	863	1,948	1,397	551	848	816	32
346603	Panisalia				-----Un-inhabited-----					
346604	Sijua Sarifabad				-----Un-inhabited-----					
346605	Kalyanpur	224	114	110	191	188	3	191	188	3
346606	Baispur	144	56	88	249	243	6	248	242	6
346607	Khalina	469	171	298	890	638	252	629	541	88
346608	Bartana	976	394	582	1,510	1,195	315	1,214	1,082	132
346609	Hasimpur	80	36	44	116	114	2	116	114	2
346610	Asda Dakshin	322	125	197	758	426	332	357	343	14
346611	Kia	808	298	510	1,341	985	356	905	838	67
346612	Madhabpur	97	34	63	368	204	164	124	120	4
346613	Telami	454	174	280	907	484	423	344	314	30
346614	Bataspur	125	52	73	420	228	192	184	176	8
346615	Jamgan	133	49	84	140	138	2	137	135	2
346616	Kamardiha	356	123	233	736	400	336	454	293	161
346617	Ramkrishanapur	150	61	89	241	210	31	149	145	4
346618	Hosenpur	71	27	44	92	69	23	54	49	5
346619	Ailan	261	103	158	661	399	262	384	344	40
346620	Kudi	309	110	199	768	581	187	496	471	25
346621	Naraharipur	167	54	113	307	294	13	304	292	12
346622	Benachakri	458	177	281	1,056	596	460	642	483	159
346623	Hamirjita	308	134	174	645	435	210	379	363	16
346624	Satkhanda	242	84	158	630	396	234	374	334	40
346625	Dalkuchi				-----Un-inhabited-----					
346626	Jerthan	2,075	799	1,276	2,903	2,015	888	1,581	1,450	131
346627	Ulua	92	31	61	280	163	117	137	128	9
346628	Katabani	199	91	108	144	124	20	88	85	3
346629	Alangiri	1,661	664	997	3,181	2,090	1,091	2,230	1,833	397
346630	Panchrol	1,190	432	758	1,961	1,751	210	1,631	1,495	136
346631	Bilbara	431	176	255	417	319	98	235	212	23
346632	Baya	103	47	56	142	139	3	142	139	3
346633	Sonapada	101	35	66	160	155	5	158	153	5
346634	Tamalda	98	37	61	292	201	91	268	192	76
346635	Kalyanpur	211	77	134	280	230	50	182	173	9
346636	Amdai	1,926	834	1,092	1,759	1,605	154	1,255	1,223	32
346637	Ramchandrapur	189	71	118	432	231	201	227	186	41
346638	Shikra Chakadei	230	90	140	382	364	18	332	317	15
346639	Tentulmuri	222	102	120	255	248	7	230	224	6
346640	Dhusarda	339	143	196	289	257	32	251	222	29
346641	Rayda	242	95	147	359	301	58	320	270	50
346642	Jhanajhari	269	139	130	129	123	6	124	121	3
346643	Kasbagola	3,341	1,490	1,851	2,686	2,199	487	1,596	1,440	156
346644	Purushotampur	118	40	78	207	164	43	153	144	9
346645	Malida	236	94	142	362	264	98	233	222	11
346646	Telami	125	62	63	488	325	163	324	285	39
346647	Gahabi	196	73	123	410	291	119	191	142	49

## PRIMARY CENSUS ABSTRACT

## CENSUS ABSTRACT

## Egra - I

Industrial category of main workers													Name of Village 2
Household industry													
Cultivators			Agricultural labourers			workers			Other workers				
Persons	Males	Females	Persons	Males	Females	Persons	Males	Females	Persons	Males	Females		
29	30	31	32	33	34	35	36	37	38	39	40		
21,978	21,085	893	15,279	12,863	2,416	931	599	332	9,074	7,979	1,095	Egra - I (Total)	
21,978	21,085	893	15,279	12,863	2,416	931	599	332	9,074	7,979	1,095	Egra - I (Rural)	
-	-	-	-	-	-	-	-	-	-	-	-	Egra - I (Urban)	
RURAL													
32	32	-	18	18	-	-	-	-	31	29	2	Digha	
302	291	11	321	292	29	2	2	-	153	132	21	Sarrang	
194	190	4	183	110	73	2	2	-	72	67	5	Tentulia	
42	42	-	-	-	-	-	-	-	3	3	-	Gopal Chak	
139	136	3	24	20	4	30	18	12	71	63	8	Kourda	
584	578	6	143	130	13	7	6	1	114	102	12	Barida	
-----Un-inhabited-----													
-----Un-inhabited-----													
143	143	-	33	33	-	-	-	-	15	12	3	Kalyanpur	
194	193	1	5	5	-	-	-	-	49	44	5	Baispur	
397	377	20	130	76	54	34	24	10	68	64	4	Khalina	
710	694	16	398	311	87	2	1	1	104	76	28	Bartana	
115	113	2	-	-	-	-	-	-	1	1	-	Hasimpur	
236	233	3	91	86	5	-	-	-	30	24	6	Asda Dakshin	
596	582	14	181	158	23	7	2	5	121	96	25	Kia	
13	13	-	99	98	1	-	-	-	12	9	3	Madhabpur	
301	285	16	6	5	1	20	12	8	17	12	5	Telami	
170	167	3	4	2	2	1	-	1	9	7	2	Bataspur	
96	96	-	13	13	-	-	-	-	28	26	2	Jamgan	
198	189	9	228	80	148	1	1	-	27	23	4	Kamardiha	
55	55	-	37	37	-	8	8	-	49	45	4	Ramkrishanapur	
7	7	-	34	29	5	4	4	-	9	9	-	Hosenpur	
108	102	6	159	142	17	9	3	6	108	97	11	Ailan	
212	208	4	213	202	11	2	2	-	69	59	10	Kudi	
216	215	1	21	19	2	3	3	-	64	55	9	Naraharipur	
225	216	9	316	186	130	51	48	3	50	33	17	Benachakri	
112	105	7	181	175	6	28	28	-	58	55	3	Hamirjita	
139	133	6	199	177	22	19	11	8	17	13	4	Satkhandra	
-----Un-inhabited-----													
715	700	15	407	333	74	19	18	1	440	399	41	Jerthan	
77	76	1	11	10	1	5	5	-	44	37	7	Ulua	
26	25	1	32	31	1	-	-	-	30	29	1	Katabani	
893	769	124	945	756	189	38	14	24	354	294	60	Alangiri	
341	341	-	672	661	11	152	94	58	466	399	67	Panchrol	
34	33	1	65	58	7	34	27	7	102	94	8	Bilbara	
11	11	-	97	97	-	-	-	-	34	31	3	Baya	
11	11	-	87	83	4	3	3	-	57	56	1	Sonapada	
160	143	17	62	20	42	1	1	-	45	28	17	Tamalda	
58	58	-	53	52	1	-	-	-	71	63	8	Kalyanpur	
274	270	4	483	474	9	1	1	-	497	478	19	Amdai	
39	38	1	117	83	34	3	3	-	68	62	6	Ramchandrapur	
97	94	3	108	105	3	3	3	-	124	115	9	Shikra Chakadei	
188	188	-	22	22	-	-	-	-	20	14	6	Tentulmuri	
133	132	1	79	60	19	2	2	-	37	28	9	Dhusarda	
171	162	9	115	82	33	4	3	1	30	23	7	Rayda	
121	120	1	1	1	-	-	-	-	2	-	2	Jhanajhari	
666	638	28	345	258	87	4	4	-	581	540	41	Kasbagola	
92	91	1	30	24	6	11	11	-	20	18	2	Purushotampur	
95	93	2	89	84	5	-	-	-	49	45	4	Malida	
227	218	9	69	42	27	1	-	1	27	25	2	Telami	
85	43	42	65	62	3	1	1	-	40	36	4	Gahabi	

VILLAGE PRIMARY  
C D Block -

Location code		Industrial category								
		Marginal workers			Cultivators			Agricultural labourers		
number	Name of Village	Persons	Males	Females	Persons	Males	Females	Persons	Males	Females
1	2	41	42	43	44	45	46	47	48	49
<b>0338</b>	<b>Egra - I (Total)</b>	<b>25,717</b>	<b>11,737</b>	<b>13,980</b>	<b>6,328</b>	<b>2,469</b>	<b>3,859</b>	<b>16,307</b>	<b>7,938</b>	<b>8,369</b>
<b>0338</b>	<b>Egra - I (Rural)</b>	<b>25,717</b>	<b>11,737</b>	<b>13,980</b>	<b>6,328</b>	<b>2,469</b>	<b>3,859</b>	<b>16,307</b>	<b>7,938</b>	<b>8,369</b>
<b>0338</b>	<b>Egra - I (Urban)</b>	-	-	-	-	-	-	-	-	-
<b>RURAL</b>										
346597	Digha	16	11	5	5	4	1	8	5	3
346598	Sarrang	92	61	31	18	15	3	53	38	15
346599	Tentulia	88	11	77	1	-	1	83	9	74
346600	Gopal Chak	14	14	-	-	-	-	14	14	-
346601	Kourda	373	264	109	11	6	5	272	182	90
346602	Barida	1,100	581	519	41	25	16	1,049	547	502
346603	Panisalia	-----Un-inhabited-----								
346604	Sijua Sarifabad	-----Un-inhabited-----								
346605	Kalyanpur	-	-	-	-	-	-	-	-	-
346606	Baispur	1	1	-	1	1	-	-	-	-
346607	Khalina	261	97	164	171	46	125	25	6	19
346608	Bartana	296	113	183	97	36	61	174	56	118
346609	Hasimpur	-	-	-	-	-	-	-	-	-
346610	Asda Dakshin	401	83	318	137	5	132	262	78	184
346611	Kia	436	147	289	273	87	186	77	52	25
346612	Madhabpur	244	84	160	4	1	3	239	83	156
346613	Telami	563	170	393	317	122	195	169	27	142
346614	Bataspur	236	52	184	2	1	1	225	51	174
346615	Jamgan	3	3	-	-	-	-	-	-	-
346616	Kamardiha	282	107	175	21	11	10	248	93	155
346617	Ramkrishanapur	92	65	27	3	3	-	81	58	23
346618	Hosenpur	38	20	18	2	-	2	26	19	7
346619	Ailan	277	55	222	158	12	146	80	31	49
346620	Kudi	272	110	162	33	31	2	226	67	159
346621	Naraharipur	3	2	1	-	-	-	-	-	-
346622	Benachakri	414	113	301	134	43	91	266	57	209
346623	Hamirjita	266	72	194	233	54	179	19	8	11
346624	Satkhandra	256	62	194	151	38	113	68	19	49
346625	Dalkuchi	-----Un-inhabited-----								
346626	Jerthan	1,322	565	757	280	79	201	897	373	524
346627	Ulua	143	35	108	129	28	101	5	3	2
346628	Katabani	56	39	17	4	3	1	50	34	16
346629	Alangiri	951	257	694	414	92	322	442	147	295
346630	Panchrol	330	256	74	13	12	1	235	201	34
346631	Bilbara	182	107	75	2	2	-	95	81	14
346632	Baya	-	-	-	-	-	-	-	-	-
346633	Sonapada	2	2	-	-	-	-	-	-	-
346634	Tamalda	24	9	15	5	4	1	11	2	9
346635	Kalyanpur	98	57	41	-	-	-	24	24	-
346636	Amdai	504	382	122	100	64	36	349	279	70
346637	Ramchandrapur	205	45	160	10	3	7	184	33	151
346638	Shikra Chakadei	50	47	3	13	12	1	37	35	2
346639	Tentulmuri	25	24	1	20	20	-	3	3	-
346640	Dhusarda	38	35	3	18	18	-	17	14	3
346641	Rayda	39	31	8	15	14	1	21	14	7
346642	Jhanajhari	5	2	3	-	-	-	2	2	-
346643	Kasbagola	1,090	759	331	144	126	18	687	500	187
346644	Purushotampur	54	20	34	40	16	24	4	2	2
346645	Malida	129	42	87	1	1	-	123	39	84
346646	Telami	164	40	124	11	7	4	87	15	72
346647	Gahabi	219	149	70	82	26	56	111	101	10

## PRIMARY CENSUS ABSTRACT

## CENSUS ABSTRACT

## Egra - I

of marginal workers

Household industry workers			Other workers			Non-workers			Name of Village	Location code number
Persons	Males	Females	Persons	Males	Females	Persons	Males	Females		
50	51	52	53	54	55	56	57	58	2	1
860	234	626	2,222	1,096	1,126	94,184	32,195	61,989	Egra - I (Total)	0338
860	234	626	2,222	1,096	1,126	94,184	32,195	61,989	Egra - I (Rural)	0338
-	-	-	-	-	-	-	-	-	Egra - I (Urban)	0338
<b>RURAL</b>										
-	-	-	3	2	1	187	66	121	Digha	346597
-	-	-	21	8	13	1,578	469	1,109	Sarrang	346598
-	-	-	4	2	2	740	278	462	Tentulia	346599
-	-	-	-	-	-	126	36	90	Gopal Chak	346600
5	2	3	85	74	11	997	317	680	Kourda	346601
-	-	-	10	9	1	2,682	951	1,731	Barida	346602
			-----Un-inhabited-----						Panisalia	346603
			-----Un-inhabited-----						Sijua Sarifabad	346604
-	-	-	-	-	-	418	135	283	Kalyanpur	346605
-	-	-	-	-	-	483	138	345	Baispur	346606
21	6	15	44	39	5	997	347	650	Khalina	346607
1	-	1	24	21	3	2,289	800	1,489	Bartana	346608
-	-	-	-	-	-	189	52	137	Hasimpur	346609
1	-	1	1	-	1	436	188	248	Asda Dakshin	346610
4	2	2	82	6	76	1,419	451	968	Kia	346611
-	-	-	1	-	1	239	112	127	Madhabpur	346612
69	19	50	8	2	6	480	229	251	Telami	346613
8	-	8	1	-	1	306	155	151	Bataspur	346614
-	-	-	3	3	-	326	104	222	Jamgan	346615
-	-	-	13	3	10	473	217	256	Kamardiha	346616
3	3	-	5	1	4	363	127	236	Ramkrishanapur	346617
5	1	4	5	-	5	129	43	86	Hosenpur	346618
16	-	16	23	12	11	546	236	310	Ailan	346619
-	-	-	13	12	1	896	285	611	Kudi	346620
-	-	-	3	2	1	558	163	395	Naraharipur	346621
5	5	-	9	8	1	609	284	325	Benachakri	346622
2	-	2	12	10	2	589	203	386	Hamirjita	346623
8	-	8	29	5	24	444	163	281	Satkhandra	346624
			-----Un-inhabited-----						Dalkuchi	346625
16	7	9	129	106	23	3,665	1,359	2,306	Jerthan	346626
5	2	3	4	2	2	147	55	92	Ulua	346627
-	-	-	2	2	-	277	97	180	Katabani	346628
46	3	43	49	15	34	2,918	1,096	1,822	Alangiri	346629
3	1	2	79	42	37	3,654	1,162	2,492	Panchrol	346630
1	-	1	84	24	60	640	208	432	Bilbara	346631
-	-	-	-	-	-	227	63	164	Baya	346632
-	-	-	2	2	-	295	78	217	Sonapada	346633
-	-	-	8	3	5	300	97	203	Tamalda	346634
-	-	-	74	33	41	476	154	322	Kalyanpur	346635
2	2	-	53	37	16	3,422	1,095	2,327	Amdai	346636
4	3	1	7	6	1	279	140	139	Ramchandrapur	346637
-	-	-	-	-	-	696	196	500	Shikra Chakadei	346638
1	-	1	1	1	-	559	159	400	Tentulmuri	346639
-	-	-	3	3	-	651	225	426	Dhusarda	346640
3	3	-	-	-	-	642	205	437	Rayda	346641
-	-	-	3	-	3	389	148	241	Jhanajhari	346642
7	3	4	252	130	122	5,214	1,848	3,366	Kasbagola	346643
5	-	5	5	2	3	376	116	260	Purushotampur	346644
-	-	-	5	2	3	505	177	328	Malida	346645
10	2	8	56	16	40	481	196	285	Telami	346646
3	2	1	23	20	3	604	233	371	Gahabi	346647



VILLAGE PRIMARY  
C D Block -

Location code number	Name of Village	Area of Village in hectares	Number of households	Total population (including institutional and houseless population)			Population in the age-group 0-6			
				Persons	Males	Females	Persons	Males	Females	
1	2	3	4	5	6	7	8	9	10	
346648	Aruyan	147.81	204	934	455	479	108	50	58	
346649	Baghmari	242.91	324	1,469	763	706	141	84	57	
346650	Jagadishpur	72.28	52	236	117	119	24	10	14	
346651	Basudebpur	52.67			-----Un-inhabited-----					
346652	Sipurmath	116.57			-----Un-inhabited-----					
346653	Hatbarpatna	84.11	74	334	180	154	39	24	15	
346654	Tahalia	150.95	186	944	492	452	108	61	47	
346655	Akbarpur	56.41	20	82	47	35	10	6	4	
346656	Gopinathpur	65.47	135	648	332	316	61	32	29	
346657	Krishanapur	49.33	43	189	92	97	27	12	15	
346658	Bhetia	19.04	44	208	104	104	28	14	14	
346659	Ranisai	57.73	99	460	241	219	43	22	21	
346660	Chowbatia	54.07	65	301	154	147	38	22	16	
346661	Baman Bil	50.25	43	208	101	107	21	12	9	
346662	Shwnia	216.10	490	2,221	1,154	1,067	244	133	111	
346663	Khodkol	157.65	223	1,045	531	514	139	72	67	
346664	Bhagnasai	49.22			-----Un-inhabited-----					
346665	Baranadia	68.73	141	663	339	324	71	30	41	
346666	Alipur	86.32	166	850	415	435	97	51	46	
346667	Sahara	284.78	489	2,378	1,226	1,152	249	121	128	
346668	Chakmurari	35.18	69	388	206	182	31	15	16	
346669	Dakshin Gahabi	37.28			-----Un-inhabited-----					
346670	Nehalia	67.74	193	944	484	460	103	46	57	
346671	Bolkushda	250.04	453	2,403	1,262	1,141	252	125	127	
346672	Bahalia	215.46	374	1,760	884	876	152	81	71	
346673	Jagannathpur	26.20	87	453	235	218	50	22	28	
346674	Chatla	617.15	1,081	5,443	2,834	2,609	626	313	313	
346675	Chaknath	46.41	63	307	165	142	27	16	11	
346676	Shatkanai	77.73	234	1,159	604	555	140	84	56	
346677	Shipur	356.96	491	2,399	1,192	1,207	248	118	130	
346678	Hatbar	19.63	85	433	210	223	41	23	18	
346679	Sindwria	210.03	250	1,197	599	598	139	62	77	
346680	Pandua	116.49	108	528	280	248	49	27	22	
346681	Donabinda	12.95	10	33	19	14	1	-	1	
346682	Biswanathpur	58.38	79	353	183	170	28	13	15	
346683	Chirulia	224.10	569	2,650	1,376	1,274	242	124	118	
346684	Shimulia	63.91	83	446	234	212	49	25	24	
346685	Shimulia Bar	77.56	119	505	255	250	58	35	23	
346686	Jamki	175.33	537	2,175	1,149	1,026	226	117	109	
346687	Maharajpur	64.66	145	617	322	295	73	35	38	
346688	Manika Dighi	74.34	204	841	451	390	98	60	38	
346689	Barmi	24.81	45	207	105	102	23	10	13	
346690	Jagulia	91.35	156	784	403	381	70	36	34	
346691	Arjoni	65.96	119	640	339	301	51	22	29	
346692	Gholai	64.71	127	580	281	299	68	29	39	
346693	Hansaria	118.58	211	945	501	444	110	58	52	
346694	Chaulda	92.27	129	622	315	307	64	28	36	
346695	Biharipur	101.22	217	1,015	523	492	96	53	43	
346696	Baharda	63.21	91	429	215	214	51	26	25	
346697	Bilchaulda	61.21	185	895	480	415	78	41	37	
346698	Jaychandi	52.27	3	14	10	4	-	-	-	
346699	Charpalia	264.26	444	1,954	1,015	939	174	97	77	
346700	Nagua	450.01	934	4,396	2,248	2,148	430	233	197	
346701	Mirjjapur	57.60	150	701	374	327	52	29	23	
346702	Barda	306.51	655	3,083	1,578	1,505	355	181	174	

## PRIMARY CENSUS ABSTRACT

## CENSUS ABSTRACT

Egra - I

Scheduled Castes population			Scheduled Tribes population			Literates			Name of Village
Persons	Males	Females	Persons	Males	Females	Persons	Males	Females	
11	12	13	14	15	16	17	18	19	2
114	59	55	65	26	39	698	376	322	Aruyan
17	9	8	-	-	-	1,253	669	584	Baghmari
-	-	-	-	-	-	197	106	91	Jagadishpur
-----Un-inhabited-----									Basudebpur
-----Un-inhabited-----									Sipurmath
-	-	-	-	-	-	293	156	137	Hatbarpatna
45	22	23	59	32	27	734	403	331	Tahalia
49	29	20	-	-	-	55	34	21	Akbarpur
139	76	63	-	-	-	512	284	228	Gopinathpur
75	36	39	3	1	2	140	77	63	Krishanapur
204	101	103	-	-	-	151	85	66	Bhetia
-	-	-	-	-	-	399	216	183	Ranisai
-	-	-	-	-	-	228	121	107	Chowbatia
27	14	13	-	-	-	176	86	90	Baman Bil
138	63	75	62	34	28	1,819	978	841	Shwnia
148	79	69	37	17	20	723	408	315	Khodkol
-----Un-inhabited-----									Bhagnasai
19	7	12	-	-	-	561	301	260	Baranadia
-	-	-	-	-	-	604	321	283	Alipur
230	118	112	28	18	10	1,832	1,034	798	Sahara
-	-	-	-	-	-	307	174	133	Chakmurari
-----Un-inhabited-----									Dakshin Gahabi
401	203	198	-	-	-	695	391	304	Nehalia
247	130	117	47	22	25	1,812	1,021	791	Bolkushda
94	50	44	-	-	-	1,412	767	645	Bahalia
-	-	-	-	-	-	356	200	156	Jagannathpur
498	251	247	14	6	8	4,105	2,285	1,820	Chatla
-	-	-	-	-	-	240	140	100	Chaknath
547	274	273	-	-	-	821	469	352	Shatkanai
229	117	112	28	13	15	1,913	1,024	889	Shipur
109	59	50	1	1	-	351	176	175	Hatbar
101	52	49	23	10	13	913	495	418	Sindwria
147	74	73	1	1	-	383	221	162	Pandua
-	-	-	-	-	-	30	19	11	Donabinda
-	-	-	-	-	-	288	159	129	Biswanathpur
50	23	27	-	-	-	1,998	1,145	853	Chirulia
10	6	4	-	-	-	376	206	170	Shimulia
-	-	-	-	-	-	367	199	168	Shimulia Bar
22	13	9	10	5	5	1,819	1,010	809	Jamki
-	-	-	-	-	-	496	282	214	Maharajpur
24	14	10	-	-	-	709	382	327	Manika Dighi
175	90	85	-	-	-	150	82	68	Barmi
-	-	-	27	11	16	663	360	303	Jagulia
22	12	10	-	-	-	553	315	238	Arjoni
250	118	132	-	-	-	399	225	174	Gholai
9	4	5	-	-	-	748	423	325	Hansaria
-	-	-	-	-	-	488	268	220	Chaulda
27	13	14	8	4	4	809	439	370	Biharipur
-	-	-	-	-	-	345	182	163	Baharda
-	-	-	-	-	-	692	401	291	Bilchaulda
-	-	-	-	-	-	12	9	3	Jaychandi
371	189	182	127	71	56	1,567	852	715	Charpalia
523	265	258	77	44	33	3,470	1,892	1,578	Nagua
34	16	18	29	15	14	568	322	246	Mirjapur
310	163	147	67	39	28	2,103	1,169	934	Barda

VILLAGE PRIMARY  
C D Block -

Location code number	Name of Village	Illiterates			Total workers			Main workers		
		Persons	Males	Females	Persons	Males	Females	Persons	Males	Females
1	2	20	21	22	23	24	25	26	27	28
346648	Aruyan	236	79	157	355	267	88	272	195	77
346649	Baghmari	216	94	122	598	461	137	461	432	29
346650	Jagadishpur	39	11	28	82	77	5	71	69	2
346651	Basudebpur				-----Un-inhabited-----					
346652	Sipurmath				-----Un-inhabited-----					
346653	Hatbarpatna	41	24	17	186	105	81	150	94	56
346654	Tahalia	210	89	121	311	273	38	164	150	14
346655	Akbarpur	27	13	14	24	24	-	-	-	-
346656	Gopinathpur	136	48	88	178	170	8	95	89	6
346657	Krishanapur	49	15	34	117	65	52	46	41	5
346658	Bhetia	57	19	38	122	67	55	56	55	1
346659	Ranisai	61	25	36	280	148	132	93	90	3
346660	Chowbatia	73	33	40	164	91	73	75	71	4
346661	Baman Bil	32	15	17	125	63	62	22	22	-
346662	Shwnia	402	176	226	1,116	755	361	953	689	264
346663	Khodkol	322	123	199	363	315	48	312	297	15
346664	Bhagnasai				-----Un-inhabited-----					
346665	Baranadia	102	38	64	217	203	14	155	153	2
346666	Alipur	246	94	152	276	267	9	253	247	6
346667	Sahara	546	192	354	1,092	812	280	558	460	98
346668	Chakmurari	81	32	49	128	120	8	122	120	2
346669	Dakshin Gahabi				-----Un-inhabited-----					
346670	Nehalia	249	93	156	366	307	59	107	101	6
346671	Bolkushda	591	241	350	1,132	824	308	573	563	10
346672	Bahalia	348	117	231	818	582	236	473	457	16
346673	Jagannathpur	97	35	62	251	166	85	138	128	10
346674	Chatla	1,338	549	789	2,209	1,835	374	1,544	1,374	170
346675	Chaknath	67	25	42	104	100	4	68	68	-
346676	Shatkanai	338	135	203	692	415	277	294	288	6
346677	Shipur	486	168	318	865	760	105	624	589	35
346678	Hatbar	82	34	48	231	143	88	115	107	8
346679	Sindwria	284	104	180	399	341	58	280	273	7
346680	Pandua	145	59	86	186	177	9	173	169	4
346681	Donabinda	3	-	3	15	13	2	12	10	2
346682	Biswanathpur	65	24	41	129	114	15	90	80	10
346683	Chirulia	652	231	421	1,794	953	841	729	569	160
346684	Shimulia	70	28	42	169	159	10	168	158	10
346685	Shimulia Bar	138	56	82	323	159	164	135	130	5
346686	Jamki	356	139	217	838	722	116	495	466	29
346687	Maharajpur	121	40	81	215	202	13	143	134	9
346688	Manika Dighi	132	69	63	325	313	12	287	279	8
346689	Barmi	57	23	34	62	58	4	45	44	1
346690	Jagulia	121	43	78	328	272	56	263	243	20
346691	Arjoni	87	24	63	425	232	193	222	220	2
346692	Gholai	181	56	125	236	197	39	45	38	7
346693	Hansaria	197	78	119	383	336	47	255	245	10
346694	Chaulda	134	47	87	239	193	46	216	185	31
346695	Biharipur	206	84	122	351	331	20	287	272	15
346696	Baharda	84	33	51	359	189	170	139	135	4
346697	Bilchaulda	203	79	124	524	332	192	299	290	9
346698	Jaychandi	2	1	1	8	5	3	5	5	-
346699	Charpalia	387	163	224	679	593	86	503	467	36
346700	Nagua	926	356	570	1,861	1,430	431	1,122	937	185
346701	Mirjjapur	133	52	81	555	305	250	190	177	13
346702	Barda	980	409	571	1,182	944	238	830	732	98

## PRIMARY CENSUS ABSTRACT

## CENSUS ABSTRACT

## Egra - I

Industrial category of main workers													Name of Village 2
Household industry													
Cultivators			Agricultural labourers			workers			Other workers				
Persons	Males	Females	Persons	Males	Females	Persons	Males	Females	Persons	Males	Females		
29	30	31	32	33	34	35	36	37	38	39	40		
32	32	-	102	65	37	2	-	2	136	98	38	Aruyan	
328	321	7	41	31	10	-	-	-	92	80	12	Baghmari	
45	45	-	4	4	-	-	-	-	22	20	2	Jagadishpur	
-----Un-inhabited-----												Basudebpur	
-----Un-inhabited-----												Sipurmath	
145	91	54	1	-	1	-	-	-	4	3	1	Hatbarpatna	
144	136	8	2	-	2	-	-	-	18	14	4	Tahalia	
-	-	-	-	-	-	-	-	-	-	-	-	Akbarpur	
28	28	-	49	49	-	1	1	-	17	11	6	Gopinathpur	
10	10	-	31	28	3	-	-	-	5	3	2	Krishanapur	
8	8	-	43	42	1	-	-	-	5	5	-	Bhetia	
76	75	1	6	6	-	-	-	-	11	9	2	Ranisai	
48	48	-	23	20	3	1	-	1	3	3	-	Chowbatia	
18	18	-	-	-	-	-	-	-	4	4	-	Baman Bil	
535	496	39	345	128	217	1	1	-	72	64	8	Shwnia	
134	132	2	166	159	7	7	3	4	5	3	2	Khodkol	
-----Un-inhabited-----												Bhagnasai	
152	150	2	1	1	-	1	1	-	1	1	-	Baranadia	
226	221	5	22	22	-	-	-	-	5	4	1	Alipur	
351	347	4	171	87	84	2	2	-	34	24	10	Sahara	
122	120	2	-	-	-	-	-	-	-	-	-	Chakmurari	
-----Un-inhabited-----												Dakshin Gahabi	
38	36	2	39	39	-	-	-	-	30	26	4	Nehalia	
95	95	-	363	358	5	1	-	1	114	110	4	Bolkushda	
217	210	7	212	206	6	-	-	-	44	41	3	Bahalia	
104	103	1	30	21	9	-	-	-	4	4	-	Jagannathpur	
770	696	74	451	430	21	58	6	52	265	242	23	Chatla	
37	37	-	26	26	-	-	-	-	5	5	-	Chaknath	
203	202	1	53	49	4	1	1	-	37	36	1	Shatkanai	
326	320	6	208	199	9	12	11	1	78	59	19	Shipur	
75	75	-	8	8	-	-	-	-	32	24	8	Hatbar	
239	233	6	23	23	-	-	-	-	18	17	1	Sindwria	
145	143	2	23	21	2	-	-	-	5	5	-	Pandua	
10	10	-	-	-	-	-	-	-	2	-	2	Donabinda	
49	43	6	33	32	1	-	-	-	8	5	3	Biswanathpur	
322	315	7	285	142	143	1	1	-	121	111	10	Chirulia	
51	50	1	34	33	1	4	4	-	79	71	8	Shimulia	
69	68	1	27	26	1	-	-	-	39	36	3	Shimulia Bar	
152	146	6	181	172	9	13	13	-	149	135	14	Jamki	
65	57	8	61	61	-	5	4	1	12	12	-	Maharajpur	
171	166	5	114	111	3	-	-	-	2	2	-	Manika Dighi	
28	28	-	12	12	-	-	-	-	5	4	1	Barmi	
109	105	4	90	82	8	2	1	1	62	55	7	Jagulia	
157	157	-	50	48	2	3	3	-	12	12	-	Arjjoni	
32	30	2	4	-	4	-	-	-	9	8	1	Gholai	
167	163	4	71	66	5	-	-	-	17	16	1	Hansaria	
129	110	19	17	13	4	-	-	-	70	62	8	Chaulda	
206	200	6	40	37	3	-	-	-	41	35	6	Biharipur	
83	80	3	52	51	1	-	-	-	4	4	-	Baharda	
157	155	2	108	106	2	-	-	-	34	29	5	Bilchaulda	
5	5	-	-	-	-	-	-	-	-	-	-	Jaychandi	
174	167	7	145	142	3	6	5	1	178	153	25	Charpalia	
379	354	25	443	328	115	15	10	5	285	245	40	Nagua	
67	67	-	52	49	3	1	-	1	70	61	9	Mirjjapur	
278	270	8	252	218	34	6	5	1	294	239	55	Barda	

VILLAGE PRIMARY  
C D Block -

Location code		Industrial category								
		Marginal workers			Cultivators			Agricultural labourers		
number	Name of Village	Persons	Males	Females	Persons	Males	Females	Persons	Males	Females
1	2	41	42	43	44	45	46	47	48	49
346648	Aruyan	83	72	11	7	7	-	72	61	11
346649	Baghmari	137	29	108	21	11	10	108	14	94
346650	Jagadishpur	11	8	3	2	2	-	7	5	2
346651	Basudebpur	-----Un-inhabited-----								
346652	Sipurmath	-----Un-inhabited-----								
346653	Hatbarpatna	36	11	25	2	2	-	32	7	25
346654	Tahalia	147	123	24	8	7	1	116	102	14
346655	Akbarpur	24	24	-	-	-	-	24	24	-
346656	Gopinathpur	83	81	2	40	39	1	43	42	1
346657	Krishanapur	71	24	47	20	5	15	50	19	31
346658	Bhetia	66	12	54	7	1	6	58	10	48
346659	Ranisai	187	58	129	2	2	-	184	55	129
346660	Chowbatia	89	20	69	58	10	48	31	10	21
346661	Baman Bil	103	41	62	-	-	-	103	41	62
346662	Shwnia	163	66	97	31	13	18	125	49	76
346663	Khodkol	51	18	33	7	3	4	21	14	7
346664	Bhagnasai	-----Un-inhabited-----								
346665	Baranadia	62	50	12	2	-	2	55	50	5
346666	Alipur	23	20	3	5	4	1	16	16	-
346667	Sahara	534	352	182	295	221	74	233	128	105
346668	Chakmurari	6	-	6	4	-	4	-	-	-
346669	Dakshin Gahabi	-----Un-inhabited-----								
346670	Nehalia	259	206	53	23	19	4	212	178	34
346671	Bolkushda	559	261	298	74	57	17	459	190	269
346672	Bahalia	345	125	220	16	12	4	292	89	203
346673	Jagannathpur	113	38	75	4	2	2	105	33	72
346674	Chatla	665	461	204	40	33	7	596	406	190
346675	Chaknath	36	32	4	8	6	2	24	24	-
346676	Shatkanai	398	127	271	16	6	10	381	120	261
346677	Shipur	241	171	70	36	32	4	154	125	29
346678	Hatbar	116	36	80	93	26	67	21	8	13
346679	Sindwria	119	68	51	73	46	27	41	21	20
346680	Pandua	13	8	5	4	4	-	9	4	5
346681	Donabinda	3	3	-	-	-	-	3	3	-
346682	Biswanathpur	39	34	5	-	-	-	38	34	4
346683	Chirulia	1,065	384	681	477	136	341	576	239	337
346684	Shimulia	1	1	-	-	-	-	-	-	-
346685	Shimulia Bar	188	29	159	10	7	3	11	7	4
346686	Jamki	343	256	87	73	22	51	257	231	26
346687	Maharajpur	72	68	4	2	2	-	70	66	4
346688	Manika Dighi	38	34	4	8	6	2	29	27	2
346689	Barmi	17	14	3	-	-	-	17	14	3
346690	Jagulia	65	29	36	16	11	5	25	2	23
346691	Arijoni	203	12	191	201	11	190	1	1	-
346692	Gholai	191	159	32	5	5	-	180	150	30
346693	Hansaria	128	91	37	5	3	2	123	88	35
346694	Chaulda	23	8	15	-	-	-	-	-	-
346695	Biharipur	64	59	5	4	3	1	52	50	2
346696	Baharda	220	54	166	11	3	8	209	51	158
346697	Bilchaulda	225	42	183	34	2	32	190	39	151
346698	Jaychandi	3	-	3	3	-	3	-	-	-
346699	Charpalia	176	126	50	19	19	-	93	67	26
346700	Nagua	739	493	246	124	78	46	355	274	81
346701	Mirjjapur	365	128	237	36	22	14	315	99	216
346702	Barda	352	212	140	33	20	13	274	176	98

## PRIMARY CENSUS ABSTRACT

## CENSUS ABSTRACT

## Egra - I

of marginal workers

Household industry workers			Other workers			Non-workers			Name of Village	Location code number
Persons	Males	Females	Persons	Males	Females	Persons	Males	Females		
50	51	52	53	54	55	56	57	58	2	1
1	1	-	3	3	-	579	188	391	Aruyan	346648
-	-	-	8	4	4	871	302	569	Baghmari	346649
-	-	-	2	1	1	154	40	114	Jagadishpur	346650
			-----Un-inhabited-----						Basudebpur	346651
			-----Un-inhabited-----						Sipurmath	346652
-	-	-	2	2	-	148	75	73	Hatbarpatna	346653
-	-	-	23	14	9	633	219	414	Tahalia	346654
-	-	-	-	-	-	58	23	35	Akbarpur	346655
-	-	-	-	-	-	470	162	308	Gopinathpur	346656
1	-	1	-	-	-	72	27	45	Krishanapur	346657
-	-	-	1	1	-	86	37	49	Bhetia	346658
-	-	-	1	1	-	180	93	87	Ranisai	346659
-	-	-	-	-	-	137	63	74	Chowbatia	346660
-	-	-	-	-	-	83	38	45	Baman Bil	346661
-	-	-	7	4	3	1,105	399	706	Shwnia	346662
21	1	20	2	-	2	682	216	466	Khodkol	346663
			-----Un-inhabited-----						Bhagnasai	346664
4	-	4	1	-	1	446	136	310	Baranadia	346665
-	-	-	2	-	2	574	148	426	Alipur	346666
-	-	-	6	3	3	1,286	414	872	Sahara	346667
-	-	-	2	-	2	260	86	174	Chakmurari	346668
			-----Un-inhabited-----						Dakshin Gahabi	346669
2	1	1	22	8	14	578	177	401	Nehalia	346670
1	-	1	25	14	11	1,271	438	833	Bolkushda	346671
-	-	-	37	24	13	942	302	640	Bahalia	346672
-	-	-	4	3	1	202	69	133	Jagannathpur	346673
1	1	-	28	21	7	3,234	999	2,235	Chatla	346674
-	-	-	4	2	2	203	65	138	Chaknath	346675
-	-	-	1	1	-	467	189	278	Shatkanai	346676
10	5	5	41	9	32	1,534	432	1,102	Shipur	346677
-	-	-	2	2	-	202	67	135	Hatbar	346678
1	-	1	4	1	3	798	258	540	Sindwria	346679
-	-	-	-	-	-	342	103	239	Pandua	346680
-	-	-	-	-	-	18	6	12	Donabinda	346681
-	-	-	1	-	1	224	69	155	Biswanathpur	346682
3	1	2	9	8	1	856	423	433	Chirulia	346683
-	-	-	1	1	-	277	75	202	Shimulia	346684
7	1	6	160	14	146	182	96	86	Shimulia Bar	346685
-	-	-	13	3	10	1,337	427	910	Jamki	346686
-	-	-	-	-	-	402	120	282	Maharajpur	346687
-	-	-	1	1	-	516	138	378	Manika Dighi	346688
-	-	-	-	-	-	145	47	98	Barmi	346689
-	-	-	24	16	8	456	131	325	Jagulia	346690
-	-	-	1	-	1	215	107	108	Arjioni	346691
-	-	-	6	4	2	344	84	260	Gholai	346692
-	-	-	-	-	-	562	165	397	Hansaria	346693
-	-	-	23	8	15	383	122	261	Chaulda	346694
-	-	-	8	6	2	664	192	472	Biharipur	346695
-	-	-	-	-	-	70	26	44	Baharda	346696
-	-	-	1	1	-	371	148	223	Bilchaulda	346697
-	-	-	-	-	-	6	5	1	Jaychandi	346698
3	2	1	61	38	23	1,275	422	853	Charpalia	346699
207	106	101	53	35	18	2,535	818	1,717	Nagua	346700
1	-	1	13	7	6	146	69	77	Mirjapur	346701
14	5	9	31	11	20	1,901	634	1,267	Barda	346702

**VILLAGE PRIMARY  
C D Block -**

Location code number	Name of Village	Area of Village in hectares	Number of households	Total population (including institutional and houseless population)			Population in the age-group 0-6		
				Persons	Males	Females	Persons	Males	Females
1	2	3	4	5	6	7	8	9	10
346703	Gopalpur	76.44	107	509	259	250	46	28	18
346704	Akandi	94.59	267	1,142	584	558	113	55	58
346705	Bindha	23.32	89	364	190	174	44	23	21
346706	Sholpatia	145.51	145	707	351	356	75	45	30
346707	Khal Shutia	117.50	368	1,914	999	915	287	148	139
346708	Puranda	301.82	542	2,535	1,303	1,232	253	123	130
346709	Rasan	507.80	958	4,114	2,129	1,985	414	215	199
346710	Usma	46.76	107	479	254	225	59	32	27
346711	Sadarpur	45.68	87	364	189	175	47	27	20
346712	Baranehari	176.85	491	2,302	1,232	1,070	270	155	115
346713	Sannihari	123.02	239	1,125	587	538	104	48	56
346714	Harichak	76.89	125	542	281	261	68	34	34
346715	Ghatua	82.58	81	393	202	191	75	39	36
346716	Damodarbar	49.89				-----Un-inhabited-----			
346717	Gokul Pur	45.52	108	513	257	256	57	27	30
346718	Kain Thor	79.67	222	911	468	443	86	42	44
346719	Maha Bishra	312.01	602	2,612	1,354	1,258	304	150	154
346720	Kismat Ghatua	39.25	167	649	348	301	71	39	32
346721	Erendabar	128.32	471	2,467	1,271	1,196	381	223	158
346722	Chhatri	975.52	1,492	7,186	3,791	3,395	742	383	359
346723	Dabetia	121.27				-----Un-inhabited-----			
346724	Kunarpur	149.15	15	71	33	38	4	4	-
346725	Maguriachak	66.20				-----Un-inhabited-----			
346726	Amedpur	116.55	206	903	479	424	101	54	47
346727	Bhatsalia	84.93	251	1,231	649	582	125	62	63
346728	Manoharpur	42.35	77	388	197	191	28	7	21
346729	Bamunia	75.81	142	663	334	329	60	30	30

## PRIMARY CENSUS ABSTRACT

## CENSUS ABSTRACT

Egra - I

Scheduled Castes population			Scheduled Tribes population			Literates			Name of Village
Persons	Males	Females	Persons	Males	Females	Persons	Males	Females	
11	12	13	14	15	16	17	18	19	2
-	-	-	-	-	-	352	190	162	Gopalpur
191	94	97	-	-	-	852	484	368	Akandi
-	-	-	-	-	-	278	157	121	Bindha
185	89	96	27	15	12	547	280	267	Sholpatia
50	29	21	9	5	4	1,208	713	495	Khal Shutia
361	198	163	22	11	11	1,859	1,060	799	Puranda
169	88	81	9	4	5	3,168	1,764	1,404	Rasan
81	38	43	-	-	-	374	213	161	Usma
20	10	10	-	-	-	298	157	141	Sadarpur
234	128	106	1	-	1	1,739	995	744	Baranehari
243	133	110	20	9	11	892	501	391	Sannihari
-	-	-	-	-	-	364	203	161	Harichak
-	-	-	-	-	-	133	86	47	Ghatua
-----Un-inhabited-----									Damodarbar
235	118	117	-	-	-	362	195	167	Gokul Pur
195	107	88	-	-	-	766	411	355	Kain Thor
788	418	370	-	-	-	1,947	1,084	863	Maha Bishra
71	35	36	-	-	-	510	295	215	Kismat Ghatua
24	12	12	-	-	-	1,245	707	538	Erendabar
1,293	662	631	75	39	36	5,434	3,167	2,267	Chhatri
-----Un-inhabited-----									Dabetia
65	29	36	-	-	-	58	29	29	Kunarpur
-----Un-inhabited-----									Maguriachak
71	39	32	-	-	-	639	381	258	Amedpur
-	-	-	11	7	4	921	522	399	Bhatsalia
-	-	-	-	-	-	285	162	123	Manoharpur
-	-	-	-	-	-	510	288	222	Bamunia



**VILLAGE PRIMARY  
C D Block -**

Location code number	Name of Village	Illiterates			Total workers			Main workers		
		Persons	Males	Females	Persons	Males	Females	Persons	Males	Females
1	2	20	21	22	23	24	25	26	27	28
346703	Gopalpur	157	69	88	293	172	121	177	152	25
346704	Akandi	290	100	190	487	378	109	316	261	55
346705	Bindha	86	33	53	178	122	56	136	118	18
346706	Sholpatia	160	71	89	476	227	249	77	68	9
346707	Khal Shutia	706	286	420	809	579	230	556	472	84
346708	Puranda	676	243	433	1,174	867	307	714	676	38
346709	Rasan	946	365	581	1,857	1,376	481	1,462	1,210	252
346710	Usma	105	41	64	298	175	123	163	155	8
346711	Sadarpur	66	32	34	153	119	34	111	102	9
346712	Baranehari	563	237	326	940	786	154	685	633	52
346713	Sannihari	233	86	147	713	414	299	307	282	25
346714	Harichak	178	78	100	180	167	13	177	164	13
346715	Ghatua	260	116	144	129	100	29	101	97	4
346716	Damodarbar				-----Un-inhabited-----					
346717	Gokul Pur	151	62	89	185	167	18	179	162	17
346718	Kain Thor	145	57	88	302	269	33	283	263	20
346719	Maha Bishra	665	270	395	1,210	864	346	759	729	30
346720	Kismat Ghatua	139	53	86	179	172	7	174	168	6
346721	Erendabar	1,222	564	658	946	739	207	743	708	35
346722	Chhatri	1,752	624	1,128	3,333	2,474	859	2,320	2,138	182
346723	Dabetia				-----Un-inhabited-----					
346724	Kunarpur	13	4	9	38	21	17	19	17	2
346725	Maguriachak				-----Un-inhabited-----					
346726	Amedpur	264	98	166	505	336	169	281	258	23
346727	Bhatsalia	310	127	183	426	403	23	373	361	12
346728	Manoharpur	103	35	68	189	120	69	117	105	12
346729	Bamunia	153	46	107	298	244	54	265	234	31

## PRIMARY CENSUS ABSTRACT

## CENSUS ABSTRACT

## Egra - I

Industrial category of main workers													Name of Village
Household industry													
Cultivators			Agricultural labourers			workers			Other workers				
Persons	Males	Females	Persons	Males	Females	Persons	Males	Females	Persons	Males	Females		
29	30	31	32	33	34	35	36	37	38	39	40	2	
117	110	7	26	23	3	8	-	8	26	19	7	Gopalpur	
103	97	6	154	138	16	33	5	28	26	21	5	Akandi	
40	40	-	43	40	3	30	15	15	23	23	-	Bindha	
41	40	1	28	23	5	-	-	-	8	5	3	Sholpatia	
176	175	1	240	165	75	2	2	-	138	130	8	Khal Shutia	
475	462	13	143	135	8	6	1	5	90	78	12	Puranda	
560	547	13	464	295	169	47	27	20	391	341	50	Rasan	
51	49	2	66	65	1	-	-	-	46	41	5	Usma	
51	50	1	47	41	6	1	1	-	12	10	2	Sadarpur	
257	247	10	221	210	11	12	7	5	195	169	26	Baranehari	
100	96	4	144	131	13	-	-	-	63	55	8	Sannihari	
116	112	4	22	17	5	-	-	-	39	35	4	Harichak	
13	11	2	14	13	1	2	2	-	72	71	1	Ghatua	
-----Un-inhabited-----												Damodarbar	
16	15	1	112	101	11	-	-	-	51	46	5	Gokul Pur	
175	167	8	46	41	5	3	3	-	59	52	7	Kain Thor	
432	424	8	270	263	7	6	5	1	51	37	14	Maha Bishra	
13	13	-	146	145	1	-	-	-	15	10	5	Kismat Ghatua	
170	168	2	300	293	7	46	28	18	227	219	8	Erendabar	
921	876	45	1,035	947	88	12	10	2	352	305	47	Chhatri	
-----Un-inhabited-----												Dabetia	
3	3	-	14	12	2	-	-	-	2	2	-	Kunarpur	
-----Un-inhabited-----												Maguriachak	
157	156	1	73	52	21	4	3	1	47	47	-	Amedpur	
194	191	3	125	123	2	35	32	3	19	15	4	Bhatsalia	
34	34	-	28	27	1	29	21	8	26	23	3	Manoharpur	
202	179	23	13	10	3	-	-	-	50	45	5	Bamunia	

**VILLAGE PRIMARY  
C D Block -**

		Industrial category								
Location code number	Name of Village	Marginal workers			Cultivators			Agricultural labourers		
		Persons	Males	Females	Persons	Males	Females	Persons	Males	Females
1	2	41	42	43	44	45	46	47	48	49
346703	Gopalpur	116	20	96	30	10	20	7	1	6
346704	Akandi	171	117	54	11	8	3	126	106	20
346705	Bindha	42	4	38	-	-	-	2	-	2
346706	Sholpatia	399	159	240	9	3	6	383	153	230
346707	Khal Shutia	253	107	146	16	8	8	209	81	128
346708	Puranda	460	191	269	126	114	12	245	47	198
346709	Rasan	395	166	229	55	42	13	275	102	173
346710	Usma	135	20	115	55	7	48	67	12	55
346711	Sadarpur	42	17	25	20	8	12	18	7	11
346712	Baranehari	255	153	102	58	29	29	144	103	41
346713	Sannihari	406	132	274	182	58	124	210	63	147
346714	Harichak	3	3	-	1	1	-	1	1	-
346715	Ghatua	28	3	25	1	-	1	2	1	1
346716	Damodarbar	-----Un-inhabited-----								
346717	Gokul Pur	6	5	1	1	1	-	3	2	1
346718	Kain Thor	19	6	13	1	1	-	10	2	8
346719	Maha Bishra	451	135	316	272	62	210	171	70	101
346720	Kismat Ghatua	5	4	1	1	-	1	4	4	-
346721	Erendabar	203	31	172	27	6	21	167	24	143
346722	Chhatri	1,013	336	677	347	103	244	573	197	376
346723	Dabetia	-----Un-inhabited-----								
346724	Kunarpur	19	4	15	-	-	-	19	4	15
346725	Maguriachak	-----Un-inhabited-----								
346726	Amedpur	224	78	146	13	3	10	191	60	131
346727	Bhatsalia	53	42	11	14	10	4	29	29	-
346728	Manoharpur	72	15	57	2	2	-	4	2	2
346729	Bamunia	33	10	23	13	5	8	9	2	7

## PRIMARY CENSUS ABSTRACT

## CENSUS ABSTRACT

## Egra - I

of marginal workers										Location code number
Household industry workers			Other workers			Non-workers			Name of Village	
Persons	Males	Females	Persons	Males	Females	Persons	Males	Females		2
50	51	52	53	54	55	56	57	58		
74	8	66	5	1	4	216	87	129	Gopalpur	346703
29	3	26	5	-	5	655	206	449	Akandi	346704
38	2	36	2	2	-	186	68	118	Bindha	346705
2	-	2	5	3	2	231	124	107	Sholpatia	346706
-	-	-	28	18	10	1,105	420	685	Khal Shutia	346707
-	-	-	89	30	59	1,361	436	925	Puranda	346708
38	4	34	27	18	9	2,257	753	1,504	Rasan	346709
7	1	6	6	-	6	181	79	102	Usma	346710
2	1	1	2	1	1	211	70	141	Sadarpur	346711
4	3	1	49	18	31	1,362	446	916	Baranehari	346712
1	1	-	13	10	3	412	173	239	Sannihari	346713
-	-	-	1	1	-	362	114	248	Harichak	346714
-	-	-	25	2	23	264	102	162	Ghatua	346715
-----Un-inhabited-----									Damodarbar	346716
-	-	-	2	2	-	328	90	238	Gokul Pur	346717
-	-	-	8	3	5	609	199	410	Kain Thor	346718
6	2	4	2	1	1	1,402	490	912	Maha Bishra	346719
-	-	-	-	-	-	470	176	294	Kismat Ghatua	346720
4	-	4	5	1	4	1,521	532	989	Erendabar	346721
52	14	38	41	22	19	3,853	1,317	2,536	Chhatri	346722
-----Un-inhabited-----									Dabetia	346723
-	-	-	-	-	-	33	12	21	Kunarpur	346724
-----Un-inhabited-----									Maguriachak	346725
7	2	5	13	13	-	398	143	255	Amedpur	346726
8	1	7	2	2	-	805	246	559	Bhatsalia	346727
57	2	55	9	9	-	199	77	122	Manoharpur	346728
-	-	-	11	3	8	365	90	275	Bamunia	346729

**VILLAGE PRIMARY  
C D Block -**

Location code number	Name of Village	Area of Village in hectares	Number of households	Total population (including institutional and houseless population)			Population in the age-group 0-6		
				Persons	Males	Females	Persons	Males	Females
1	2	3	4	5	6	7	8	9	10
<b>0339</b>	<b>Egra - II (Total)</b>	<b>18,470.97</b>	<b>39,034</b>	<b>1,78,763</b>	<b>92,578</b>	<b>86,185</b>	<b>19,596</b>	<b>10,036</b>	<b>9,560</b>
<b>0339</b>	<b>Egra - II (Rural)</b>	<b>18,470.97</b>	<b>39,034</b>	<b>1,78,763</b>	<b>92,578</b>	<b>86,185</b>	<b>19,596</b>	<b>10,036</b>	<b>9,560</b>
<b>0339</b>	<b>Egra - II (Urban)</b>	<b>0.00</b>	<b>-</b>	<b>-</b>	<b>-</b>	<b>-</b>	<b>-</b>	<b>-</b>	<b>-</b>
<b>RURAL</b>									
346730	Tentuliagiri	91.14	216	1,176	608	568	198	110	88
346731	Baincha	127.92	385	1,891	952	939	271	137	134
346732	Gholshundi	12.80	35	162	80	82	24	9	15
346733	Mirjapur	97.47	156	758	391	367	87	44	43
346734	Bisharpur	44.97	127	603	297	306	71	32	39
346735	Pharakpara	63.09	204	966	498	468	121	66	55
346736	Khejurda	419.72	1,079	5,265	2,674	2,591	564	262	302
346737	Golagar	40.25	58	272	143	129	32	19	13
346738	Rasulpur	18.62		-----Un-inhabited-----					
346739	Chandanpur	42.13	79	313	173	140	26	15	11
346740	Sultanpur	28.77	86	432	229	203	34	18	16
346741	Badalpur	34.90	15	70	34	36	7	5	2
346742	Kirttipur	29.36	95	372	192	180	42	27	15
346743	Torasia	61.39	18	72	40	32	5	4	1
346744	Erenda	444.95	918	4,208	2,176	2,032	485	253	232
346745	Narajpur	25.95	131	568	290	278	57	29	28
346746	Shushunia	86.18	183	883	457	426	100	53	47
346747	Uttar Pathari	42.86	259	1,353	688	665	177	76	101
346748	Rajendra Chak	291.69	516	2,483	1,308	1,175	276	154	122
346749	Harkuchia	199.04	309	1,416	719	697	165	86	79
346750	Ultabad	149.61	195	938	516	422	128	75	53
346751	Ansarisha	22.49	50	256	132	124	23	9	14
346752	Sarisha	90.21	148	664	367	297	59	30	29
346753	Keutgerya	99.42	246	1,101	584	517	130	73	57
346754	Urijalkar Urf Taramridha	76.76	338	1,453	782	671	163	94	69
346755	Saharda	127.72	268	1,262	668	594	160	87	73
346756	Nankrahatida	27.50	52	246	121	125	25	9	16
346757	Rukminipur	245.47	619	2,956	1,546	1,410	288	149	139
346758	Krishnapur	64.85	187	838	430	408	98	48	50
346759	Amipara	51.97	130	610	329	281	61	34	27
346760	Nijdanta	52.35	159	758	392	366	89	43	46
346761	Nayapara	108.75	202	968	504	464	92	52	40
346762	Madhabpur	42.14	143	669	333	336	63	24	39
346763	Uladpur	26.23	29	133	67	66	16	10	6
346764	Mahanagar	70.43	369	1,875	1,007	868	201	108	93
346765	Mallikpur	118.42	388	1,774	912	862	154	81	73
346766	Bainchebere	56.46	3	18	10	8	2	1	1
346767	Bara Nidhi	477.91	453	2,097	1,081	1,016	216	109	107
346768	Tolakana	92.78	119	552	303	249	67	40	27
346769	Bhatda	413.44	847	3,991	2,049	1,942	471	242	229
346770	Ariapota	44.72	158	677	354	323	56	22	34
346771	Daudpur	64.74	186	892	457	435	88	44	44
346772	Alipur	80.12	158	814	443	371	77	35	42
346773	Egra Patna	27.45	162	758	399	359	82	43	39
346774	Dubda	1,872.41	3,472	12,885	6,700	6,185	1,384	694	690
346775	Bati Taki	23.33	8	21	12	9	1	1	-
346776	Takapur	70.78		-----Un-inhabited-----					
346777	Asti	134.76	315	1,302	648	654	154	63	91
346778	Garia	165.67	283	1,325	696	629	133	71	62
346779	Kultikri	282.07	902	3,960	2,046	1,914	349	168	181
346780	Aranga	110.54	249	1,243	663	580	134	79	55

## PRIMARY CENSUS ABSTRACT

## CENSUS ABSTRACT

## Egra - II

Scheduled Castes population			Scheduled Tribes population			Literates			Name of Village
Persons	Males	Females	Persons	Males	Females	Persons	Males	Females	
11	12	13	14	15	16	17	18	19	2
36,376	18,627	17,749	428	208	220	1,37,635	76,759	60,876	Egra - II (Total)
36,376	18,627	17,749	428	208	220	1,37,635	76,759	60,876	Egra - II (Rural)
-	-	-	-	-	-	-	-	-	Egra - II (Urban)
<b>RURAL</b>									
10	5	5	-	-	-	782	434	348	Tentuliagiri
-	-	-	-	-	-	1,302	704	598	Baincha
-	-	-	-	-	-	125	69	56	Gholshundi
62	29	33	-	-	-	595	328	267	Mirjapur
263	123	140	5	3	2	487	254	233	Bisharpur
179	90	89	-	-	-	782	415	367	Pharakpara
381	198	183	4	1	3	4,139	2,277	1,862	Khejurda
-	-	-	-	-	-	206	117	89	Golagar
-----Un-inhabited-----									
-	-	-	-	-	-	226	136	90	Rasulpur
-	-	-	-	-	-	332	189	143	Chandanpur
-	-	-	-	-	-	54	28	26	Sultanpur
-	-	-	-	-	-	276	143	133	Badalpur
-	-	-	-	-	-	60	34	26	Kirttipur
-	-	-	-	-	-	60	34	26	Torasia
551	282	269	-	-	-	3,183	1,767	1,416	Erenda
-	-	-	-	-	-	394	223	171	Narajpur
57	30	27	-	-	-	685	388	297	Shushunia
1,321	668	653	-	-	-	941	550	391	Uttar Pathari
515	267	248	-	-	-	1,803	1,026	777	Rajendra Chak
470	248	222	-	-	-	1,117	603	514	Harkuchia
232	123	109	-	-	-	667	394	273	Ultabad
-	-	-	-	-	-	187	107	80	Ansarisha
6	3	3	-	-	-	568	333	235	Sarisha
411	220	191	-	-	-	833	477	356	Keutgerya
671	348	323	-	-	-	1,026	589	437	Urijalkar Urf Taramridha
194	97	97	-	-	-	903	540	363	Saharda
130	63	67	-	-	-	172	102	70	Nankrahatida
179	83	96	-	-	-	2,294	1,294	1,000	Rukminipur
182	86	96	-	-	-	616	355	261	Krishnapur
-	-	-	-	-	-	501	284	217	Amipara
488	251	237	-	-	-	563	315	248	Nijdanta
516	269	247	-	-	-	788	437	351	Nayapara
132	61	71	6	4	2	568	303	265	Madhabpur
33	18	15	-	-	-	111	56	55	Uladpur
1,449	771	678	-	-	-	1,554	874	680	Mahanagar
289	147	142	3	1	2	1,460	792	668	Mallikpur
-	-	-	-	-	-	16	9	7	Bainchebere
833	424	409	-	-	-	1,679	925	754	Bara Nidhi
342	189	153	-	-	-	408	243	165	Tolakana
1,238	620	618	26	14	12	3,135	1,743	1,392	Bhatda
37	19	18	-	-	-	591	326	265	Ariapota
31	16	15	-	-	-	747	400	347	Daudpur
7	4	3	13	8	5	636	390	246	Alipur
13	6	7	-	-	-	596	336	260	Egra Patna
5,643	2,927	2,716	210	102	108	9,378	5,442	3,936	Dubda
-	-	-	-	-	-	18	11	7	Bati Taki
-----Un-inhabited-----									
351	173	178	-	-	-	961	533	428	Takapur
-	-	-	-	-	-	1,084	599	485	Asti
900	461	439	21	11	10	3,237	1,804	1,433	Garia
290	156	134	3	3	-	897	523	374	Kultikri
-	-	-	-	-	-	-	-	-	Aranga

VILLAGE PRIMARY  
C D Block -

Location code number	Name of Village	Illiterates			Total workers			Main workers		
		Persons	Males	Females	Persons	Males	Females	Persons	Males	Females
1	2	20	21	22	23	24	25	26	27	28
<b>0339</b>	<b>Egra - II (Total)</b>	<b>41,128</b>	<b>15,819</b>	<b>25,309</b>	<b>67,057</b>	<b>54,868</b>	<b>12,189</b>	<b>43,516</b>	<b>39,335</b>	<b>4,181</b>
<b>0339</b>	<b>Egra - II (Rural)</b>	<b>41,128</b>	<b>15,819</b>	<b>25,309</b>	<b>67,057</b>	<b>54,868</b>	<b>12,189</b>	<b>43,516</b>	<b>39,335</b>	<b>4,181</b>
<b>0339</b>	<b>Egra - II (Urban)</b>	-	-	-	-	-	-	-	-	-
	<b>RURAL</b>									
346730	Tentuliagiri	394	174	220	353	316	37	204	199	5
346731	Baincha	589	248	341	538	511	27	532	507	25
346732	Gholshundi	37	11	26	45	45	-	45	45	-
346733	Mirjapur	163	63	100	244	241	3	243	240	3
346734	Bisharpur	116	43	73	169	164	5	148	144	4
346735	Pharakpara	184	83	101	418	311	107	99	89	10
346736	Khejurda	1,126	397	729	1,840	1,561	279	1,153	1,052	101
346737	Golagar	66	26	40	87	84	3	85	83	2
346738	Rasulpur				-----Un-inhabited-----					
346739	Chandanpur	87	37	50	105	102	3	101	98	3
346740	Sultanpur	100	40	60	187	131	56	184	131	53
346741	Badalpur	16	6	10	26	20	6	23	20	3
346742	Kirttipur	96	49	47	138	119	19	123	119	4
346743	Torasia	12	6	6	28	27	1	27	27	-
346744	Erenda	1,025	409	616	1,660	1,337	323	1,235	1,123	112
346745	Narajpur	174	67	107	257	179	78	157	144	13
346746	Shushunia	198	69	129	278	254	24	99	87	12
346747	Uttar Pathari	412	138	274	439	416	23	188	184	4
346748	Rajendra Chak	680	282	398	845	787	58	649	608	41
346749	Harkuchia	299	116	183	434	390	44	316	292	24
346750	Ultabad	271	122	149	424	297	127	257	253	4
346751	Ansarisha	69	25	44	73	72	1	72	71	1
346752	Sarisha	96	34	62	353	214	139	2	2	-
346753	Keutgerya	268	107	161	422	333	89	219	204	15
346754	Urijalkar Urf Taramridha	427	193	234	899	494	405	406	398	8
346755	Saharda	359	128	231	456	437	19	235	224	11
346756	Nankrahatida	74	19	55	126	73	53	65	64	1
346757	Rukminipur	662	252	410	1,078	945	133	680	654	26
346758	Krishnapur	222	75	147	525	283	242	220	211	9
346759	Amipara	109	45	64	182	172	10	172	168	4
346760	Nijdanta	195	77	118	254	244	10	93	86	7
346761	Nayapara	180	67	113	338	292	46	272	251	21
346762	Madhabpur	101	30	71	217	189	28	200	177	23
346763	Uladpur	22	11	11	47	37	10	31	28	3
346764	Mahanagar	321	133	188	613	549	64	474	449	25
346765	Mallikpur	314	120	194	527	468	59	361	329	32
346766	Bainchebere	2	1	1	9	9	-	9	9	-
346767	Bara Nidhi	418	156	262	753	670	83	586	551	35
346768	Tolakana	144	60	84	187	171	16	164	150	14
346769	Bhatda	856	306	550	1,377	1,197	180	1,181	1,054	127
346770	Ariapota	86	28	58	229	221	8	18	17	1
346771	Daudpur	145	57	88	343	281	62	198	192	6
346772	Alipur	178	53	125	275	260	15	248	243	5
346773	Egra Patna	162	63	99	294	250	44	292	248	44
346774	Dubda	3,507	1,258	2,249	4,613	3,913	700	1,586	1,469	117
346775	Bati Taki	3	1	2	11	9	2	10	8	2
346776	Takapur				-----Un-inhabited-----					
346777	Asti	341	115	226	484	389	95	247	212	35
346778	Garia	241	97	144	642	456	186	374	286	88
346779	Kultikri	723	242	481	1,407	1,263	144	1,095	1,035	60
346780	Aranga	346	140	206	714	390	324	217	192	25

## PRIMARY CENSUS ABSTRACT

## CENSUS ABSTRACT

## Egra - II

Industrial category of main workers													Name of Village 2
Cultivators			Agricultural labourers			Household industry workers			Other workers				
Persons	Males	Females	Persons	Males	Females	Persons	Males	Females	Persons	Males	Females		
29	30	31	32	33	34	35	36	37	38	39	40		
12,417	11,937	480	16,426	15,059	1,367	1,516	841	675	13,157	11,498	1,659	<b>Egra - II (Total)</b>	
12,417	11,937	480	16,426	15,059	1,367	1,516	841	675	13,157	11,498	1,659	<b>Egra - II (Rural)</b>	
-	-	-	-	-	-	-	-	-	-	-	-	<b>Egra - II (Urban)</b>	
-----Un-inhabited-----													<b>RURAL</b>
29	29	-	92	91	1	1	1	-	82	78	4	Tentuliagiri	
194	190	4	136	129	7	2	1	1	200	187	13	Baincha	
-	-	-	33	33	-	1	1	-	11	11	-	Gholshundi	
108	107	1	108	107	1	1	1	-	26	25	1	Mirajapur	
105	105	-	8	8	-	-	-	-	35	31	4	Bisharpur	
14	13	1	3	3	-	1	1	-	81	72	9	Pharakpara	
343	338	5	434	370	64	7	5	2	369	339	30	Khejurda	
-	-	-	79	77	2	-	-	-	6	6	-	Golagar	
-----Un-inhabited-----													Rasulpur
1	1	-	94	93	1	-	-	-	6	4	2	Chandanpur	
60	60	-	108	59	49	6	4	2	10	8	2	Sultanpur	
18	17	1	5	3	2	-	-	-	-	-	-	Badalpur	
15	15	-	93	93	-	-	-	-	15	11	4	Kirttipur	
-	-	-	27	27	-	-	-	-	-	-	-	Torasia	
212	212	-	684	606	78	29	25	4	310	280	30	Erenda	
84	81	3	22	21	1	3	3	-	48	39	9	Narajpur	
12	12	-	19	19	-	3	3	-	65	53	12	Shushunia	
7	7	-	163	162	1	1	-	1	17	15	2	Uttar Pathari	
163	163	-	398	383	15	52	31	21	36	31	5	Rajendra Chak	
76	75	1	167	163	4	23	11	12	50	43	7	Harkuchia	
106	106	-	117	114	3	1	1	-	33	32	1	Ultabad	
19	19	-	19	19	-	2	2	-	32	31	1	Ansarisha	
1	1	-	-	-	-	-	-	-	1	1	-	Sarisha	
134	129	5	45	43	2	1	1	-	39	31	8	Keutgerya	
218	215	3	182	178	4	-	-	-	6	5	1	Urijalkar Urf Taramridha	
50	50	-	61	61	-	1	1	-	123	112	11	Saharda	
13	13	-	42	41	1	2	2	-	8	8	-	Nankrahatida	
252	251	1	198	192	6	7	6	1	223	205	18	Rukminipur	
60	58	2	121	117	4	31	29	2	8	7	1	Krishnapur	
54	54	-	98	96	2	-	-	-	20	18	2	Amipara	
22	22	-	13	13	-	1	1	-	57	50	7	Nijdanta	
99	98	1	62	60	2	-	-	-	111	93	18	Nayapara	
11	11	-	36	34	2	2	2	-	151	130	21	Madhabpur	
3	3	-	1	1	-	3	3	-	24	21	3	Uladpur	
206	198	8	24	20	4	2	-	2	242	231	11	Mahanagar	
131	128	3	39	39	-	12	10	2	179	152	27	Mallikpur	
9	9	-	-	-	-	-	-	-	-	-	-	Bainchebere	
282	280	2	89	87	2	2	1	1	213	183	30	Bara Nidhi	
56	53	3	32	29	3	5	3	2	71	65	6	Tolakana	
492	480	12	374	290	84	17	12	5	298	272	26	Bhatda	
-	-	-	8	8	-	-	-	-	10	9	1	Ariapota	
64	63	1	89	88	1	13	13	-	32	28	4	Daudpur	
127	126	1	99	98	1	1	1	-	21	18	3	Alipur	
177	156	21	34	33	1	22	8	14	59	51	8	Egra Patna	
588	574	14	574	539	35	42	33	9	382	323	59	Dubda	
3	2	1	2	2	-	-	-	-	5	4	1	Bati Taki	
-----Un-inhabited-----													Takapur
55	48	7	146	130	16	1	-	1	45	34	11	Asti	
80	77	3	229	155	74	15	9	6	50	45	5	Garia	
477	469	8	331	318	13	1	-	1	286	248	38	Kultikri	
81	72	9	56	53	3	3	3	-	77	64	13	Aranga	



**VILLAGE PRIMARY  
C D Block -**

Location code number	Name of Village	Industrial category								
		Marginal workers			Cultivators			Agricultural labourers		
		Persons	Males	Females	Persons	Males	Females	Persons	Males	Females
1	2	41	42	43	44	45	46	47	48	49
<b>0339</b>	<b>Egra - II (Total)</b>	<b>23,541</b>	<b>15,533</b>	<b>8,008</b>	<b>3,957</b>	<b>2,859</b>	<b>1,098</b>	<b>15,398</b>	<b>10,126</b>	<b>5,272</b>
<b>0339</b>	<b>Egra - II (Rural)</b>	<b>23,541</b>	<b>15,533</b>	<b>8,008</b>	<b>3,957</b>	<b>2,859</b>	<b>1,098</b>	<b>15,398</b>	<b>10,126</b>	<b>5,272</b>
<b>0339</b>	<b>Egra - II (Urban)</b>	-	-	-	-	-	-	-	-	-
	<b>RURAL</b>									
346730	Tentuliagiri	149	117	32	28	26	2	75	46	29
346731	Baincha	6	4	2	1	1	-	3	2	1
346732	Gholshundi	-	-	-	-	-	-	-	-	-
346733	Mirjapur	1	1	-	-	-	-	-	-	-
346734	Bisharpur	21	20	1	2	2	-	13	12	1
346735	Pharakpara	319	222	97	42	40	2	187	129	58
346736	Khejurda	687	509	178	71	48	23	530	396	134
346737	Golagar	2	1	1	-	-	-	2	1	1
346738	Rasulpur				-----Un-inhabited-----					
346739	Chandanpur	4	4	-	1	1	-	3	3	-
346740	Sultanpur	3	-	3	1	-	1	2	-	2
346741	Badalpur	3	-	3	1	-	1	2	-	2
346742	Kirttipur	15	-	15	-	-	-	-	-	-
346743	Torasia	1	-	1	-	-	-	-	-	-
346744	Erenda	425	214	211	22	17	5	383	183	200
346745	Narajpur	100	35	65	71	24	47	14	6	8
346746	Shushunia	179	167	12	60	56	4	112	107	5
346747	Uttar Pathari	251	232	19	3	3	-	240	222	18
346748	Rajendra Chak	196	179	17	1	1	-	169	162	7
346749	Harkuchia	118	98	20	39	37	2	51	45	6
346750	Ultabad	167	44	123	4	3	1	163	41	122
346751	Ansarisha	1	1	-	1	1	-	-	-	-
346752	Sarisha	351	212	139	248	162	86	101	48	53
346753	Keutgerya	203	129	74	112	74	38	54	33	21
346754	Urijalkar Urf Taramridha	493	96	397	6	3	3	477	84	393
346755	Saharda	221	213	8	84	81	3	132	128	4
346756	Nankrahatida	61	9	52	16	2	14	42	5	37
346757	Rukminipur	398	291	107	119	113	6	224	143	81
346758	Krishnapur	305	72	233	3	3	-	272	61	211
346759	Amipara	10	4	6	1	1	-	2	2	-
346760	Nijdanta	161	158	3	2	2	-	121	120	1
346761	Nayapara	66	41	25	8	7	1	33	22	11
346762	Madhabpur	17	12	5	1	-	1	9	7	2
346763	Uladpur	16	9	7	1	1	-	2	-	2
346764	Mahanagar	139	100	39	4	-	4	79	64	15
346765	Mallikpur	166	139	27	15	15	-	54	54	-
346766	Bainchebere	-	-	-	-	-	-	-	-	-
346767	Bara Nidhi	167	119	48	15	9	6	79	52	27
346768	Tolakana	23	21	2	-	-	-	21	20	1
346769	Bhatda	196	143	53	69	55	14	85	60	25
346770	Ariapota	211	204	7	-	-	-	210	204	6
346771	Daudpur	145	89	56	3	1	2	83	73	10
346772	Alipur	27	17	10	9	6	3	5	3	2
346773	Egra Patna	2	2	-	-	-	-	-	-	-
346774	Dubda	3,027	2,444	583	408	371	37	2,051	1,772	279
346775	Bati Taki	1	1	-	-	-	-	1	1	-
346776	Takapur				-----Un-inhabited-----					
346777	Asti	237	177	60	45	33	12	178	139	39
346778	Garia	268	170	98	152	93	59	84	60	24
346779	Kultikri	312	228	84	108	42	66	168	159	9
346780	Aranga	497	198	299	178	69	109	267	118	149

## PRIMARY CENSUS ABSTRACT

## CENSUS ABSTRACT

## Egra - II

of marginal workers										Location code number
Household industry workers			Other workers			Non-workers			Name of Village 2	
Persons	Males	Females	Persons	Males	Females	Persons	Males	Females		1
50	51	52	53	54	55	56	57	58		
1,363	484	879	2,823	2,064	759	1,11,706	37,710	73,996	Egra - II (Total)	0339
1,363	484	879	2,823	2,064	759	1,11,706	37,710	73,996	Egra - II (Rural)	0339
-	-	-	-	-	-	-	-	-	Egra - II (Urban)	0339
<b>RURAL</b>										
-	-	-	46	45	1	823	292	531	Tentuliagiri	346730
-	-	-	2	1	1	1,353	441	912	Baincha	346731
-	-	-	-	-	-	117	35	82	Gholshundi	346732
-	-	-	1	1	-	514	150	364	Mirjapur	346733
-	-	-	6	6	-	434	133	301	Bisharpur	346734
25	2	23	65	51	14	548	187	361	Pharakpara	346735
9	5	4	77	60	17	3,425	1,113	2,312	Khejurda	346736
-	-	-	-	-	-	185	59	126	Golagar	346737
-----Un-inhabited-----										
-	-	-	-	-	-	208	71	137	Rasulpur	346738
-	-	-	-	-	-	245	98	147	Chandanpur	346739
-	-	-	-	-	-	44	14	30	Sultanpur	346740
-	-	-	15	-	15	234	73	161	Badalpur	346741
-	-	-	1	-	1	44	13	31	Kirtipur	346742
-	-	-	1	-	1	44	13	31	Torasia	346743
2	1	1	18	13	5	2,548	839	1,709	Erenda	346744
-	-	-	15	5	10	311	111	200	Narajpur	346745
1	1	-	6	3	3	605	203	402	Shushunia	346746
1	-	1	7	7	-	914	272	642	Uttar Pathari	346747
7	3	4	19	13	6	1,638	521	1,117	Rajendra Chak	346748
3	2	1	25	14	11	982	329	653	Harkuchia	346749
-	-	-	-	-	-	514	219	295	Ultabad	346750
-	-	-	-	-	-	183	60	123	Ansarisha	346751
-	-	-	2	2	-	311	153	158	Sarisha	346752
12	5	7	25	17	8	679	251	428	Keutgerya	346753
5	5	-	5	4	1	554	288	266	Urijalkar Urf Taramridha	346754
-	-	-	5	4	1	806	231	575	Saharda	346755
1	1	-	2	1	1	120	48	72	Nankrahatida	346756
29	11	18	26	24	2	1,878	601	1,277	Rukminipur	346757
30	8	22	-	-	-	313	147	166	Krishnapur	346758
-	-	-	7	1	6	428	157	271	Amipara	346759
-	-	-	38	36	2	504	148	356	Nijdanta	346760
-	-	-	25	12	13	630	212	418	Nayapara	346761
2	2	-	5	3	2	452	144	308	Madhabpur	346762
5	3	2	8	5	3	86	30	56	Ulادpur	346763
6	2	4	50	34	16	1,262	458	804	Mahanagar	346764
33	15	18	64	55	9	1,247	444	803	Mallikpur	346765
-	-	-	-	-	-	9	1	8	Bainchebere	346766
-	-	-	73	58	15	1,344	411	933	Bara Nidhi	346767
1	-	1	1	1	-	365	132	233	Tolakana	346768
2	-	2	40	28	12	2,614	852	1,762	Bhatda	346769
-	-	-	1	-	1	448	133	315	Ariapota	346770
38	4	34	21	11	10	549	176	373	Daudpur	346771
-	-	-	13	8	5	539	183	356	Alipur	346772
-	-	-	2	2	-	464	149	315	Egra Patna	346773
319	117	202	249	184	65	8,272	2,787	5,485	Dubda	346774
-	-	-	-	-	-	10	3	7	Bati Taki	346775
-----Un-inhabited-----										
1	-	1	13	5	8	818	259	559	Takapur	346776
12	4	8	20	13	7	683	240	443	Asti	346777
6	5	1	30	22	8	2,553	783	1,770	Garia	346778
4	2	2	48	9	39	529	273	256	Kultikri	346779
-	-	-	-	-	-	-	-	-	Aranga	346780

**VILLAGE PRIMARY  
C D Block -**

Location code number	Name of Village	Area of Village in hectares	Number of households	Total population (including institutional and houseless population)			Population in the age-group 0-6		
				Persons	Males	Females	Persons	Males	Females
1	2	3	4	5	6	7	8	9	10
346781	Uttar Aranga	26.30	70	301	148	153	28	15	13
346782	Teghari	40.86	144	634	345	289	60	31	29
346783	Khurutia	187.37	435	1,834	941	893	210	93	117
346784	Lalpur	137.46	190	837	420	417	79	35	44
346785	Paniparul	1,483.88	2,181	10,469	5,383	5,086	977	483	494
346786	Sarisha	89.60	206	1,052	559	493	102	52	50
346787	Chandalda	74.06	179	827	438	389	76	46	30
346788	Debidaspur	147.61	407	2,015	1,068	947	194	110	84
346789	Khagda	743.45	922	4,149	2,156	1,993	456	241	215
346790	Dakshin Choumukh	49.63	139	667	336	331	73	38	35
346791	Katganj	21.14	95	539	270	269	62	25	37
346792	Gagana	21.06	40	176	99	77	25	13	12
346793	Paik Bar	33.06	26	131	69	62	18	12	6
346794	Jagannath Karbar	229.72	392	1,920	1,004	916	220	118	102
346795	Bhandarbere	42.29	105	485	236	249	72	35	37
346796	Darbar Khan Bar	89.60	167	766	403	363	73	36	37
346797	Uttar Silampur	499.65	781	3,583	1,883	1,700	363	203	160
346798	Uttar Daidpur	446.71	878	4,133	2,166	1,967	422	207	215
346799	Kamalpur	104.41	524	2,463	1,301	1,162	351	192	159
346800	Urdhabpur	319.56	539	2,610	1,339	1,271	258	117	141
346801	Gopalpur	19.91	54	245	132	113	18	9	9
346802	Shyampur	99.65	365	1,422	742	680	164	83	81
346803	Bidurpur	182.38	463	1,970	1,023	947	254	130	124
346804	Dakshin Bar	145.25	336	1,572	803	769	229	120	109
346805	Gangadhar Bar	81.36	295	1,392	709	683	164	89	75
346806	Piraj Khan Bar	123.81	243	1,176	614	562	106	60	46
346807	Kotbar	41.31	57	256	130	126	33	14	19
346808	Nalbar	42.57	14	69	38	31	9	7	2
346809	Bamaniabar	96.57	146	600	317	283	69	32	37
346810	Narubhunya Chak	55.03	62	272	140	132	31	15	16
346811	Jamua Lachhimpur	46.13	95	451	231	220	60	26	34
346812	Dhalgoda	307.97	377	1,875	965	910	224	121	103
346813	Asit Chak	217.94	518	2,455	1,253	1,202	310	158	152
346814	Uttar Padma	92.37	221	1,037	525	512	146	72	74
346815	Kashmali	12.59	6	27	15	12	3	1	2
346816	Kumbha Dharbar	132.37	184	891	466	425	109	58	51
346817	Bar Bhagia	170.61	261	1,274	668	606	171	81	90
346818	Dakshin Padma	132.31	207	1,060	566	494	130	75	55
346819	Uttar Kuri	77.80	91	457	239	218	55	33	22
346820	Ram Chak	58.70	73	357	197	160	43	27	16
346821	Hatbaincha	97.26	79	538	280	258	73	39	34
346822	Machhlabar	12.10	9	45	26	19	6	4	2
346823	Kismat Bathuari	59.95	194	983	501	482	156	83	73
346824	Bar Bathuari	18.49	13	70	36	34	8	6	2
346825	Bathuari	448.26	833	4,127	2,160	1,967	499	251	248
346826	Chhota Rasulpur	90.12	309	1,524	780	744	191	100	91
346827	Sahapur	55.04	308	1,409	743	666	166	85	81
346828	Sanbheri	30.82	57	265	133	132	36	16	20
346829	Nemakpur	38.50	40	198	95	103	24	10	14
346830	Tajpur	595.88	1,214	5,672	2,902	2,770	647	325	322
346831	Chhota Nalgerya	189.90	401	1,719	879	840	225	121	104
346832	Bara Nalgerya	403.06	761	3,596	1,875	1,721	373	195	178
346833	Rasulpur Dakshinbar	78.70	357	1,688	895	793	187	104	83
346834	Madhab Sankibar	22.70	38	175	97	78	12	7	5
346835	Jinandapur	93.46	225	1,077	546	531	112	54	58

## PRIMARY CENSUS ABSTRACT

## CENSUS ABSTRACT

Egra - II

Scheduled Castes population			Scheduled Tribes population			Literates			Name of Village
Persons	Males	Females	Persons	Males	Females	Persons	Males	Females	
11	12	13	14	15	16	17	18	19	2
4	2	2	-	-	-	243	128	115	Uttar Aranga
246	133	113	-	-	-	498	295	203	Teghari
42	20	22	2	1	1	1,411	806	605	Khurutia
20	11	9	48	21	27	673	363	310	Lalpur
1,027	498	529	64	30	34	7,991	4,489	3,502	Paniparul
-	-	-	-	-	-	830	479	351	Sarisha
-	-	-	-	-	-	679	383	296	Chandalda
556	306	250	-	-	-	1,634	912	722	Debidaspur
1,494	785	709	-	-	-	3,273	1,816	1,457	Khagda
636	321	315	-	-	-	537	294	243	Dakshin Choumukh
539	270	269	-	-	-	383	224	159	Katganj
107	61	46	-	-	-	110	69	41	Gagana
-	-	-	-	-	-	85	50	35	Paik Bar
1,004	522	482	-	-	-	1,487	844	643	Jagannath Karbar
485	236	249	-	-	-	325	180	145	Bhandarbere
28	14	14	-	-	-	571	322	249	Darbar Khan Bar
537	282	255	-	-	-	2,882	1,609	1,273	Uttar Silampur
756	401	355	-	-	-	3,308	1,869	1,439	Uttar Daidpur
963	506	457	1	1	-	1,663	965	698	Kamalpur
52	27	25	-	-	-	2,129	1,154	975	Urdhabpur
-	-	-	-	-	-	202	118	84	Gopalpur
76	34	42	-	-	-	1,148	638	510	Shyampur
364	181	183	-	-	-	1,492	827	665	Bidurpur
-	-	-	-	-	-	999	559	440	Dakshin Bar
46	23	23	-	-	-	1,101	585	516	Gangadhar Bar
86	39	47	-	-	-	994	533	461	Piraj Khan Bar
-	-	-	-	-	-	158	87	71	Kotbar
22	10	12	-	-	-	33	21	12	Nalbar
101	48	53	-	-	-	530	285	245	Bamaniabar
-	-	-	-	-	-	237	125	112	Narubhunya Chak
100	49	51	-	-	-	373	201	172	Jamua Lachhimpur
177	92	85	-	-	-	1,499	821	678	Dhalgoda
558	270	288	-	-	-	1,923	1,043	880	Asit Chak
512	261	251	-	-	-	752	418	334	Uttar Padma
-	-	-	-	-	-	23	14	9	Kashmali
23	13	10	-	-	-	647	364	283	Kumbha Dharbar
35	17	18	-	-	-	934	535	399	Bar Bhagia
1	-	1	-	-	-	834	470	364	Dakshin Padma
-	-	-	-	-	-	348	190	158	Uttar Kuri
-	-	-	-	-	-	270	161	109	Ram Chak
136	78	58	1	-	1	416	223	193	Hatbaincha
-	-	-	-	-	-	37	22	15	Machhlabar
201	108	93	-	-	-	532	309	223	Kismat Bathuari
53	26	27	-	-	-	54	30	24	Bar Bathuari
579	305	274	-	-	-	3,002	1,708	1,294	Bathuari
1,250	637	613	-	-	-	1,097	627	470	Chhota Rasulpur
48	29	19	-	-	-	1,057	602	455	Sahapur
13	7	6	-	-	-	192	111	81	Sanbheri
18	10	8	-	-	-	152	82	70	Nemakpur
953	467	486	2	-	2	4,508	2,451	2,057	Tajpur
465	242	223	13	5	8	1,303	712	591	Chhota Nalgerya
167	80	87	-	-	-	2,750	1,512	1,238	Bara Nalgerya
180	91	89	-	-	-	1,335	764	571	Rasulpur Dakshinbar
3	2	1	4	2	2	154	87	67	Madhab Sankibar
265	125	140	-	-	-	808	440	368	Jinandapur

VILLAGE PRIMARY  
C D Block -

Location code number	Name of Village	Illiterates			Total workers			Main workers		
		Persons	Males	Females	Persons	Males	Females	Persons	Males	Females
1	2	20	21	22	23	24	25	26	27	28
346781	Uttar Aranga	58	20	38	113	89	24	65	60	5
346782	Teghari	136	50	86	227	205	22	185	174	11
346783	Khurutia	423	135	288	593	563	30	564	539	25
346784	Lalpur	164	57	107	387	251	136	360	234	126
346785	Paniparul	2,478	894	1,584	3,936	3,372	564	3,128	2,920	208
346786	Sarisha	222	80	142	431	355	76	365	326	39
346787	Chandalda	148	55	93	359	267	92	278	248	30
346788	Debidaspur	381	156	225	806	629	177	663	577	86
346789	Khagda	876	340	536	1,487	1,241	246	1,062	992	70
346790	Dakshin Choumukh	130	42	88	325	193	132	174	158	16
346791	Katganj	156	46	110	252	154	98	156	146	10
346792	Gagana	66	30	36	96	62	34	40	38	2
346793	Paik Bar	46	19	27	65	44	21	25	20	5
346794	Jagannath Karbar	433	160	273	873	606	267	412	363	49
346795	Bhandarbere	160	56	104	264	147	117	96	84	12
346796	Darbar Khan Bar	195	81	114	256	229	27	150	138	12
346797	Uttar Silampur	701	274	427	1,613	1,172	441	839	635	204
346798	Uttar Daidpur	825	297	528	1,470	1,359	111	1,197	1,124	73
346799	Kamalpur	800	336	464	838	719	119	769	687	82
346800	Urdhabpur	481	185	296	893	781	112	729	682	47
346801	Gopalpur	43	14	29	101	84	17	99	83	16
346802	Shyampur	274	104	170	461	438	23	446	431	15
346803	Bidurpur	478	196	282	603	540	63	363	352	11
346804	Dakshin Bar	573	244	329	667	466	201	329	301	28
346805	Gangadhar Bar	291	124	167	601	444	157	218	198	20
346806	Piraj Khan Bar	182	81	101	640	375	265	603	353	250
346807	Kotbar	98	43	55	100	75	25	99	75	24
346808	Nalbar	36	17	19	26	19	7	25	19	6
346809	Bamaniabar	70	32	38	239	209	30	207	197	10
346810	Narubhunya Chak	35	15	20	94	91	3	94	91	3
346811	Jamua Lachhimpur	78	30	48	160	156	4	134	130	4
346812	Dhalgoda	376	144	232	645	596	49	517	494	23
346813	Asit Chak	532	210	322	1,128	780	348	662	620	42
346814	Uttar Padma	285	107	178	406	331	75	398	324	74
346815	Kashmali	4	1	3	13	12	1	13	12	1
346816	Kumbha Dharbar	244	102	142	555	298	257	314	239	75
346817	Bar Bhagia	340	133	207	473	367	106	366	353	13
346818	Dakshin Padma	226	96	130	527	363	164	427	347	80
346819	Uttar Kuri	109	49	60	160	152	8	156	148	8
346820	Ram Chak	87	36	51	140	132	8	118	114	4
346821	Hatbaincha	122	57	65	300	175	125	180	162	18
346822	Machhlabar	8	4	4	18	10	8	16	10	6
346823	Kismat Bathuari	451	192	259	267	235	32	245	219	26
346824	Bar Bathuari	16	6	10	21	19	2	21	19	2
346825	Bathuari	1,125	452	673	1,634	1,326	308	1,398	1,204	194
346826	Chhota Rasulpur	427	153	274	513	409	104	189	162	27
346827	Sahapur	352	141	211	492	429	63	236	219	17
346828	Sanbheri	73	22	51	107	81	26	46	42	4
346829	Nemakpur	46	13	33	88	70	18	71	66	5
346830	Tajpur	1,164	451	713	2,287	1,822	465	1,349	1,094	255
346831	Chhota Nalgerya	416	167	249	570	526	44	250	230	20
346832	Bara Nalgerya	846	363	483	1,298	1,051	247	688	652	36
346833	Rasulpur Dakshinbar	353	131	222	763	528	235	414	382	32
346834	Madhab Sankibar	21	10	11	61	58	3	51	48	3
346835	Jinandapur	269	106	163	354	335	19	85	77	8

## PRIMARY CENSUS ABSTRACT

## CENSUS ABSTRACT

## Egra - II

Industrial category of main workers													
Cultivators			Agricultural labourers			Household industry workers			Other workers			Name of Village	
Persons	Males	Females	Persons	Males	Females	Persons	Males	Females	Persons	Males	Females		
29	30	31	32	33	34	35	36	37	38	39	40	2	
34	32	2	6	6	-	-	-	-	25	22	3	Uttar Aranga	
21	18	3	135	129	6	-	-	-	29	27	2	Teghari	
118	116	2	396	382	14	1	1	-	49	40	9	Khurutia	
112	104	8	94	75	19	2	1	1	152	54	98	Lalpur	
838	828	10	1,215	1,139	76	57	51	6	1,018	902	116	Paniparul	
67	64	3	88	56	32	14	13	1	196	193	3	Sarisha	
68	64	4	56	47	9	33	25	8	121	112	9	Chandalda	
298	245	53	209	196	13	20	16	4	136	120	16	Debidaspur	
376	364	12	445	414	31	-	-	-	241	214	27	Khagda	
30	29	1	59	56	3	-	-	-	85	73	12	Dakshin Choumukh	
122	115	7	7	4	3	5	5	-	22	22	-	Katganj	
30	30	-	3	3	-	2	-	2	5	5	-	Gagana	
15	11	4	3	2	1	-	-	-	7	7	-	Paik Bar	
209	204	5	69	64	5	5	3	2	129	92	37	Jagannath Karbar	
35	34	1	14	9	5	-	-	-	47	41	6	Bhandarbere	
50	50	-	64	64	-	8	5	3	28	19	9	Darbar Khan Bar	
176	166	10	373	281	92	19	-	19	271	188	83	Uttar Silampur	
384	372	12	379	358	21	13	7	6	421	387	34	Uttar Daidpur	
50	46	4	320	317	3	58	36	22	341	288	53	Kamalpur	
203	199	4	235	227	8	6	6	-	285	250	35	Urdhabpur	
28	27	1	29	28	1	-	-	-	42	28	14	Gopalpur	
279	277	2	148	139	9	1	-	1	18	15	3	Shyampur	
116	116	-	198	198	-	3	3	-	46	35	11	Bidurpur	
57	54	3	219	209	10	8	1	7	45	37	8	Dakshin Bar	
29	29	-	122	119	3	33	18	15	34	32	2	Gangadhar Bar	
121	101	20	147	111	36	230	52	178	105	89	16	Piraj Khan Bar	
25	25	-	25	25	-	29	6	23	20	19	1	Kotbar	
-	-	-	9	9	-	7	1	6	9	9	-	Nalbar	
125	123	2	64	64	-	3	1	2	15	9	6	Bamaniabar	
23	22	1	62	61	1	-	-	-	9	8	1	Narubhunya Chak	
32	31	1	82	81	1	-	-	-	20	18	2	Jamua Lachhimpur	
206	203	3	204	199	5	20	16	4	87	76	11	Dhalgoda	
279	269	10	306	291	15	5	2	3	72	58	14	Asit Chak	
43	42	1	211	184	27	107	68	39	37	30	7	Uttar Padma	
6	6	-	4	4	-	-	-	-	3	2	1	Kashmali	
81	78	3	149	108	41	21	2	19	63	51	12	Kumbha Dharbar	
60	55	5	248	242	6	-	-	-	58	56	2	Bar Bhagia	
249	207	42	136	104	32	2	1	1	40	35	5	Dakshin Padma	
61	59	2	73	72	1	3	1	2	19	16	3	Uttar Kuri	
43	41	2	74	72	2	-	-	-	1	1	-	Ram Chak	
15	15	-	90	86	4	16	7	9	59	54	5	Hatbaincha	
3	3	-	3	3	-	6	-	6	4	4	-	Machhlabar	
73	71	2	46	44	2	5	1	4	121	103	18	Kismat Bathuari	
3	3	-	16	14	2	-	-	-	2	2	-	Bar Bathuari	
302	279	23	387	357	30	74	30	44	635	538	97	Bathuari	
28	25	3	112	93	19	3	1	2	46	43	3	Chhota Rasulpur	
155	153	2	35	30	5	14	4	10	32	32	-	Sahapur	
-	-	-	17	16	1	9	6	3	20	20	-	Sanbheri	
20	20	-	34	30	4	-	-	-	17	16	1	Nemakpur	
255	240	15	712	553	159	22	10	12	360	291	69	Tajpur	
42	40	2	37	36	1	3	2	1	168	152	16	Chhota Nalgerya	
215	207	8	145	142	3	9	4	5	319	299	20	Bara Nalgerya	
22	18	4	175	173	2	17	12	5	200	179	21	Rasulpur Dakshinbar	
6	6	-	27	27	-	5	5	-	13	10	3	Madhab Sankibar	
6	6	-	19	17	2	4	4	-	56	50	6	Jinandapur	

VILLAGE PRIMARY  
C D Block -

Location code number	Name of Village	Industrial category								
		Marginal workers			Cultivators			Agricultural labourers		
		Persons	Males	Females	Persons	Males	Females	Persons	Males	Females
1	2	41	42	43	44	45	46	47	48	49
346781	Uttar Aranga	48	29	19	30	17	13	10	5	5
346782	Teghari	42	31	11	23	20	3	15	9	6
346783	Khurutia	29	24	5	5	4	1	9	9	-
346784	Lalpur	27	17	10	7	6	1	10	5	5
346785	Paniparul	808	452	356	155	78	77	502	279	223
346786	Sarisha	66	29	37	4	4	-	32	9	23
346787	Chandalda	81	19	62	3	-	3	49	12	37
346788	Debidaspur	143	52	91	49	20	29	74	26	48
346789	Khagda	425	249	176	115	65	50	282	177	105
346790	Dakshin Choumukh	151	35	116	2	2	-	137	24	113
346791	Katganj	96	8	88	4	-	4	90	8	82
346792	Gagana	56	24	32	20	20	-	34	3	31
346793	Paik Bar	40	24	16	17	17	-	19	5	14
346794	Jagannath Karbar	461	243	218	112	104	8	334	137	197
346795	Bhandarbere	168	63	105	9	4	5	157	59	98
346796	Darbar Khan Bar	106	91	15	36	36	-	45	44	1
346797	Uttar Silampur	774	537	237	46	46	-	539	367	172
346798	Uttar Daidpur	273	235	38	53	47	6	183	166	17
346799	Kamalpur	69	32	37	3	1	2	21	15	6
346800	Urdhabpur	164	99	65	17	15	2	90	54	36
346801	Gopalpur	2	1	1	-	-	-	-	-	-
346802	Shyampur	15	7	8	2	1	1	5	5	-
346803	Bidurpur	240	188	52	35	31	4	125	116	9
346804	Dakshin Bar	338	165	173	32	26	6	285	124	161
346805	Gangadhar Bar	383	246	137	121	108	13	241	131	110
346806	Piraj Khan Bar	37	22	15	3	1	2	20	13	7
346807	Kotbar	1	-	1	-	-	-	-	-	-
346808	Nalbar	1	-	1	-	-	-	-	-	-
346809	Bamaniabar	32	12	20	13	4	9	19	8	11
346810	Narubhunya Chak	-	-	-	-	-	-	-	-	-
346811	Jamua Lachhimpur	26	26	-	-	-	-	24	24	-
346812	Dhalgoda	128	102	26	25	23	2	75	71	4
346813	Asit Chak	466	160	306	52	16	36	394	142	252
346814	Uttar Padma	8	7	1	2	2	-	4	4	-
346815	Kashmali	-	-	-	-	-	-	-	-	-
346816	Kumbha Dharbar	241	59	182	3	1	2	189	29	160
346817	Bar Bhagia	107	14	93	99	11	88	5	3	2
346818	Dakshin Padma	100	16	84	37	7	30	60	8	52
346819	Uttar Kuri	4	4	-	3	3	-	-	-	-
346820	Ram Chak	22	18	4	16	13	3	6	5	1
346821	Hatbaincha	120	13	107	8	5	3	107	6	101
346822	Machhlabar	2	-	2	-	-	-	1	-	1
346823	Kismat Bathuari	22	16	6	6	6	-	3	-	3
346824	Bar Bathuari	-	-	-	-	-	-	-	-	-
346825	Bathuari	236	122	114	34	27	7	109	58	51
346826	Chhota Rasulpur	324	247	77	17	16	1	215	164	51
346827	Sahapur	256	210	46	8	8	-	173	170	3
346828	Sanbheri	61	39	22	-	-	-	20	15	5
346829	Nemakpur	17	4	13	-	-	-	17	4	13
346830	Tajpur	938	728	210	161	123	38	577	448	129
346831	Chhota Nalgerya	320	296	24	30	28	2	232	223	9
346832	Bara Nalgerya	610	399	211	62	42	20	433	260	173
346833	Rasulpur Dakshinbar	349	146	203	40	19	21	269	106	163
346834	Madhab Sankibar	10	10	-	5	5	-	2	2	-
346835	Jinandapur	269	258	11	76	75	1	74	70	4



## PRIMARY CENSUS ABSTRACT

## CENSUS ABSTRACT

## Egra - II

of marginal workers

Household industry workers			Other workers			Non-workers			Name of Village	Location code number
Persons	Males	Females	Persons	Males	Females	Persons	Males	Females		
50	51	52	53	54	55	56	57	58	2	1
-	-	-	8	7	1	188	59	129	Uttar Aranga	346781
-	-	-	4	2	2	407	140	267	Teghari	346782
1	1	-	14	10	4	1,241	378	863	Khurutia	346783
1	-	1	9	6	3	450	169	281	Lalpur	346784
34	29	5	117	66	51	6,533	2,011	4,522	Paniparul	346785
10	-	10	20	16	4	621	204	417	Sarisha	346786
22	6	16	7	1	6	468	171	297	Chandalda	346787
13	1	12	7	5	2	1,209	439	770	Debidaspur	346788
3	1	2	25	6	19	2,662	915	1,747	Khagda	346789
2	1	1	10	8	2	342	143	199	Dakshin Choumukh	346790
-	-	-	2	-	2	287	116	171	Katganj	346791
-	-	-	2	1	1	80	37	43	Gagana	346792
1	-	1	3	2	1	66	25	41	Paik Bar	346793
-	-	-	15	2	13	1,047	398	649	Jagannath Karbar	346794
-	-	-	2	-	2	221	89	132	Bhandarbere	346795
15	4	11	10	7	3	510	174	336	Darbar Khan Bar	346796
65	23	42	124	101	23	1,970	711	1,259	Uttar Silampur	346797
2	1	1	35	21	14	2,663	807	1,856	Uttar Daidpur	346798
6	1	5	39	15	24	1,625	582	1,043	Kamalpur	346799
9	1	8	48	29	19	1,717	558	1,159	Urdhabpur	346800
-	-	-	2	1	1	144	48	96	Gopalpur	346801
-	-	-	8	1	7	961	304	657	Shyampur	346802
53	31	22	27	10	17	1,367	483	884	Bidurpur	346803
5	-	5	16	15	1	905	337	568	Dakshin Bar	346804
17	4	13	4	3	1	791	265	526	Gangadhar Bar	346805
7	2	5	7	6	1	536	239	297	Piraj Khan Bar	346806
1	-	1	-	-	-	156	55	101	Kotbar	346807
-	-	-	1	-	1	43	19	24	Nalbar	346808
-	-	-	-	-	-	361	108	253	Bamaniabar	346809
-	-	-	-	-	-	178	49	129	Narubhunya Chak	346810
1	1	-	1	1	-	291	75	216	Jamua Lachhimpur	346811
15	1	14	13	7	6	1,230	369	861	Dhalgoda	346812
17	-	17	3	2	1	1,327	473	854	Asit Chak	346813
2	1	1	-	-	-	631	194	437	Uttar Padma	346814
-	-	-	-	-	-	14	3	11	Kashmali	346815
20	9	11	29	20	9	336	168	168	Kumbha Dharbar	346816
1	-	1	2	-	2	801	301	500	Bar Bhagia	346817
2	-	2	1	1	-	533	203	330	Dakshin Padma	346818
-	-	-	1	1	-	297	87	210	Uttar Kuri	346819
-	-	-	-	-	-	217	65	152	Ram Chak	346820
1	-	1	4	2	2	238	105	133	Hatbaincha	346821
1	-	1	-	-	-	27	16	11	Machhlabar	346822
1	1	-	12	9	3	716	266	450	Kismat Bathuari	346823
-	-	-	-	-	-	49	17	32	Bar Bathuari	346824
21	1	20	72	36	36	2,493	834	1,659	Bathuari	346825
25	1	24	67	66	1	1,011	371	640	Chhota Rasulpur	346826
69	27	42	6	5	1	917	314	603	Sahapur	346827
18	2	16	23	22	1	158	52	106	Sanbheri	346828
-	-	-	-	-	-	110	25	85	Nemakpur	346829
31	20	11	169	137	32	3,385	1,080	2,305	Tajpur	346830
4	1	3	54	44	10	1,149	353	796	Chhota Nalgerya	346831
14	8	6	101	89	12	2,298	824	1,474	Bara Nalgerya	346832
8	3	5	32	18	14	925	367	558	Rasulpur Dakshinbar	346833
1	1	-	2	2	-	114	39	75	Madhab Sankibar	346834
12	9	3	107	104	3	723	211	512	Jinandapur	346835



**VILLAGE PRIMARY  
C D Block -**

Location code number	Name of Village	Area of Village in hectares	Number of households	Total population (including institutional and houseless population)			Population in the age-group 0-6		
				Persons	Males	Females	Persons	Males	Females
1	2	3	4	5	6	7	8	9	10
346836	Dulalpur	188.72	671	2,766	1,425	1,341	264	133	131
346837	Bachhipur	53.29	89	409	206	203	21	10	11
346838	Mota Ghata	102.96	220	1,111	566	545	109	65	44
346839	Basudebpur	502.32	1,930	9,129	4,683	4,446	990	517	473
346840	Maharampur	27.69	122	591	292	299	66	33	33
346841	Atbati	31.82	133	524	267	257	46	20	26
346842	Laskarpur	212.36	434	2,079	1,058	1,021	204	98	106
346843	Ganeshwarpur	155.80	484	2,135	1,094	1,041	188	89	99
346844	Maheshpur	135.99	602	2,642	1,371	1,271	262	128	134
346845	Chirulia	106.84	343	1,437	741	696	138	68	70
346846	Shyamhari Bar	300.19	973	4,106	2,090	2,016	440	225	215

## PRIMARY CENSUS ABSTRACT

## CENSUS ABSTRACT

Egra - II

Scheduled Castes population			Scheduled Tribes population			Literates			Name of Village
Persons	Males	Females	Persons	Males	Females	Persons	Males	Females	
11	12	13	14	15	16	17	18	19	2
213	108	105	-	-	-	2,253	1,232	1,021	Dulalpur
1	1	-	-	-	-	357	192	165	Bachhipur
240	107	133	-	-	-	920	489	431	Mota Ghata
1,161	576	585	1	1	-	6,886	3,763	3,123	Basudebpur
43	22	21	-	-	-	459	240	219	Maharampur
27	12	15	-	-	-	448	242	206	Atbati
380	187	193	-	-	-	1,712	935	777	Laskarpur
70	35	35	-	-	-	1,721	941	780	Ganeshwarpur
114	61	53	-	-	-	2,206	1,217	989	Maheshpur
176	88	88	-	-	-	1,225	652	573	Chirulia
617	316	301	1	-	1	3,159	1,709	1,450	Shyamhari Bar

**VILLAGE PRIMARY  
C D Block -**

Location code number	Name of Village	Illiterates			Total workers			Main workers		
		Persons	Males	Females	Persons	Males	Females	Persons	Males	Females
1	2	20	21	22	23	24	25	26	27	28
346836	Dulalpur	513	193	320	1,058	863	195	477	434	43
346837	Bachhipur	52	14	38	127	111	16	121	106	15
346838	Mota Ghata	191	77	114	352	316	36	275	263	12
346839	Basudebpur	2,243	920	1,323	3,200	2,650	550	2,378	2,099	279
346840	Maharampur	132	52	80	201	188	13	178	172	6
346841	Atbati	76	25	51	160	144	16	147	134	13
346842	Laskarpur	367	123	244	798	595	203	441	403	38
346843	Ganeshwarpur	414	153	261	518	475	43	309	291	18
346844	Maheshpur	436	154	282	974	842	132	431	398	33
346845	Chirulia	212	89	123	526	456	70	319	306	13
346846	Shyamhari Bar	947	381	566	1,384	1,215	169	761	690	71

## PRIMARY CENSUS ABSTRACT

## CENSUS ABSTRACT

## Egra - II

## Industrial category of main workers

Cultivators			Agricultural labourers			Household industry workers			Other workers			Name of Village
Persons	Males	Females	Persons	Males	Females	Persons	Males	Females	Persons	Males	Females	
29	30	31	32	33	34	35	36	37	38	39	40	2
30	29	1	247	233	14	1	1	-	199	171	28	Dulalpur
17	17	-	11	11	-	1	-	1	92	78	14	Bachhipur
71	65	6	93	91	2	1	-	1	110	107	3	Mota Ghata
307	285	22	707	649	58	243	153	90	1,121	1,012	109	Basudebpur
28	25	3	100	98	2	1	1	-	49	48	1	Maharampur
43	39	4	61	60	1	-	-	-	43	35	8	Atbati
45	40	5	165	159	6	2	1	1	229	203	26	Laskarpur
16	15	1	134	128	6	-	-	-	159	148	11	Ganeshwarpur
163	161	2	130	123	7	9	3	6	129	111	18	Maheshpur
33	33	-	127	124	3	-	-	-	159	149	10	Chirulia
109	96	13	322	308	14	39	27	12	291	259	32	Shyamhari Bar

**VILLAGE PRIMARY  
C D Block -**

		Industrial category								
Location code number	Name of Village	Marginal workers			Cultivators			Agricultural labourers		
		Persons	Males	Females	Persons	Males	Females	Persons	Males	Females
1	2	41	42	43	44	45	46	47	48	49
346836	Dulalpur	581	429	152	20	14	6	498	354	144
346837	Bachhipur	6	5	1	1	1	-	1	1	-
346838	Mota Ghata	77	53	24	16	16	-	18	17	1
346839	Basudebpur	822	551	271	125	111	14	354	280	74
346840	Maharampur	23	16	7	4	-	4	14	11	3
346841	Atbati	13	10	3	8	7	1	3	3	-
346842	Laskarpur	357	192	165	27	22	5	302	152	150
346843	Ganeshwarpur	209	184	25	4	3	1	183	169	14
346844	Maheshpur	543	444	99	132	130	2	390	305	85
346845	Chirulia	207	150	57	8	7	1	150	104	46
346846	Shyamhari Bar	623	525	98	57	38	19	386	321	65

## PRIMARY CENSUS ABSTRACT

## CENSUS ABSTRACT

## Egra - II

of marginal workers										Location code number
Household industry workers			Other workers			Non-workers			Name of Village	
Persons	Males	Females	Persons	Males	Females	Persons	Males	Females		2
50	51	52	53	54	55	56	57	58		
3	2	1	60	59	1	1,708	562	1,146	Dulalpur	346836
2	1	1	2	2	-	282	95	187	Bachhipur	346837
-	-	-	43	20	23	759	250	509	Mota Ghata	346838
229	69	160	114	91	23	5,929	2,033	3,896	Basudebpur	346839
1	1	-	4	4	-	390	104	286	Maharampur	346840
-	-	-	2	-	2	364	123	241	Atbati	346841
8	2	6	20	16	4	1,281	463	818	Laskarpur	346842
1	1	-	21	11	10	1,617	619	998	Ganeshwarpur	346843
7	-	7	14	9	5	1,668	529	1,139	Maheshpur	346844
13	9	4	36	30	6	911	285	626	Chirulia	346845
14	9	5	166	157	9	2,722	875	1,847	Shyamhari Bar	346846

**VILLAGE PRIMARY  
C D Block -**

Location code number	Name of Village	Area of Village in hectares	Number of households	Total population (including institutional and houseless population)			Population in the age-group 0-6		
				Persons	Males	Females	Persons	Males	Females
1	2	3	4	5	6	7	8	9	10
<b>0340</b>	<b>Ramnagar - I (Total)</b>	<b>13,942.95</b>	<b>34,648</b>	<b>1,67,330</b>	<b>85,230</b>	<b>82,100</b>	<b>18,609</b>	<b>9,652</b>	<b>8,957</b>
<b>0340</b>	<b>Ramnagar - I (Rural)</b>	<b>13,724.37</b>	<b>33,450</b>	<b>1,61,986</b>	<b>82,494</b>	<b>79,492</b>	<b>18,035</b>	<b>9,348</b>	<b>8,687</b>
<b>0340</b>	<b>Ramnagar - I (Urban)</b>	<b>218.58</b>	<b>1,198</b>	<b>5,344</b>	<b>2,736</b>	<b>2,608</b>	<b>574</b>	<b>304</b>	<b>270</b>
<b>RURAL</b>									
346847	Kanda Gram	247.81	273	988	530	458	93	56	37
346848	Kachua	45.44	46	227	113	114	24	8	16
346849	Barbatia	47.35	112	552	307	245	52	32	20
346850	Bakharpur	34.56	127	516	268	248	38	21	17
346851	Udampur	14.91		-----Un-inhabited-----					
346852	Badhia	554.01	1,261	5,979	2,976	3,003	768	396	372
346853	Bag Brajakishor	21.41	164	927	486	441	97	52	45
346854	Santeshwarpur	200.32	550	2,857	1,499	1,358	316	183	133
346855	Shakhamudi	18.21	62	351	178	173	41	20	21
346856	Shyamsundarpur	54.19	6	39	19	20	8	5	3
346857	Purushottampur	260.21	544	2,715	1,420	1,295	307	160	147
346858	Damardapur	341.55	860	4,236	2,178	2,058	453	234	219
346859	Chandanpur Patna	49.37	193	979	529	450	104	62	42
346860	Minabag	36.83	79	406	194	212	56	23	33
346861	Padubar	145.28	326	1,671	870	801	164	83	81
346862	Juki	244.84	525	2,410	1,218	1,192	263	140	123
346863	Chandanpur	58.87	368	1,766	889	877	209	89	120
346864	Bidyadharpur	71.22	163	806	398	408	80	39	41
346865	Uttar Mukundapur	68.80	253	1,176	596	580	107	54	53
346866	Baliharpur	61.13	30	138	74	64	14	7	7
346867	Haldia	209.63	754	3,370	1,699	1,671	375	196	179
346868	Khairanda	99.03	397	1,767	874	893	205	96	109
346869	Rania	57.87	175	837	433	404	108	59	49
346870	Nilkantapur	53.71	236	1,125	567	558	116	58	58
346871	Jharpadima	44.88	105	524	261	263	57	28	29
346872	Sadi	110.48	482	2,152	1,106	1,046	195	97	98
346873	Arjjuni	70.26	121	601	305	296	56	34	22
346874	Akhuya Dangri	44.59	209	982	505	477	96	40	56
346875	Kholaberya	39.31	178	841	437	404	88	48	40
346876	Kainara	110.40	618	2,875	1,407	1,468	324	162	162
346877	Dedanri	110.15	355	1,812	899	913	233	126	107
346878	Ashwatthapur	84.58	344	1,920	944	976	251	110	141
346879	Ranisai	148.37	748	3,976	1,906	2,070	523	276	247
346880	Nonaari	87.82	246	1,124	539	585	160	91	69
346881	Mukundapur	222.17	923	5,054	2,562	2,492	708	372	336
346882	Kiyakuli	78.91	176	892	466	426	94	44	50
346883	Jashateghari	91.88	224	1,176	615	561	121	66	55
346884	Hinari	29.16	74	362	190	172	31	16	15
346885	Santra	157.56	567	2,612	1,372	1,240	266	139	127
346886	Shonpur	113.63	292	1,508	746	762	185	100	85
346887	Durgapur	145.37	429	2,194	1,099	1,095	266	149	117
346888	Deuli	48.36	331	1,584	811	773	177	97	80
346889	Rautrapur	19.83	119	653	315	338	102	56	46
346890	Dihibir Kul	165.52	501	2,430	1,193	1,237	283	132	151
346891	Madhupur	52.59	146	776	407	369	98	59	39
346892	Tangabani	22.46	54	258	116	142	36	18	18
346893	Shukra Shani	30.52	126	562	268	294	76	40	36
346894	Hajipur	13.76	49	228	118	110	30	18	12
346895	Bandhmuri	29.21	151	750	398	352	85	42	43
346896	Kulbudhi	75.93	249	1,259	660	599	128	70	58
346897	Uttar Shimulia	67.80	174	943	476	467	94	48	46

## PRIMARY CENSUS ABSTRACT

## CENSUS ABSTRACT

## Ramnagar - I

Scheduled Castes population			Scheduled Tribes population			Literates			Name of Village
Persons	Males	Females	Persons	Males	Females	Persons	Males	Females	
11	12	13	14	15	16	17	18	19	2
22,047	11,220	10,827	766	395	371	1,30,639	70,863	59,776	Ramnagar - I (Total)
20,104	10,220	9,884	714	368	346	1,26,565	68,675	57,890	Ramnagar - I (Rural)
1,943	1,000	943	52	27	25	4,074	2,188	1,886	Ramnagar - I (Urban)
<b>RURAL</b>									
44	25	19	-	-	-	796	441	355	Kanda Gram
7	5	2	-	-	-	157	89	68	Kachua
-	-	-	-	-	-	460	270	190	Barbatia
36	17	19	-	-	-	433	239	194	Bakharpur
-----Un-inhabited-----									
1,039	528	511	119	58	61	3,922	2,206	1,716	Udampur
12	6	6	-	-	-	690	398	292	Badhia
195	101	94	-	-	-	2,168	1,213	955	Bag Brajakishor
275	135	140	2	1	1	217	126	91	Santeshwarpur
-	-	-	-	-	-	26	12	14	Shakhamudi
291	153	138	-	-	-	2,069	1,181	888	Shyamsundarpur
471	238	233	-	-	-	3,382	1,828	1,554	Purushottampur
65	36	29	4	2	2	815	443	372	Damadarpur
-	-	-	-	-	-	305	159	146	Chandanpur Patna
270	147	123	-	-	-	1,318	740	578	Minabag
99	53	46	12	7	5	1,909	1,024	885	Padubar
131	61	70	-	-	-	1,432	775	657	Juki
101	46	55	-	-	-	672	350	322	Chandanpur
45	20	25	-	-	-	883	501	382	Bidyadharpur
60	32	28	-	-	-	120	66	54	Uttar Mukundapur
92	48	44	-	-	-	2,517	1,376	1,141	Baliharpur
34	21	13	6	3	3	1,380	730	650	Haldia
54	29	25	-	-	-	639	358	281	Khairanda
-	-	-	-	-	-	807	447	360	Rania
62	26	36	-	-	-	409	230	179	Nilkantapur
118	59	59	-	-	-	1,749	952	797	Jharpadima
87	44	43	-	-	-	498	264	234	Sadi
52	32	20	-	-	-	769	433	336	Arijuni
-	-	-	-	-	-	605	345	260	Akhuya Dangri
470	231	239	-	-	-	2,218	1,192	1,026	Kholaberya
16	10	6	-	-	-	1,404	735	669	Kainara
82	40	42	-	-	-	1,422	775	647	Dedanri
598	285	313	20	11	9	2,833	1,474	1,359	Ashwatthapur
97	44	53	26	15	11	849	426	423	Ranisai
179	85	94	-	-	-	3,562	1,962	1,600	Nonaari
4	1	3	11	5	6	732	410	322	Mukundapur
4	3	1	50	27	23	986	533	453	Kiyakuli
-	-	-	-	-	-	293	163	130	Jashatoghari
14	8	6	20	8	12	2,174	1,206	968	Hinari
138	63	75	-	-	-	1,130	602	528	Santra
113	57	56	10	5	5	1,678	894	784	Shonpur
332	171	161	1	-	1	1,163	648	515	Durgapur
253	129	124	-	-	-	455	224	231	Deuli
111	58	53	-	-	-	1,860	984	876	Rautrapur
-	-	-	-	-	-	587	328	259	Dihibir Kul
-	-	-	-	-	-	177	90	87	Madhupur
331	152	179	-	-	-	385	193	192	Tangabani
-	-	-	-	-	-	174	94	80	Shukra Shani
-	-	-	-	-	-	591	343	248	Hajipur
-	-	-	-	-	-	1,090	578	512	Bandhmuri
-	-	-	-	-	-	797	417	380	Kulbudhi
-	-	-	-	-	-	-	-	-	Uttar Shimulia



**VILLAGE PRIMARY  
C D Block -**

Location code number	Name of Village	Illiterates			Total workers			Main workers		
		Persons	Males	Females	Persons	Males	Females	Persons	Males	Females
1	2	20	21	22	23	24	25	26	27	28
<b>0340</b>	<b>Ramnagar - I (Total)</b>	<b>36,691</b>	<b>14,367</b>	<b>22,324</b>	<b>57,491</b>	<b>49,180</b>	<b>8,311</b>	<b>42,278</b>	<b>38,528</b>	<b>3,750</b>
<b>0340</b>	<b>Ramnagar - I (Rural)</b>	<b>35,421</b>	<b>13,819</b>	<b>21,602</b>	<b>55,630</b>	<b>47,610</b>	<b>8,020</b>	<b>40,638</b>	<b>37,077</b>	<b>3,561</b>
<b>0340</b>	<b>Ramnagar - I (Urban)</b>	<b>1,270</b>	<b>548</b>	<b>722</b>	<b>1,861</b>	<b>1,570</b>	<b>291</b>	<b>1,640</b>	<b>1,451</b>	<b>189</b>
<b>RURAL</b>										
346847	Kanda Gram	192	89	103	484	320	164	126	108	18
346848	Kachua	70	24	46	83	78	5	40	40	-
346849	Barbatia	92	37	55	270	179	91	155	145	10
346850	Bakharpur	83	29	54	168	155	13	150	141	9
346851	Udampur	-----Un-inhabited-----								
346852	Badhia	2,057	770	1,287	2,364	1,751	613	1,360	1,210	150
346853	Bag Brajakishor	237	88	149	331	297	34	257	233	24
346854	Santeshwarpur	689	286	403	1,331	936	395	926	823	103
346855	Shakhamudi	134	52	82	100	97	3	100	97	3
346856	Shyamsundarpur	13	7	6	9	9	-	9	9	-
346857	Purushottampur	646	239	407	1,114	890	224	633	605	28
346858	Damardapur	854	350	504	1,555	1,381	174	1,197	1,100	97
346859	Chandanpur Patna	164	86	78	363	332	31	342	327	15
346860	Minabag	101	35	66	165	132	33	128	123	5
346861	Padubar	353	130	223	624	531	93	415	375	40
346862	Juki	501	194	307	905	751	154	720	638	82
346863	Chandanpur	334	114	220	616	546	70	576	527	49
346864	Bidyadharpur	134	48	86	239	225	14	215	204	11
346865	Uttar Mukundapur	293	95	198	458	374	84	262	228	34
346866	Baliharpur	18	8	10	45	43	2	36	35	1
346867	Haldia	853	323	530	1,130	1,056	74	1,017	960	57
346868	Khairanda	387	144	243	611	529	82	475	439	36
346869	Rania	198	75	123	276	253	23	244	237	7
346870	Nilkantapur	318	120	198	395	345	50	322	313	9
346871	Jharpadima	115	31	84	173	147	26	16	14	2
346872	Sadi	403	154	249	805	702	103	614	544	70
346873	Arjuni	103	41	62	186	177	9	177	170	7
346874	Akhuya Dangri	213	72	141	285	274	11	96	89	7
346875	Kholaberya	236	92	144	298	274	24	283	267	16
346876	Kainara	657	215	442	744	702	42	717	683	34
346877	Dedanri	408	164	244	485	441	44	384	365	19
346878	Ashwatthapur	498	169	329	754	522	232	438	403	35
346879	Ranisai	1,143	432	711	944	865	79	782	748	34
346880	Nonaari	275	113	162	502	324	178	321	274	47
346881	Mukundapur	1,492	600	892	1,625	1,348	277	1,197	1,111	86
346882	Kiyakuli	160	56	104	313	299	14	298	293	5
346883	Jashateghari	190	82	108	432	381	51	326	300	26
346884	Hinari	69	27	42	142	126	16	107	102	5
346885	Santra	438	166	272	919	767	152	467	440	27
346886	Shonpur	378	144	234	530	441	89	455	406	49
346887	Durgapur	516	205	311	701	606	95	437	405	32
346888	Deuli	421	163	258	504	457	47	403	376	27
346889	Rautrapur	198	91	107	174	163	11	159	151	8
346890	Dihibir Kul	570	209	361	852	698	154	705	641	64
346891	Madhupur	189	79	110	242	227	15	220	215	5
346892	Tangabani	81	26	55	61	52	9	50	48	2
346893	Shukra Shani	177	75	102	157	141	16	130	122	8
346894	Hajipur	54	24	30	93	83	10	82	75	7
346895	Bandhmuri	159	55	104	261	251	10	179	170	9
346896	Kulbudhi	169	82	87	506	385	121	448	346	102
346897	Uttar Shimulia	146	59	87	334	289	45	202	182	20

## PRIMARY CENSUS ABSTRACT

## CENSUS ABSTRACT

## Ramnagar - I

Industrial category of main workers													Name of Village 2
Cultivators			Agricultural labourers			Household industry workers			Other workers				
Persons	Males	Females	Persons	Males	Females	Persons	Males	Females	Persons	Males	Females		
29	30	31	32	33	34	35	36	37	38	39	40		
9,096	8,460	636	12,359	11,323	1,036	957	791	166	19,866	17,954	1,912	Ramnagar - I (Total)	
9,034	8,401	633	12,266	11,233	1,033	933	778	155	18,405	16,665	1,740	Ramnagar - I (Rural)	
62	59	3	93	90	3	24	13	11	1,461	1,289	172	Ramnagar - I (Urban)	
-----Un-inhabited-----													
21	20	1	75	73	2	2	2	-	28	13	15	Kanda Gram	
18	18	-	18	18	-	-	-	-	4	4	-	Kachua	
11	10	1	137	128	9	-	-	-	7	7	-	Barbatia	
104	99	5	9	8	1	-	-	-	37	34	3	Bakharpur	
232	220	12	849	761	88	36	25	11	243	204	39	Udampur	
107	102	5	110	98	12	4	4	-	36	29	7	Badhia	
372	348	24	396	346	50	18	3	15	140	126	14	Bag Brajakishor	
19	18	1	80	78	2	-	-	-	1	1	-	Santeshwarpur	
-	-	-	7	7	-	-	-	-	2	2	-	Shakhamudi	
261	253	8	276	268	8	10	10	-	86	74	12	Shyamsundarpur	
443	429	14	445	381	64	13	13	-	296	277	19	Purushottampur	
104	101	3	172	165	7	12	11	1	54	50	4	Damadarpur	
15	14	1	66	64	2	1	1	-	46	44	2	Chandanpur Patna	
58	58	-	178	163	15	13	5	8	166	149	17	Minabag	
222	208	14	353	340	13	1	1	-	144	89	55	Padubar	
39	39	-	203	198	5	77	65	12	257	225	32	Juki	
13	13	-	130	127	3	33	33	-	39	31	8	Chandanpur	
114	108	6	108	84	24	-	-	-	40	36	4	Bidyadharpur	
1	1	-	31	30	1	-	-	-	4	4	-	Uttar Mukundapur	
427	416	11	430	404	26	2	2	-	158	138	20	Baliharpur	
152	148	4	236	220	16	6	4	2	81	67	14	Haldia	
45	45	-	187	180	7	-	-	-	12	12	-	Khairanda	
112	110	2	161	160	1	8	5	3	41	38	3	Rania	
3	3	-	3	3	-	-	-	-	10	8	2	Nilkantapur	
173	160	13	330	289	41	9	5	4	102	90	12	Jharpadima	
44	43	1	55	55	-	10	10	-	68	62	6	Sadi	
31	31	-	2	2	-	6	6	-	57	50	7	Arjjuni	
41	41	-	188	185	3	19	10	9	35	31	4	Akhuya Dangri	
82	81	1	464	452	12	67	55	12	104	95	9	Kholaberya	
83	82	1	167	160	7	1	1	-	133	122	11	Kainara	
285	276	9	21	19	2	6	1	5	126	107	19	Dedanri	
331	318	13	208	203	5	2	1	1	126	107	19	Ashwatthapur	
140	131	9	86	64	22	9	6	3	241	226	15	Ranisai	
177	167	10	304	279	25	16	8	8	86	73	13	Nonaari	
176	174	2	104	103	1	5	5	-	700	657	43	Mukundapur	
100	96	4	122	114	8	-	-	-	13	11	2	Kiyakuli	
32	32	-	32	32	-	1	1	-	104	90	14	Jashateghari	
51	48	3	132	128	4	2	2	-	42	37	5	Hinari	
144	121	23	164	146	18	4	4	-	282	262	20	Santra	
100	98	2	36	33	3	2	2	-	143	135	8	Shonpur	
79	78	1	63	51	12	23	23	-	299	272	27	Durgapur	
9	9	-	33	33	-	-	-	-	238	224	14	Deuli	
114	109	5	228	197	31	40	30	10	117	109	8	Rautrapur	
25	25	-	40	38	2	-	-	-	323	305	18	Dihibir Kul	
12	12	-	9	7	2	-	-	-	155	152	3	Madhupur	
4	4	-	76	72	4	-	-	-	29	29	-	Tangabani	
9	8	1	73	67	6	-	-	-	50	46	4	Shukra Shani	
82	81	1	41	41	-	-	-	-	-	-	-	Hajipur	
104	30	74	243	228	15	52	48	4	56	48	8	Bandhmuri	
79	78	1	36	28	8	1	1	-	49	40	9	Kulbudhi	
									86	75	11	Uttar Shimulia	

**VILLAGE PRIMARY  
C D Block -**

Location code number		Industrial category									
		Marginal workers			Cultivators			Agricultural labourers			
		Persons	Males	Females	Persons	Males	Females	Persons	Males	Females	
1	2	41	42	43	44	45	46	47	48	49	
<b>0340</b>	<b>Ramnagar - I (Total)</b>	<b>15,213</b>	<b>10,652</b>	<b>4,561</b>	<b>2,181</b>	<b>1,698</b>	<b>483</b>	<b>7,340</b>	<b>5,185</b>	<b>2,155</b>	
<b>0340</b>	<b>Ramnagar - I (Rural)</b>	<b>14,992</b>	<b>10,533</b>	<b>4,459</b>	<b>2,179</b>	<b>1,698</b>	<b>481</b>	<b>7,319</b>	<b>5,167</b>	<b>2,152</b>	
<b>0340</b>	<b>Ramnagar - I (Urban)</b>	<b>221</b>	<b>119</b>	<b>102</b>	<b>2</b>	<b>-</b>	<b>2</b>	<b>21</b>	<b>18</b>	<b>3</b>	
<b>RURAL</b>											
346847	Kanda Gram	358	212	146	5	5	-	337	197	140	
346848	Kachua	43	38	5	5	4	1	36	34	2	
346849	Barbatia	115	34	81	7	1	6	103	31	72	
346850	Bakharpur	18	14	4	12	11	1	4	3	1	
346851	Udampur	-----Un-inhabited-----									
346852	Badhia	1,004	541	463	56	32	24	614	400	214	
346853	Bag Brajakishor	74	64	10	5	3	2	11	7	4	
346854	Santeshwarpur	405	113	292	23	7	16	238	46	192	
346855	Shakhamudi	-	-	-	-	-	-	-	-	-	
346856	Shyamsundarpur	-	-	-	-	-	-	-	-	-	
346857	Purushottampur	481	285	196	17	9	8	441	265	176	
346858	Damadarpur	358	281	77	245	228	17	72	38	34	
346859	Chandanpur Patna	21	5	16	3	1	2	8	2	6	
346860	Minabag	37	9	28	5	2	3	27	5	22	
346861	Padubar	209	156	53	18	11	7	143	116	27	
346862	Juki	185	113	72	48	26	22	85	78	7	
346863	Chandanpur	40	19	21	2	-	2	8	8	-	
346864	Bidyadharpur	24	21	3	22	20	2	-	-	-	
346865	Uttar Mukundapur	196	146	50	120	114	6	66	29	37	
346866	Baliarpur	9	8	1	-	-	-	8	7	1	
346867	Haldia	113	96	17	8	3	5	86	77	9	
346868	Khairanda	136	90	46	21	11	10	97	71	26	
346869	Rania	32	16	16	1	-	1	25	16	9	
346870	Nilkantapur	73	32	41	16	4	12	48	26	22	
346871	Jharpadima	157	133	24	24	23	1	69	64	5	
346872	Sadi	191	158	33	30	27	3	137	118	19	
346873	Arjjuni	9	7	2	2	2	-	4	3	1	
346874	Akhuya Dangri	189	185	4	50	49	1	38	36	2	
346875	Kholaberya	15	7	8	2	1	1	5	4	1	
346876	Kainara	27	19	8	5	3	2	19	16	3	
346877	Dedanri	101	76	25	39	30	9	28	19	9	
346878	Ashwatthapur	316	119	197	46	35	11	17	10	7	
346879	Ranisai	162	117	45	35	17	18	96	79	17	
346880	Nonaari	181	50	131	18	3	15	47	7	40	
346881	Mukundapur	428	237	191	55	40	15	195	80	115	
346882	Kiyakuli	15	6	9	3	1	2	9	3	6	
346883	Jashateghari	106	81	25	10	9	1	82	65	17	
346884	Hinari	35	24	11	6	4	2	7	7	-	
346885	Santra	452	327	125	59	52	7	229	195	34	
346886	Shonpur	75	35	40	13	10	3	25	16	9	
346887	Durgapur	264	201	63	32	30	2	143	124	19	
346888	Deuli	101	81	20	18	16	2	24	15	9	
346889	Rautrapur	15	12	3	1	1	-	14	11	3	
346890	Dihibir Kul	147	57	90	14	4	10	91	30	61	
346891	Madhupur	22	12	10	4	3	1	14	6	8	
346892	Tangabani	11	4	7	1	1	-	8	2	6	
346893	Shukra Shani	27	19	8	1	1	-	14	11	3	
346894	Hajipur	11	8	3	-	-	-	10	7	3	
346895	Bandhmuri	82	81	1	-	-	-	80	79	1	
346896	Kulbudhi	58	39	19	18	4	14	14	10	4	
346897	Uttar Shimulia	132	107	25	88	74	14	32	24	8	

## PRIMARY CENSUS ABSTRACT

## CENSUS ABSTRACT

## Ramnagar - I

of marginal workers										Location code number
Household industry workers			Other workers			Non-workers			Name of Village 2	
Persons	Males	Females	Persons	Males	Females	Persons	Males	Females		1
50	51	52	53	54	55	56	57	58		
503	219	284	5,189	3,550	1,639	1,09,839	36,050	73,789	Ramnagar - I (Total)	0340
488	216	272	5,006	3,452	1,554	1,06,356	34,884	71,472	Ramnagar - I (Rural)	0340
15	3	12	183	98	85	3,483	1,166	2,317	Ramnagar - I (Urban)	0340
<b>RURAL</b>										
13	9	4	3	1	2	504	210	294	Kanda Gram	346847
-	-	-	2	-	2	144	35	109	Kachua	346848
-	-	-	5	2	3	282	128	154	Barbatia	346849
-	-	-	2	-	2	348	113	235	Bakharpur	346850
-----Un-inhabited-----										
131	21	110	203	88	115	3,615	1,225	2,390	Udampur	346851
54	53	1	4	1	3	596	189	407	Badhia	346852
16	3	13	128	57	71	1,526	563	963	Bag Brajakishor	346853
-	-	-	-	-	-	251	81	170	Santeshwarpur	346854
-	-	-	-	-	-	30	10	20	Shakhamudi	346855
-	-	-	23	11	12	1,601	530	1,071	Shyamsundarpur	346856
10	-	10	31	15	16	2,681	797	1,884	Purushottampur	346857
2	-	2	8	2	6	616	197	419	Damadarpur	346858
1	1	-	4	1	3	241	62	179	Chandanpur Patna	346859
5	1	4	43	28	15	1,047	339	708	Minabag	346860
-	-	-	52	9	43	1,505	467	1,038	Padubar	346861
12	1	11	18	10	8	1,150	343	807	Juki	346862
1	-	1	1	1	-	567	173	394	Chandanpur	346863
3	-	3	7	3	4	718	222	496	Bidyadharpur	346864
-	-	-	1	1	-	93	31	62	Uttar Mukundapur	346865
2	1	1	17	15	2	2,240	643	1,597	Baliharpur	346866
3	-	3	15	8	7	1,156	345	811	Haldia	346867
-	-	-	6	-	6	561	180	381	Khairanda	346868
6	-	6	3	2	1	730	222	508	Rania	346869
-	-	-	64	46	18	351	114	237	Nilkantapur	346870
6	3	3	18	10	8	1,347	404	943	Jharpadima	346871
-	-	-	3	2	1	415	128	287	Sadi	346872
2	2	-	99	98	1	697	231	466	Arjjuni	346873
1	-	1	7	2	5	543	163	380	Akhuya Dangri	346874
1	-	1	2	-	2	2,131	705	1,426	Kholaberya	346875
-	-	-	34	27	7	1,327	458	869	Kainara	346876
47	2	45	206	72	134	1,166	422	744	Dedanri	346877
1	1	-	30	20	10	3,032	1,041	1,991	Ashwatthapur	346878
5	2	3	111	38	73	622	215	407	Ranisai	346879
9	1	8	169	116	53	3,429	1,214	2,215	Nonaari	346880
-	-	-	3	2	1	579	167	412	Mukundapur	346881
-	-	-	14	7	7	744	234	510	Kiyakuli	346882
-	-	-	22	13	9	220	64	156	Jashateghari	346883
-	-	-	164	80	84	1,693	605	1,088	Hinari	346884
-	-	-	37	9	28	978	305	673	Santra	346885
4	4	-	85	43	42	1,493	493	1,000	Shonpur	346886
-	-	-	59	50	9	1,080	354	726	Durgapur	346887
-	-	-	-	-	-	479	152	327	Deuli	346888
3	-	3	39	23	16	1,578	495	1,083	Rautrapur	346889
-	-	-	4	3	1	534	180	354	Dihibir Kul	346890
-	-	-	2	1	1	197	64	133	Madhupur	346891
-	-	-	12	7	5	405	127	278	Tangabani	346892
-	-	-	1	1	-	135	35	100	Shukra Shani	346893
-	-	-	2	2	-	489	147	342	Hajipur	346894
2	2	-	24	23	1	753	275	478	Bandhmuri	346895
-	-	-	12	9	3	609	187	422	Kulbudhi	346896
-	-	-	12	9	3	609	187	422	Uttar Shimulia	346897

**VILLAGE PRIMARY  
C D Block -**

Location code number	Name of Village	Area of Village in hectares	Number of households	Total population (including institutional and houseless population)			Population in the age-group 0-6		
				Persons	Males	Females	Persons	Males	Females
1	2	3	4	5	6	7	8	9	10
346898	Shanbalishai	67.88	177	785	416	369	83	41	42
346899	Hirapur	81.75	323	1,514	797	717	147	72	75
346900	Bagmari	66.37	263	1,271	617	654	151	67	84
346901	Mangalpur	54.77	219	1,117	582	535	124	66	58
346902	Kantabani	59.49	366	1,896	961	935	254	138	116
346903	Gangpura	50.80	247	1,344	675	669	161	75	86
346904	Gobra	167.54	547	2,661	1,329	1,332	288	144	144
346905	Basantapur	117.76	289	1,364	682	682	164	85	79
346906	Ullaspur	69.41	191	909	457	452	91	39	52
346907	Paschimbar	88.26	196	949	485	464	90	46	44
346908	Mahajan	56.37	241	1,136	562	574	94	50	44
346909	Akna	112.91	165	674	336	338	64	39	25
346910	Ghanta Shala	47.23	154	688	337	351	66	31	35
346911	Dakshin Kaya	23.47	100	515	251	264	48	23	25
346912	Birampur	80.53	203	975	510	465	129	73	56
346913	Fatepur	149.73	222	1,012	520	492	84	46	38
346914	Pariharpur	56.24	72	334	170	164	30	15	15
346915	Kabra	73.23	351	1,658	849	809	183	96	87
346916	Tikra	93.89	193	904	465	439	84	46	38
346917	Talga Chhari	145.88	712	3,421	1,747	1,674	361	186	175
346918	Ghritapura	38.45	76	359	183	176	34	21	13
346919	Diksal	87.36	235	1,117	572	545	126	72	54
346920	Potapara	22.16	54	239	111	128	21	11	10
346921	Uttar Basulipat	18.89	110	558	293	265	70	46	24
346922	Bagpura	131.88	654	3,270	1,644	1,626	339	155	184
346923	Dakshin Basulipat	39.77	192	909	464	445	90	44	46
346924	Saiyadpur	28.73	306	1,383	720	663	122	67	55
346925	Ramnagar	100.86	411	1,914	964	950	196	97	99
346926	Talaria	79.31							
346927	Jhaugerya	90.28	144	746	395	351	86	44	42
346928	Deulbatta	85.11	86	461	241	220	60	33	27
346929	Bahadurpur	44.11	79	405	204	201	43	24	19
346930	Dakshin Gopalpur	76.49	131	650	346	304	68	35	33
346931	Chhota Balarampur	17.03	1	1	1	-	-	-	-
346932	Kiagoria	21.90							
346933	Jamra Shyampur	56.25	137	702	390	312	63	39	24
346934	Lachhimpur	52.04	161	842	454	388	87	53	34
346935	Dalbaladya	42.73	34	177	84	93	20	7	13
346936	Panch Daria	31.57	63	337	161	176	37	14	23
346937	Dakshin Balarampur	59.08	32	130	72	58	9	4	5
346938	Shankarpur	51.40	98	545	270	275	64	30	34
346939	Purba Birampur	25.09							
346940	Katan Diha	25.19							
346941	Kuliyata	122.22	34	143	76	67	15	6	9
346942	Jashipur	113.84	92	470	249	221	38	20	18
346943	Kaluya Sanda	48.59	56	224	121	103	18	13	5
346944	Bara Solemanpur	74.87	491	2,321	1,201	1,120	252	133	119
346945	Narina	71.93	376	1,580	801	779	167	83	84
346946	Nandi Chak	19.97	61	208	106	102	28	15	13
346947	Biswanathpur	186.96	192	941	477	464	79	47	32
346948	Bodhora	124.07	369	1,775	912	863	192	107	85
346949	Tengramari	108.40	326	1,460	745	715	131	73	58
346950	Kaema	52.38	49	248	123	125	27	15	12
346951	Chandapur	233.93	443	1,944	993	951	229	114	115
346952	Kshirpal	89.84	146	671	354	317	48	26	22

## PRIMARY CENSUS ABSTRACT

## CENSUS ABSTRACT

Ramnagar - I

Scheduled Castes population			Scheduled Tribes population			Literates			Name of Village
Persons	Males	Females	Persons	Males	Females	Persons	Males	Females	
11	12	13	14	15	16	17	18	19	2
3	2	1	-	-	-	630	362	268	Shanbalishai
144	77	67	-	-	-	1,222	686	536	Hirapur
556	273	283	-	-	-	953	505	448	Bagmari
-	-	-	-	-	-	942	507	435	Mangalpur
-	-	-	-	-	-	1,336	741	595	Kantabani
168	81	87	-	-	-	943	552	391	Gangpura
384	197	187	6	2	4	2,133	1,136	997	Gobra
-	-	-	3	2	1	1,029	557	472	Basantapur
13	7	6	-	-	-	757	408	349	Ullaspur
-	-	-	-	-	-	834	434	400	Paschimbar
406	209	197	29	15	14	970	496	474	Mahajan
104	52	52	-	-	-	569	289	280	Akna
10	6	4	-	-	-	508	269	239	Ghanta Shala
-	-	-	-	-	-	419	219	200	Dakshin Kaya
271	140	131	-	-	-	799	422	377	Birampur
24	13	11	9	4	5	876	457	419	Fatepur
41	23	18	-	-	-	283	153	130	Pariharpur
30	17	13	-	-	-	1,238	708	530	Kabra
261	132	129	-	-	-	748	391	357	Tikra
415	210	205	76	44	32	2,691	1,442	1,249	Talga Chhari
2	-	2	-	-	-	301	158	143	Ghritapura
78	33	45	-	-	-	882	480	402	Diksal
66	31	35	-	-	-	191	95	96	Potapara
-	-	-	2	1	1	431	236	195	Uttar Basulipat
63	31	32	-	-	-	2,604	1,412	1,192	Bagpura
21	13	8	-	-	-	739	403	336	Dakshin Basulipat
56	29	27	36	17	19	1,147	620	527	Saiyadpur
430	212	218	3	1	2	1,580	835	745	Ramnagar
-----Un-inhabited-----									
547	292	255	-	-	-	614	341	273	Jhaugerya
373	194	179	-	-	-	393	203	190	Deulbatta
6	4	2	-	-	-	321	172	149	Bahadurpur
243	126	117	-	-	-	480	277	203	Dakshin Gopalpur
-	-	-	-	-	-	1	1	-	Chhota Balarampur
-----Un-inhabited-----									
259	141	118	4	2	2	614	348	266	Jamra Shyampur
40	16	24	-	-	-	691	383	308	Lachhipur
-	-	-	-	-	-	151	77	74	Dalbaladya
52	26	26	-	-	-	276	146	130	Panch Daria
36	21	15	-	-	-	115	68	47	Dakshin Balarampur
234	112	122	-	-	-	455	237	218	Shankarpur
-----Un-inhabited-----									
-----Un-inhabited-----									
18	10	8	-	-	-	117	69	48	Kuliyata
21	10	11	1	1	-	422	225	197	Jashipur
-	-	-	-	-	-	191	106	85	Kaluya Sanda
270	135	135	-	-	-	1,941	1,036	905	Bara Solemanpur
55	33	22	4	2	2	1,245	664	581	Narina
9	5	4	-	-	-	152	78	74	Nandi Chak
161	81	80	1	1	-	741	398	343	Biswanathpur
68	34	34	-	-	-	1,486	777	709	Bodhora
-	-	-	-	-	-	1,238	648	590	Tengramari
11	4	7	-	-	-	181	98	83	Kaema
528	275	253	2	1	1	1,507	811	696	Chandapur
5	3	2	-	-	-	566	316	250	Kshirpal

VILLAGE PRIMARY  
C D Block -

Location code number	Name of Village	Illiterates			Total workers			Main workers		
		Persons	Males	Females	Persons	Males	Females	Persons	Males	Females
1	2	20	21	22	23	24	25	26	27	28
346898	Shanbalishai	155	54	101	272	253	19	257	242	15
346899	Hirapur	292	111	181	418	392	26	375	358	17
346900	Bagmari	318	112	206	396	370	26	365	347	18
346901	Mangalpur	175	75	100	513	379	134	395	269	126
346902	Kantabani	560	220	340	677	519	158	610	493	117
346903	Gangpura	401	123	278	408	341	67	377	319	58
346904	Gobra	528	193	335	795	728	67	581	531	50
346905	Basantapur	335	125	210	481	424	57	376	344	32
346906	Ullaspur	152	49	103	319	280	39	280	257	23
346907	Paschimbar	115	51	64	362	298	64	102	89	13
346908	Mahajan	166	66	100	354	315	39	324	294	30
346909	Akna	105	47	58	214	186	28	87	72	15
346910	Ghanta Shala	180	68	112	203	181	22	143	133	10
346911	Dakshin Kaya	96	32	64	162	157	5	126	122	4
346912	Birampur	176	88	88	256	231	25	163	154	9
346913	Fatepur	136	63	73	273	249	24	214	198	16
346914	Pariharpur	51	17	34	111	100	11	94	88	6
346915	Kabra	420	141	279	543	483	60	429	400	29
346916	Tikra	156	74	82	287	253	34	235	214	21
346917	Talga Chhari	730	305	425	1,193	1,017	176	787	680	107
346918	Ghritapura	58	25	33	98	90	8	79	71	8
346919	Diksal	235	92	143	345	339	6	146	142	4
346920	Potapara	48	16	32	60	56	4	52	50	2
346921	Uttar Basulipat	127	57	70	212	186	26	133	130	3
346922	Bagpura	666	232	434	1,233	1,007	226	900	831	69
346923	Dakshin Basulipat	170	61	109	332	284	48	298	260	38
346924	Saiyadpur	236	100	136	508	458	50	396	360	36
346925	Ramnagar	334	129	205	720	565	155	604	518	86
346926	Talaria				-----Un-inhabited-----					
346927	Jhaugerya	132	54	78	229	209	20	76	65	11
346928	Deulbatta	68	38	30	154	140	14	103	94	9
346929	Bahadurpur	84	32	52	144	123	21	119	110	9
346930	Dakshin Gopalpur	170	69	101	234	208	26	192	178	14
346931	Chhota Balarampur	-	-	-	1	1	-	1	1	-
346932	Kiagoria				-----Un-inhabited-----					
346933	Jamra Shyampur	88	42	46	227	216	11	225	215	10
346934	Lachhimpur	151	71	80	292	267	25	244	229	15
346935	Dalbaladya	26	7	19	47	45	2	5	4	1
346936	Panch Daria	61	15	46	71	70	1	6	6	-
346937	Dakshin Balarampur	15	4	11	38	36	2	8	6	2
346938	Shankarpur	90	33	57	150	148	2	100	99	1
346939	Purba Birampur				-----Un-inhabited-----					
346940	Katan Diha				-----Un-inhabited-----					
346941	Kuliyata	26	7	19	55	51	4	26	24	2
346942	Jashipur	48	24	24	157	148	9	73	72	1
346943	Kaluya Sanda	33	15	18	52	51	1	22	22	-
346944	Bara Solemanpur	380	165	215	813	713	100	603	545	58
346945	Narina	335	137	198	504	476	28	385	370	15
346946	Nandi Chak	56	28	28	48	47	1	20	20	-
346947	Biswanathpur	200	79	121	289	274	15	214	205	9
346948	Bodhora	289	135	154	559	529	30	427	409	18
346949	Tengramari	222	97	125	445	402	43	290	261	29
346950	Kaema	67	25	42	85	77	8	55	52	3
346951	Chandapur	437	182	255	639	534	105	143	126	17
346952	Kshirpal	105	38	67	218	203	15	61	53	8



## PRIMARY CENSUS ABSTRACT

## CENSUS ABSTRACT

## Ramnagar - I

Industrial category of main workers													Name of Village 2
Household industry									Other workers				
Cultivators			Agricultural labourers			workers							
Persons	Males	Females	Persons	Males	Females	Persons	Males	Females	Persons	Males	Females		
29	30	31	32	33	34	35	36	37	38	39	40		
68	67	1	84	83	1	3	3	-	102	89	13	Shanbalishai	
26	20	6	96	92	4	27	27	-	226	219	7	Hirapur	
17	16	1	147	140	7	31	29	2	170	162	8	Bagmari	
147	49	98	85	68	17	-	-	-	163	152	11	Mangalpur	
252	188	64	48	39	9	9	7	2	301	259	42	Kantabani	
15	10	5	57	55	2	17	7	10	288	247	41	Gangpura	
215	206	9	66	59	7	10	10	-	290	256	34	Gobra	
14	14	-	95	91	4	1	-	1	266	239	27	Basantapur	
42	39	3	25	25	-	1	1	-	212	192	20	Ullaspur	
12	11	1	3	3	-	-	-	-	87	75	12	Paschimbar	
53	51	2	66	64	2	-	-	-	205	179	26	Mahajan	
15	15	-	-	-	-	-	-	-	72	57	15	Akna	
38	38	-	41	40	1	-	-	-	64	55	9	Ghanta Shala	
23	23	-	57	56	1	1	-	1	45	43	2	Dakshin Kaya	
104	102	2	9	9	-	2	2	-	48	41	7	Birampur	
60	57	3	4	4	-	18	18	-	132	119	13	Fatepur	
8	8	-	8	6	2	-	-	-	78	74	4	Pariharpur	
47	43	4	90	80	10	4	4	-	288	273	15	Kabra	
52	52	-	9	8	1	3	3	-	171	151	20	Tikra	
40	35	5	74	69	5	28	26	2	645	550	95	Talga Chhari	
2	2	-	22	22	-	-	-	-	55	47	8	Ghritapura	
26	25	1	70	69	1	1	1	-	49	47	2	Diksal	
13	12	1	23	23	-	1	1	-	15	14	1	Potapara	
21	20	1	30	30	-	-	-	-	82	80	2	Uttar Basulipat	
160	149	11	308	287	21	5	5	-	427	390	37	Bagpura	
31	23	8	74	71	3	1	1	-	192	165	27	Dakshin Basulipat	
29	28	1	79	78	1	6	6	-	282	248	34	Saiyadpur	
77	71	6	157	144	13	13	4	9	357	299	58	Ramnagar	
-----Un-inhabited-----													
30	25	5	29	25	4	-	-	-	17	15	2	Jhaugerya	
11	11	-	1	-	1	-	-	-	91	83	8	Deulbatta	
12	12	-	33	31	2	1	1	-	73	66	7	Bahadurpur	
46	44	2	22	18	4	2	1	1	122	115	7	Dakshin Gopalpur	
-	-	-	-	-	-	-	-	-	1	1	-	Chhota Balarampur	
-----Un-inhabited-----													
31	31	-	5	5	-	1	1	-	188	178	10	Jamra Shyampur	
53	51	2	27	26	1	-	-	-	164	152	12	Lachhimpur	
-	-	-	-	-	-	-	-	-	5	4	1	Dalbaladya	
-	-	-	-	-	-	-	-	-	6	6	-	Panch Daria	
-	-	-	-	-	-	-	-	-	8	6	2	Dakshin Balarampur	
4	4	-	4	4	-	-	-	-	92	91	1	Shankarpur	
-----Un-inhabited-----													
-----Un-inhabited-----													
2	2	-	-	-	-	1	-	1	23	22	1	Kuliyata	
7	7	-	-	-	-	-	-	-	66	65	1	Jashipur	
4	4	-	-	-	-	-	-	-	18	18	-	Kaluya Sanda	
152	144	8	118	110	8	40	37	3	293	254	39	Bara Solemanpur	
88	87	1	149	145	4	7	7	-	141	131	10	Narina	
14	14	-	1	1	-	-	-	-	5	5	-	Nandi Chak	
31	30	1	79	76	3	1	1	-	103	98	5	Biswanathpur	
71	69	2	239	232	7	6	5	1	111	103	8	Bodhora	
39	35	4	44	42	2	7	7	-	200	177	23	Tengramari	
13	13	-	17	15	2	-	-	-	25	24	1	Kaema	
23	20	3	20	15	5	-	-	-	100	91	9	Chandapur	
9	8	1	2	2	-	-	-	-	50	43	7	Kshirpal	



VILLAGE PRIMARY  
C D Block -

Location code number	Name of Village	Industrial category								
		Marginal workers			Cultivators			Agricultural labourers		
		Persons	Males	Females	Persons	Males	Females	Persons	Males	Females
1	2	41	42	43	44	45	46	47	48	49
346898	Shanbalishai	15	11	4	1	1	-	6	5	1
346899	Hirapur	43	34	9	1	1	-	13	11	2
346900	Bagmari	31	23	8	3	2	1	25	20	5
346901	Mangalpur	118	110	8	32	31	1	37	36	1
346902	Kantabani	67	26	41	25	9	16	21	11	10
346903	Gangpura	31	22	9	4	4	-	6	5	1
346904	Gobra	214	197	17	33	32	1	61	56	5
346905	Basantapur	105	80	25	15	14	1	62	57	5
346906	Ullaspur	39	23	16	2	1	1	14	14	-
346907	Paschimbar	260	209	51	26	26	-	114	91	23
346908	Mahajan	30	21	9	1	-	1	9	8	1
346909	Akna	127	114	13	19	18	1	43	40	3
346910	Ghanta Shala	60	48	12	3	3	-	38	30	8
346911	Dakshin Kaya	36	35	1	1	1	-	13	12	1
346912	Birampur	93	77	16	22	20	2	54	49	5
346913	Fatepur	59	51	8	16	16	-	10	7	3
346914	Pariharpur	17	12	5	4	4	-	5	3	2
346915	Kabra	114	83	31	16	11	5	51	36	15
346916	Tikra	52	39	13	5	1	4	26	18	8
346917	Talga Chhari	406	337	69	38	30	8	105	93	12
346918	Ghritapura	19	19	-	-	-	-	18	18	-
346919	Diksal	199	197	2	6	6	-	163	163	-
346920	Potapara	8	6	2	-	-	-	2	2	-
346921	Uttar Basulipat	79	56	23	10	9	1	44	36	8
346922	Bagpura	333	176	157	66	25	41	200	104	96
346923	Dakshin Basulipat	34	24	10	-	-	-	4	1	3
346924	Saiyadpur	112	98	14	31	27	4	57	52	5
346925	Ramnagar	116	47	69	20	8	12	48	35	13
346926	Talaria	-----Un-inhabited-----								
346927	Jhaugerya	153	144	9	13	9	4	116	111	5
346928	Deulbatta	51	46	5	1	1	-	50	45	5
346929	Bahadurpur	25	13	12	3	2	1	12	6	6
346930	Dakshin Gopalpur	42	30	12	8	5	3	8	5	3
346931	Chhota Balarampur	-	-	-	-	-	-	-	-	-
346932	Kiagoria	-----Un-inhabited-----								
346933	Jamra Shyampur	2	1	1	-	-	-	-	-	-
346934	Lachhimpur	48	38	10	1	-	1	22	18	4
346935	Dalbaladya	42	41	1	9	9	-	4	4	-
346936	Panch Daria	65	64	1	6	6	-	4	4	-
346937	Dakshin Balarampur	30	30	-	-	-	-	2	2	-
346938	Shankarpur	50	49	1	9	8	1	19	19	-
346939	Purba Birampur	-----Un-inhabited-----								
346940	Katan Diha	-----Un-inhabited-----								
346941	Kuliyata	29	27	2	13	13	-	8	8	-
346942	Jashipur	84	76	8	21	20	1	19	18	1
346943	Kaluya Sanda	30	29	1	17	17	-	3	3	-
346944	Bara Solemanpur	210	168	42	24	19	5	158	139	19
346945	Narina	119	106	13	11	10	1	40	40	-
346946	Nandi Chak	28	27	1	21	20	1	2	2	-
346947	Biswanathpur	75	69	6	16	16	-	37	34	3
346948	Bodhora	132	120	12	28	25	3	63	59	4
346949	Tengramari	155	141	14	24	23	1	95	84	11
346950	Kaema	30	25	5	-	-	-	13	9	4
346951	Chandapur	496	408	88	10	10	-	197	120	77
346952	Kshirpal	157	150	7	37	37	-	37	34	3

## PRIMARY CENSUS ABSTRACT

## CENSUS ABSTRACT

## Ramnagar - I

of marginal workers

Household industry workers			Other workers			Non-workers			Name of Village	Location code number
Persons	Males	Females	Persons	Males	Females	Persons	Males	Females		
50	51	52	53	54	55	56	57	58	2	1
-	-	-	8	5	3	513	163	350	Shanbalishai	346898
-	-	-	29	22	7	1,096	405	691	Hirapur	346899
-	-	-	3	1	2	875	247	628	Bagmari	346900
1	1	-	48	42	6	604	203	401	Mangalpur	346901
1	-	1	20	6	14	1,219	442	777	Kantabani	346902
4	2	2	17	11	6	936	334	602	Gangpura	346903
-	-	-	120	109	11	1,866	601	1,265	Gobra	346904
-	-	-	28	9	19	883	258	625	Basantapur	346905
-	-	-	23	8	15	590	177	413	Ullaspur	346906
6	5	1	114	87	27	587	187	400	Paschimbar	346907
2	1	1	18	12	6	782	247	535	Mahajan	346908
-	-	-	65	56	9	460	150	310	Akna	346909
-	-	-	19	15	4	485	156	329	Ghanta Shala	346910
-	-	-	22	22	-	353	94	259	Dakshin Kaya	346911
2	2	-	15	6	9	719	279	440	Birampur	346912
19	17	2	14	11	3	739	271	468	Fatepur	346913
-	-	-	8	5	3	223	70	153	Pariharpur	346914
-	-	-	47	36	11	1,115	366	749	Kabra	346915
1	1	-	20	19	1	617	212	405	Tikra	346916
7	5	2	256	209	47	2,228	730	1,498	Talga Chhari	346917
-	-	-	1	1	-	261	93	168	Ghritapura	346918
-	-	-	30	28	2	772	233	539	Diksal	346919
-	-	-	6	4	2	179	55	124	Potapara	346920
-	-	-	25	11	14	346	107	239	Uttar Basulipat	346921
4	3	1	63	44	19	2,037	637	1,400	Bagpura	346922
-	-	-	30	23	7	577	180	397	Dakshin Basulipat	346923
2	2	-	22	17	5	875	262	613	Saiyadpur	346924
2	1	1	46	3	43	1,194	399	795	Ramnagar	346925
-	-	-	-----Un-inhabited-----			-	-	-	Talaria	346926
-	-	-	24	24	-	517	186	331	Jhaugerya	346927
-	-	-	-	-	-	307	101	206	Deulbatta	346928
-	-	-	10	5	5	261	81	180	Bahadurpur	346929
1	-	1	25	20	5	416	138	278	Dakshin Gopalpur	346930
-	-	-	-	-	-	-	-	-	Chhota Balarampur	346931
-	-	-	-----Un-inhabited-----			-	-	-	Kiagoria	346932
-	-	-	2	1	1	475	174	301	Jamra Shyampur	346933
3	1	2	22	19	3	550	187	363	Lachhimpur	346934
-	-	-	29	28	1	130	39	91	Dalbaladya	346935
1	-	1	54	54	-	266	91	175	Panch Daria	346936
-	-	-	28	28	-	92	36	56	Dakshin Balarampur	346937
-	-	-	22	22	-	395	122	273	Shankarpur	346938
-	-	-	-----Un-inhabited-----			-	-	-	Purba Birampur	346939
-	-	-	-----Un-inhabited-----			-	-	-	Katan Diha	346940
-	-	-	8	6	2	88	25	63	Kuliyata	346941
-	-	-	44	38	6	313	101	212	Jashipur	346942
-	-	-	10	9	1	172	70	102	Kaluya Sanda	346943
4	3	1	24	7	17	1,508	488	1,020	Bara Solemanpur	346944
6	6	-	62	50	12	1,076	325	751	Narina	346945
-	-	-	5	5	-	160	59	101	Nandi Chak	346946
3	3	-	19	16	3	652	203	449	Biswanathpur	346947
2	1	1	39	35	4	1,216	383	833	Bodhora	346948
2	2	-	34	32	2	1,015	343	672	Tengramari	346949
-	-	-	17	16	1	163	46	117	Kaema	346950
3	3	-	286	275	11	1,305	459	846	Chandapur	346951
7	6	1	76	73	3	453	151	302	Kshirpal	346952

**VILLAGE PRIMARY  
C D Block -**

Location code number	Name of Village	Area of Village in hectares	Number of households	Total population (including institutional and houseless population)			Population in the age-group 0-6		
				Persons	Males	Females	Persons	Males	Females
1	2	3	4	5	6	7	8	9	10
346953	Bherichauli	37.35	96	446	232	214	46	24	22
346954	Dublabari	139.21	128	612	316	296	56	31	25
346955	Alampur	221.46	18	29	21	8	1	-	1
346956	Jaldha	255.36	431	2,177	1,128	1,049	275	142	133
346957	Bera Khana	116.21				-----Un-inhabited-----			
346958	Tajpur	457.35	209	920	476	444	136	67	69
346959	Junbani	158.88				-----Un-inhabited-----			
346960	Nardanda	14.77	124	530	284	246	50	28	22
346961	Medinipur	148.24	445	2,083	1,051	1,032	227	116	111
346962	Paya	46.79	101	458	236	222	44	27	17
346963	Kashipur	39.06	150	661	350	311	63	38	25
346964	Bansbani	53.09	126	597	321	276	68	40	28
346965	Mandala	53.84	250	1,220	623	597	169	90	79
346966	Mrijapur	48.78	201	1,037	546	491	108	65	43
346967	Saripur	34.37	63	290	135	155	6	3	3
346968	Padima	134.32	257	1,458	766	692	147	84	63
346969	Duttapur	55.49	187	812	417	395	118	60	58
346970	Gadadharpur	352.05	125	588	320	268	81	34	47
346971	Bhagibaharapur	39.22	206	970	484	486	107	49	58
346972	Chanpabani	49.94	224	1,026	538	488	107	54	53
346973	Palsandapur	33.88	59	210	113	97	18	5	13
346974	Ratanpur	36.78	157	926	469	457	139	73	66
346975	Jatimati	69.09	398	2,133	1,100	1,033	234	121	113
346976	Dakshinshimulia	123.31	333	1,543	799	744	111	57	54
346977	Bilamria	88.79	296	1,516	785	731	138	73	65
346978	Jagadishpur	62.68	154	718	354	364	69	26	43
346979	Ghersai	141.43	178	901	445	456	128	54	74
346980	Gobindabasan	53.82	246	1,007	512	495	120	59	61
346981	Somaibasan	33.99	49	269	140	129	43	22	21
346982	Gangadharpur	70.16	70	359	183	176	47	24	23
346983	Atili	37.79	11	42	26	16	5	3	2
346984	Jagai Basan	17.25	25	102	49	53	17	7	10
346985	Maitrapur	117.73	238	1,204	598	606	132	67	65
346986	Mirjapur	9.32	69	362	183	179	49	34	15
346987	Haropur	72.80	239	1,070	542	528	116	57	59
346988	Alankarpur	103.79	303	1,481	768	713	125	63	62
346989	Daha Daya	141.26	376	1,720	875	845	224	115	109
346990	Purba Mukundapur	356.54	543	2,766	1,398	1,368	295	159	136
346991	Begundiha	178.23				-----Un-inhabited-----			
346992	Digha	97.42				-----Un-inhabited-----			
346993	Raypur	31.80				-----Un-inhabited-----			
346994	Jhaoa	7.94				-----Un-inhabited-----			
346995	Nilpur	34.55				-----Un-inhabited-----			
<b>URBAN</b>									
346996	Khadalgobra (CT)	218.58	1,198	5,344	2,736	2,608	574	304	270

## PRIMARY CENSUS ABSTRACT

## CENSUS ABSTRACT

Ramnagar - I

Scheduled Castes population			Scheduled Tribes population			Literates			Name of Village
Persons	Males	Females	Persons	Males	Females	Persons	Males	Females	
11	12	13	14	15	16	17	18	19	2
46	23	23	-	-	-	334	194	140	Bherichauli
9	5	4	-	-	-	477	269	208	Dublbari
2	2	-	-	-	-	27	20	7	Alampur
878	454	424	-	-	-	1,692	935	757	Jaldha
-----Un-inhabited-----									
410	206	204	-	-	-	628	348	280	Bera Khana
-----Un-inhabited-----									
-	-	-	-	-	-	457	250	207	Tajpur
198	105	93	2	1	1	1,720	905	815	Nardanda
-	-	-	-	-	-	368	199	169	Medinipur
-	-	-	-	-	-	566	307	259	Paya
33	20	13	10	5	5	512	276	236	Kashipur
925	482	443	1	1	-	512	276	236	Bansbani
259	140	119	-	-	-	903	495	408	Mandala
25	15	10	-	-	-	825	443	382	Mrijapur
193	96	97	15	10	5	277	131	146	Saripur
286	150	136	177	86	91	1,225	662	563	Padima
195	106	89	4	2	2	657	344	313	Duttapur
12	8	4	4	1	3	387	243	144	Gadadharpur
166	90	76	1	-	1	768	414	354	Bhagibaharapur
15	8	7	3	3	-	852	467	385	Chanpabani
4	3	1	7	5	2	187	107	80	Palsandapur
41	22	19	-	-	-	711	383	328	Ratanpur
65	36	29	-	-	-	1,609	901	708	Jatimati
391	198	193	2	1	1	1,357	721	636	Dakshinshimulia
23	14	9	-	-	-	1,308	692	616	Bilamria
430	215	215	1	-	1	608	317	291	Jagadishpur
245	126	119	17	12	5	628	342	286	Ghersai
179	93	86	2	1	1	764	417	347	Gobindabasan
236	123	113	1	-	1	199	109	90	Somaibasan
11	8	3	-	-	-	287	154	133	Gangadharpur
8	4	4	-	-	-	28	21	7	Atili
333	162	171	-	-	-	76	38	38	Jagai Basan
358	180	178	-	-	-	879	477	402	Maitrapur
69	29	40	2	1	1	213	116	97	Mirjapur
14	5	9	6	3	3	842	460	382	Harapur
556	286	270	2	1	1	1,282	686	596	Alankarpur
625	297	328	-	-	-	1,359	731	628	Daha Daya
-----Un-inhabited-----									
-----Un-inhabited-----									
-----Un-inhabited-----									
-----Un-inhabited-----									
-----Un-inhabited-----									
<b>URBAN</b>									
1,943	1,000	943	52	27	25	4,074	2,188	1,886	Khadalgebra (CT)

**VILLAGE PRIMARY  
C D Block -**

Location code number	Name of Village	Illiterates			Total workers			Main workers		
		Persons	Males	Females	Persons	Males	Females	Persons	Males	Females
1	2	20	21	22	23	24	25	26	27	28
346953	Bherichauli	112	38	74	132	128	4	89	87	2
346954	Dublabari	135	47	88	217	195	22	186	174	12
346955	Alampur	2	1	1	18	17	1	18	17	1
346956	Jaldha	485	193	292	766	652	114	447	424	23
346957	Bera Khana				-----Un-inhabited-----					
346958	Tajpur	292	128	164	295	273	22	292	271	21
346959	Junbani				-----Un-inhabited-----					
346960	Nardanda	73	34	39	224	183	41	152	137	15
346961	Medinipur	363	146	217	639	562	77	421	383	38
346962	Paya	90	37	53	146	139	7	130	124	6
346963	Kashipur	95	43	52	212	205	7	205	198	7
346964	Bansbani	85	45	40	217	207	10	200	199	1
346965	Mandala	317	128	189	532	343	189	219	189	30
346966	Mrijapur	212	103	109	340	321	19	252	238	14
346967	Saripur	13	4	9	73	62	11	61	51	10
346968	Padima	233	104	129	492	448	44	369	344	25
346969	Duttapur	155	73	82	328	231	97	8	6	2
346970	Gadadharpur	201	77	124	223	192	31	216	189	27
346971	Bhagibahampur	202	70	132	297	270	27	296	270	26
346972	Chanpabani	174	71	103	379	309	70	308	273	35
346973	Palsandapur	23	6	17	87	68	19	77	66	11
346974	Ratanpur	215	86	129	262	249	13	222	213	9
346975	Jatimati	524	199	325	653	614	39	579	551	28
346976	Dakshinshimulia	186	78	108	474	455	19	441	427	14
346977	Bilamria	208	93	115	530	464	66	393	358	35
346978	Jagadishpur	110	37	73	247	237	10	177	171	6
346979	Ghersai	273	103	170	325	265	60	151	111	40
346980	Gobindabasan	243	95	148	352	314	38	326	292	34
346981	Somaibasan	70	31	39	74	71	3	74	71	3
346982	Gangadharpur	72	29	43	104	93	11	104	93	11
346983	Atili	14	5	9	27	21	6	27	21	6
346984	Jagai Basan	26	11	15	43	37	6	41	36	5
346985	Maitrapur	325	121	204	505	359	146	376	239	137
346986	Mirjapur	149	67	82	94	91	3	22	21	1
346987	Haropur	228	82	146	378	299	79	351	278	73
346988	Alankarpur	199	82	117	565	444	121	468	409	59
346989	Daha Daya	361	144	217	539	486	53	412	390	22
346990	Purba Mukundapur	573	216	357	987	845	142	804	767	37
346991	Begundiha				-----Un-inhabited-----					
346992	Digha				-----Un-inhabited-----					
346993	Raypur				-----Un-inhabited-----					
346994	Jhaoa				-----Un-inhabited-----					
346995	Nilpur				-----Un-inhabited-----					
	<b>URBAN</b>									
346996	Khadalgobra (CT)	1,270	548	722	1,861	1,570	291	1,640	1,451	189

## PRIMARY CENSUS ABSTRACT

## CENSUS ABSTRACT

## Ramnagar - I

Industrial category of main workers													Name of Village 2
Cultivators			Agricultural labourers			Household industry workers			Other workers				
Persons	Males	Females	Persons	Males	Females	Persons	Males	Females	Persons	Males	Females		
29	30	31	32	33	34	35	36	37	38	39	40		
7	7	-	40	40	-	1	1	-	41	39	2	Bherichauli	
22	22	-	95	93	2	-	-	-	69	59	10	Dublbari	
-	-	-	-	-	-	-	-	-	18	17	1	Alampur	
170	160	10	116	113	3	3	3	-	158	148	10	Jaldha	
-----Un-inhabited-----												Bera Khana	
4	3	1	150	138	12	3	3	-	135	127	8	Tajpur	
-----Un-inhabited-----												Junbani	
12	12	-	6	5	1	-	-	-	134	120	14	Nardanda	
22	16	6	60	50	10	86	81	5	253	236	17	Medinipur	
18	18	-	47	47	-	14	12	2	51	47	4	Paya	
26	26	-	85	79	6	18	18	-	76	75	1	Kashipur	
120	119	1	1	1	-	4	4	-	75	75	-	Bansbani	
24	17	7	80	68	12	4	3	1	111	101	10	Mandala	
89	86	3	41	39	2	-	-	-	122	113	9	Mrijapur	
18	16	2	18	15	3	3	3	-	22	17	5	Saripur	
81	76	5	25	24	1	4	3	1	259	241	18	Padima	
-	-	-	1	1	-	-	-	-	7	5	2	Duttapur	
4	4	-	78	67	11	-	-	-	134	118	16	Gadadharpur	
11	9	2	9	9	-	1	1	-	275	251	24	Bhagibaharpur	
2	1	1	-	-	-	3	3	-	303	269	34	Chanpabani	
1	1	-	6	5	1	1	-	1	69	60	9	Palsandapur	
1	1	-	5	5	-	1	1	-	215	206	9	Ratanpur	
66	64	2	16	15	1	5	5	-	492	467	25	Jatimati	
99	98	1	123	120	3	3	3	-	216	206	10	Dakshinshimulia	
81	77	4	52	46	6	5	4	1	255	231	24	Bilamria	
36	36	-	1	1	-	1	1	-	139	133	6	Jagadishpur	
14	11	3	56	32	24	-	-	-	81	68	13	Ghersai	
4	4	-	1	1	-	2	2	-	319	285	34	Gobindabasan	
-	-	-	-	-	-	-	-	-	74	71	3	Somaibasan	
1	1	-	-	-	-	-	-	-	103	92	11	Gangadharpur	
-	-	-	-	-	-	-	-	-	27	21	6	Atili	
5	4	1	-	-	-	1	-	1	35	32	3	Jagai Basan	
58	56	2	208	82	126	-	-	-	110	101	9	Maitrapur	
-	-	-	1	-	1	1	1	-	20	20	-	Mirjapur	
54	47	7	112	60	52	7	6	1	178	165	13	Haropur	
128	112	16	34	26	8	-	-	-	306	271	35	Alankarpur	
57	54	3	43	42	1	3	2	1	309	292	17	Daha Daya	
152	144	8	222	217	5	-	-	-	430	406	24	Purba Mukundapur	
-----Un-inhabited-----												Begundiha	
-----Un-inhabited-----												Digha	
-----Un-inhabited-----												Raypur	
-----Un-inhabited-----												Jhaoa	
-----Un-inhabited-----												Nilpur	
<b>URBAN</b>													
62	59	3	93	90	3	24	13	11	1,461	1,289	172	Khadalgobra (CT)	

VILLAGE PRIMARY  
C D Block -

		Industrial category								
Location code number	Name of Village	Marginal workers			Cultivators			Agricultural labourers		
		Persons	Males	Females	Persons	Males	Females	Persons	Males	Females
1	2	41	42	43	44	45	46	47	48	49
346953	Bherichauli	43	41	2	3	3	-	24	22	2
346954	Dublabari	31	21	10	2	2	-	9	7	2
346955	Alampur	-	-	-	-	-	-	-	-	-
346956	Jaldha	319	228	91	23	3	20	125	77	48
346957	Bera Khana	-----Un-inhabited-----								
346958	Tajpur	3	2	1	-	-	-	1	-	1
346959	Junbani	-----Un-inhabited-----								
346960	Nardanda	72	46	26	22	17	5	18	11	7
346961	Medinipur	218	179	39	23	21	2	105	86	19
346962	Paya	16	15	1	7	7	-	5	4	1
346963	Kashipur	7	7	-	-	-	-	3	3	-
346964	Bansbani	17	8	9	2	2	-	4	1	3
346965	Mandala	313	154	159	32	23	9	251	119	132
346966	Mrijapur	88	83	5	19	16	3	40	39	1
346967	Saripur	12	11	1	-	-	-	3	3	-
346968	Padima	123	104	19	25	22	3	9	8	1
346969	Duttapur	320	225	95	1	1	-	269	198	71
346970	Gadadharpur	7	3	4	1	-	1	3	3	-
346971	Bhagibaharpur	1	-	1	-	-	-	-	-	-
346972	Chanpabani	71	36	35	2	2	-	16	8	8
346973	Palsandapur	10	2	8	2	1	1	6	1	5
346974	Ratanpur	40	36	4	-	-	-	24	24	-
346975	Jatimati	74	63	11	5	5	-	21	21	-
346976	Dakshinshimulia	33	28	5	7	6	1	14	13	1
346977	Bilamria	137	106	31	21	16	5	62	54	8
346978	Jagadishpur	70	66	4	4	3	1	31	30	1
346979	Ghersai	174	154	20	-	-	-	55	42	13
346980	Gobindabasan	26	22	4	7	6	1	3	2	1
346981	Somaibasan	-	-	-	-	-	-	-	-	-
346982	Gangadharpur	-	-	-	-	-	-	-	-	-
346983	Atili	-	-	-	-	-	-	-	-	-
346984	Jagai Basan	2	1	1	-	-	-	-	-	-
346985	Maitrapur	129	120	9	10	10	-	14	14	-
346986	Mirjapur	72	70	2	3	3	-	5	5	-
346987	Haropur	27	21	6	3	2	1	10	9	1
346988	Alankarpur	97	35	62	23	3	20	17	12	5
346989	Daha Daya	127	96	31	37	33	4	31	31	-
346990	Purba Mukundapur	183	78	105	10	9	1	75	46	29
346991	Begundiha	-----Un-inhabited-----								
346992	Digha	-----Un-inhabited-----								
346993	Raypur	-----Un-inhabited-----								
346994	Jhaoa	-----Un-inhabited-----								
346995	Nilpur	-----Un-inhabited-----								
<b>URBAN</b>										
346996	Khadalgobra (CT)	221	119	102	2	-	2	21	18	3

## PRIMARY CENSUS ABSTRACT

## CENSUS ABSTRACT

## Ramnagar - I

of marginal workers										Location code number	
Household industry workers			Other workers			Non-workers			Name of Village 2		
Persons	Males	Females	Persons	Males	Females	Persons	Males	Females		1	
50	51	52	53	54	55	56	57	58			
-	-	-	16	16	-	314	104	210	Bherichauli	346953	
-	-	-	20	12	8	395	121	274	Dublabari	346954	
-	-	-	-	-	-	11	4	7	Alampur	346955	
9	8	1	162	140	22	1,411	476	935	Jaldha	346956	
-----Un-inhabited-----										Bera Khana	346957
-	-	-	2	2	-	625	203	422	Tajpur	346958	
-----Un-inhabited-----										Junbani	346959
1	-	1	31	18	13	306	101	205	Nardanda	346960	
20	16	4	70	56	14	1,444	489	955	Medinipur	346961	
3	3	-	1	1	-	312	97	215	Paya	346962	
1	1	-	3	3	-	449	145	304	Kashipur	346963	
-	-	-	11	5	6	380	114	266	Bansbani	346964	
7	5	2	23	7	16	688	280	408	Mandala	346965	
-	-	-	29	28	1	697	225	472	Mrijapur	346966	
4	4	-	5	4	1	217	73	144	Saripur	346967	
4	1	3	85	73	12	966	318	648	Padima	346968	
-	-	-	50	26	24	484	186	298	Duttapur	346969	
2	-	2	1	-	1	365	128	237	Gadadharpur	346970	
-	-	-	1	-	1	673	214	459	Bhagibaharpur	346971	
2	2	-	51	24	27	647	229	418	Chanpabani	346972	
-	-	-	2	-	2	123	45	78	Palsandapur	346973	
-	-	-	16	12	4	664	220	444	Ratanpur	346974	
3	1	2	45	36	9	1,480	486	994	Jatimati	346975	
-	-	-	12	9	3	1,069	344	725	Dakshinshimulia	346976	
2	1	1	52	35	17	986	321	665	Bilamria	346977	
-	-	-	35	33	2	471	117	354	Jagadishpur	346978	
-	-	-	119	112	7	576	180	396	Ghersai	346979	
-	-	-	16	14	2	655	198	457	Gobindabasan	346980	
-	-	-	-	-	-	195	69	126	Somaibasan	346981	
-	-	-	-	-	-	255	90	165	Gangadharpur	346982	
-	-	-	-	-	-	15	5	10	Atili	346983	
-	-	-	2	1	1	59	12	47	Jagai Basan	346984	
1	1	-	104	95	9	699	239	460	Maitrapur	346985	
1	1	-	63	61	2	268	92	176	Mirjapur	346986	
1	-	1	13	10	3	692	243	449	Haropur	346987	
-	-	-	57	20	37	916	324	592	Alankarpur	346988	
-	-	-	59	32	27	1,181	389	792	Daha Daya	346989	
4	-	4	94	23	71	1,779	553	1,226	Purba Mukundapur	346990	
-----Un-inhabited-----										Begundiha	346991
-----Un-inhabited-----										Digha	346992
-----Un-inhabited-----										Raypur	346993
-----Un-inhabited-----										Jhaoa	346994
-----Un-inhabited-----										Nilpur	346995
<b>URBAN</b>											
15	3	12	183	98	85	3,483	1,166	2,317	Khadalgebra (CT)	346996	



**VILLAGE PRIMARY  
C D Block -**

Location code number	Name of Village	Area of Village in hectares	Number of households	Total population (including institutional and houseless population)			Population in the age-group 0-6		
				Persons	Males	Females	Persons	Males	Females
1	2	3	4	5	6	7	8	9	10
<b>0341</b>	<b>Ramnagar - II (Total)</b>	<b>16,326.50</b>	<b>31,612</b>	<b>1,56,054</b>	<b>80,373</b>	<b>75,681</b>	<b>16,314</b>	<b>8,235</b>	<b>8,079</b>
<b>0341</b>	<b>Ramnagar - II (Rural)</b>	<b>16,326.50</b>	<b>31,612</b>	<b>1,56,054</b>	<b>80,373</b>	<b>75,681</b>	<b>16,314</b>	<b>8,235</b>	<b>8,079</b>
<b>0341</b>	<b>Ramnagar - II (Urban)</b>	<b>0.00</b>	<b>-</b>	<b>-</b>	<b>-</b>	<b>-</b>	<b>-</b>	<b>-</b>	<b>-</b>
<b>RURAL</b>									
346997	Kasafaltalya	38.62	155	731	394	337	57	25	32
346998	Gobindapur	104.41	176	958	489	469	98	52	46
346999	Hamirpur	136.78	241	1,203	632	571	106	57	49
347000	Baranga	115.74	444	2,212	1,110	1,102	251	118	133
347001	Chakghuli	56.09	135	628	318	310	59	38	21
347002	Bheri Baranga	263.75	479	2,496	1,281	1,215	254	118	136
347003	Jagadishpur	76.62	205	1,026	524	502	125	62	63
347004	Kan Kaneswar	12.95	71	369	191	178	35	13	22
347005	Kanoa	16.64	68	309	163	146	32	19	13
347006	Mandar	237.96	743	3,583	1,877	1,706	368	201	167
347007	Paldhui	281.26	789	3,813	1,965	1,848	413	203	210
347008	Raghunathpur	89.24	178	836	421	415	68	29	39
347009	Kanpur	285.71	874	4,523	2,339	2,184	470	240	230
347010	Talkanpur	63.13	195	919	491	428	70	41	29
347011	Sabitrapur	171.06	720	3,367	1,750	1,617	312	167	145
347012	Madhabpur	250.91	645	3,191	1,631	1,560	340	162	178
347013	Nashirpur	9.85	50	246	129	117	30	15	15
347014	Gaurangabar	22.93	31	156	77	79	16	7	9
347015	Shikarbar	21.85	74	340	192	148	24	10	14
347016	Dayanidhibar	43.03	94	440	220	220	50	14	36
347017	Akulbar	33.18	80	365	186	179	30	15	15
347018	Jagadish Paschimbar	178.47	206	1,015	519	496	112	59	53
347019	Depar Shasanbar	69.92	380	1,805	890	915	181	69	112
347020	Ranichak	11.33	84	459	228	231	40	19	21
347021	Depal	322.07	694	3,359	1,705	1,654	294	145	149
347022	Kanjia	31.57	211	1,074	542	532	118	57	61
347023	Arya Padyapur	29.95	244	1,358	691	667	208	102	106
347024	Naya Shyampur	17.40	19	123	66	57	12	6	6
347025	Kadua	368.26	690	3,615	1,887	1,728	355	189	166
347026	Dharash	130.71	284	1,337	692	645	159	83	76
347027	Manikbasan	81.75	260	1,261	659	602	128	70	58
347028	Malancha	106.03	193	1,024	545	479	111	63	48
347029	Kalapunja	415.21	734	3,637	1,872	1,765	372	202	170
347030	Chata Padmapur	452.03	189	961	484	477	93	37	56
347031	Sonakania	32.42	191	879	440	439	98	51	47
347032	Dumana Paikbar	22.37	64	326	170	156	36	14	22
347033	Dumaria	52.06	252	1,168	607	561	125	72	53
347034	Paikbar	48.25	8	42	21	21	5	4	1
347035	Katmundi	61.51	163	856	441	415	111	52	59
347036	Maithna Paikbar	19.42	33	154	79	75	24	11	13
347037	Mandarpur	51.40	290	1,682	901	781	227	129	98
347038	Khojabar	11.37	58	314	151	163	34	14	20
347039	Mahammadpur	22.81	47	295	154	141	28	14	14
347040	Bali Pukhuria	27.11	104	564	300	264	44	23	21
347041	Nij Maithuna	107.60	423	1,937	1,004	933	190	104	86
347042	Senapatibar	17.98	42	198	99	99	16	7	9
347043	Baksipur	88.22	326	1,475	776	699	140	74	66
347044	Uttar Maithuna	190.78	136	613	295	318	61	30	31
347045	Danda Belbani	249.69	510	2,705	1,395	1,310	235	122	113
347046	Lalpur	31.97	82	367	192	175	36	19	17
347047	Shonamui	70.42	155	736	374	362	70	33	37

## PRIMARY CENSUS ABSTRACT

## CENSUS ABSTRACT

## Ramnagar - II

Scheduled Castes population			Scheduled Tribes population			Literates			Name of Village
Persons	Males	Females	Persons	Males	Females	Persons	Males	Females	
11	12	13	14	15	16	17	18	19	2
21,787	11,177	10,610	299	162	137	1,24,901	68,543	56,358	Ramnagar - II (Total)
21,787	11,177	10,610	299	162	137	1,24,901	68,543	56,358	Ramnagar - II (Rural)
-	-	-	-	-	-	-	-	-	Ramnagar - II (Urban)
<b>RURAL</b>									
17	7	10	-	-	-	630	360	270	Kasafaltalya
482	239	243	11	4	7	772	416	356	Gobindapur
249	137	112	-	-	-	1,028	560	468	Hamirpur
110	53	57	-	-	-	1,554	875	679	Baranga
-	-	-	13	7	6	451	249	202	Chakghuli
-	-	-	-	-	-	2,006	1,112	894	Bheri Baranga
275	136	139	1	1	-	829	449	380	Jagadishpur
201	103	98	-	-	-	315	174	141	Kan Kaneswar
-	-	-	-	-	-	260	143	117	Kanoa
324	170	154	-	-	-	2,954	1,633	1,321	Mandar
402	208	194	-	-	-	3,072	1,697	1,375	Paldhui
47	23	24	-	-	-	696	384	312	Raghnathpur
496	252	244	-	-	-	3,730	2,034	1,696	Kanpur
226	124	102	-	-	-	731	414	317	Talkanpur
22	11	11	2	1	1	2,799	1,543	1,256	Sabitrapur
3	2	1	2	1	1	2,638	1,446	1,192	Madhabpur
-	-	-	-	-	-	176	102	74	Nashirpur
-	-	-	-	-	-	126	65	61	Gaurangabar
-	-	-	-	-	-	283	171	112	Shikarbar
-	-	-	-	-	-	352	202	150	Dayanidhibar
-	-	-	-	-	-	300	168	132	Akulbar
-	-	-	-	-	-	808	444	364	Jagadish Paschimbar
21	10	11	23	12	11	1,382	741	641	Depar Shasanbar
-	-	-	-	-	-	383	206	177	Ranichak
248	123	125	4	2	2	2,782	1,491	1,291	Depal
1	-	1	-	-	-	823	454	369	Kanjia
172	87	85	-	-	-	727	439	288	Arya Padyapur
-	-	-	-	-	-	108	60	48	Naya Shyampur
90	49	41	-	-	-	2,933	1,622	1,311	Kadua
-	-	-	-	-	-	1,121	603	518	Dharash
180	96	84	3	2	1	1,016	557	459	Manikbasan
247	137	110	-	-	-	838	475	363	Malancha
575	295	280	5	3	2	2,899	1,591	1,308	Kalapunja
471	251	220	33	15	18	664	384	280	Chata Padmapur
255	129	126	-	-	-	633	355	278	Sonakania
-	-	-	-	-	-	262	155	107	Dumana Paikbar
128	65	63	-	-	-	887	504	383	Dumaria
8	4	4	-	-	-	35	16	19	Paikbar
553	282	271	-	-	-	650	365	285	Katmundi
43	21	22	-	-	-	103	55	48	Maithna Paikbar
-	-	-	-	-	-	1,157	678	479	Mandarpur
-	-	-	-	-	-	261	136	125	Khojabar
145	77	68	-	-	-	241	133	108	Mahammadpur
44	26	18	-	-	-	450	258	192	Bali Pukhuria
124	64	60	-	-	-	1,634	879	755	Nij Maithuna
32	13	19	-	-	-	173	90	83	Senapatibar
2	1	1	-	-	-	1,210	675	535	Baksipur
86	41	45	-	-	-	490	255	235	Uttar Maithuna
333	171	162	-	-	-	2,272	1,223	1,049	Danda Belbani
-	-	-	-	-	-	314	172	142	Lalpur
-	-	-	-	-	-	630	332	298	Shonamui

VILLAGE PRIMARY  
C D Block -

Location code number	Name of Village	Illiterates			Total workers			Main workers		
		Persons	Males	Females	Persons	Males	Females	Persons	Males	Females
1	2	20	21	22	23	24	25	26	27	28
<b>0341</b>	<b>Ramnagar - II (Total)</b>	<b>31,153</b>	<b>11,830</b>	<b>19,323</b>	<b>56,751</b>	<b>47,877</b>	<b>8,874</b>	<b>32,993</b>	<b>30,440</b>	<b>2,553</b>
<b>0341</b>	<b>Ramnagar - II (Rural)</b>	<b>31,153</b>	<b>11,830</b>	<b>19,323</b>	<b>56,751</b>	<b>47,877</b>	<b>8,874</b>	<b>32,993</b>	<b>30,440</b>	<b>2,553</b>
<b>0341</b>	<b>Ramnagar - II (Urban)</b>	-	-	-	-	-	-	-	-	-
	<b>RURAL</b>									
346997	Kasafaltalya	101	34	67	276	253	23	18	13	5
346998	Gobindapur	186	73	113	428	289	139	293	261	32
346999	Hamirpur	175	72	103	393	365	28	287	269	18
347000	Baranga	658	235	423	699	649	50	639	610	29
347001	Chakghuli	177	69	108	208	190	18	200	185	15
347002	Bheri Baranga	490	169	321	1,123	764	359	509	478	31
347003	Jagadishpur	197	75	122	346	320	26	207	202	5
347004	Kan Kaneswar	54	17	37	113	111	2	92	90	2
347005	Kanoa	49	20	29	98	95	3	92	90	2
347006	Mandar	629	244	385	1,268	1,169	99	851	798	53
347007	Paldhui	741	268	473	1,412	1,241	171	1,176	1,092	84
347008	Raghunathpur	140	37	103	316	286	30	276	257	19
347009	Kanpur	793	305	488	2,256	1,515	741	1,031	911	120
347010	Talkanpur	188	77	111	306	300	6	4	4	-
347011	Sabitrapur	568	207	361	1,252	1,125	127	721	692	29
347012	Madhabpur	553	185	368	1,132	1,020	112	871	818	53
347013	Nashirpur	70	27	43	88	80	8	18	18	-
347014	Gaurangabar	30	12	18	54	41	13	6	6	-
347015	Shikarbar	57	21	36	144	112	32	28	25	3
347016	Dayanidhibar	88	18	70	154	137	17	83	78	5
347017	Akulbar	65	18	47	117	107	10	33	30	3
347018	Jagadish Paschimbar	207	75	132	333	293	40	270	252	18
347019	Depar Shasanbar	423	149	274	618	527	91	409	374	35
347020	Ranichak	76	22	54	128	119	9	64	60	4
347021	Depal	577	214	363	1,368	1,028	340	760	633	127
347022	Kanjia	251	88	163	321	305	16	181	173	8
347023	Arya Padyapur	631	252	379	374	364	10	181	177	4
347024	Naya Shyampur	15	6	9	46	44	2	45	44	1
347025	Kadua	682	265	417	1,201	1,149	52	806	773	33
347026	Dharash	216	89	127	411	388	23	173	167	6
347027	Manikbasan	245	102	143	366	346	20	233	226	7
347028	Malancha	186	70	116	333	285	48	289	276	13
347029	Kalapunja	738	281	457	1,280	1,081	199	613	558	55
347030	Chata Padmapur	297	100	197	320	299	21	48	45	3
347031	Sonakania	246	85	161	243	237	6	100	96	4
347032	Dumana Paikbar	64	15	49	108	103	5	37	35	2
347033	Dumaria	281	103	178	394	347	47	247	223	24
347034	Paikbar	7	5	2	13	12	1	5	4	1
347035	Katmundi	206	76	130	250	247	3	11	11	-
347036	Maithna Paikbar	51	24	27	44	44	-	2	2	-
347037	Mandarpur	525	223	302	562	472	90	449	394	55
347038	Khojabar	53	15	38	110	98	12	104	98	6
347039	Mahammadpur	54	21	33	107	93	14	102	93	9
347040	Bali Pukhuria	114	42	72	188	186	2	182	180	2
347041	Nij Maithuna	303	125	178	608	521	87	315	259	56
347042	Senapatibar	25	9	16	68	61	7	46	41	5
347043	Baksipur	265	101	164	507	453	54	95	81	14
347044	Uttar Maithuna	123	40	83	178	162	16	53	45	8
347045	Danda Belbani	433	172	261	906	750	156	261	239	22
347046	Lalpur	53	20	33	125	105	20	39	35	4
347047	Shonamui	106	42	64	388	226	162	284	205	79

## PRIMARY CENSUS ABSTRACT

## CENSUS ABSTRACT

## Ramnagar - II

## Industrial category of main workers

Cultivators			Agricultural labourers			Household industry workers			Other workers			Name of Village
Persons	Males	Females	Persons	Males	Females	Persons	Males	Females	Persons	Males	Females	
29	30	31	32	33	34	35	36	37	38	39	40	2
8,368	8,040	328	10,773	10,057	716	642	543	99	13,210	11,800	1,410	Ramnagar - II (Total)
8,368	8,040	328	10,773	10,057	716	642	543	99	13,210	11,800	1,410	Ramnagar - II (Rural)
-	-	-	-	-	-	-	-	-	-	-	-	Ramnagar - II (Urban)
RURAL												
4	2	2	2	2	-	-	-	-	12	9	3	Kasafaltalya
153	143	10	20	9	11	36	32	4	84	77	7	Gobindapur
45	45	-	84	82	2	1	1	-	157	141	16	Hamirpur
74	71	3	339	319	20	25	25	-	201	195	6	Baranga
21	20	1	89	82	7	36	36	-	54	47	7	Chakghuli
116	114	2	153	147	6	1	1	-	239	216	23	Bheri Baranga
70	68	2	98	97	1	2	2	-	37	35	2	Jagdishpur
11	11	-	11	11	-	-	-	-	70	68	2	Kan Kaneswar
44	43	1	29	29	-	-	-	-	19	18	1	Kanoa
264	250	14	300	290	10	8	7	1	279	251	28	Mandar
586	553	33	451	416	35	6	6	-	133	117	16	Paldhui
90	87	3	31	31	-	3	1	2	152	138	14	Raghunathpur
427	399	28	331	284	47	39	26	13	234	202	32	Kanpur
-	-	-	-	-	-	-	-	-	4	4	-	Talkanpur
170	168	2	312	306	6	1	1	-	238	217	21	Sabitrapur
172	162	10	392	377	15	2	2	-	305	277	28	Madhabpur
4	4	-	6	6	-	-	-	-	8	8	-	Nashirpur
1	1	-	3	3	-	1	1	-	1	1	-	Gaurangabar
2	2	-	7	6	1	-	-	-	19	17	2	Shikarbar
8	7	1	50	50	-	1	1	-	24	20	4	Dayanidhibar
2	2	-	17	16	1	1	-	1	13	12	1	Akulbar
113	110	3	89	87	2	4	2	2	64	53	11	Jagadish Paschimbar
39	39	-	153	148	5	6	6	-	211	181	30	Depar Shasanbar
6	6	-	6	5	1	-	-	-	52	49	3	Ranichak
243	230	13	262	178	84	13	10	3	242	215	27	Depal
55	55	-	87	83	4	-	-	-	39	35	4	Kanjia
66	66	-	37	34	3	3	3	-	75	74	1	Arya Padyapur
17	17	-	17	17	-	-	-	-	11	10	1	Naya Shyampur
204	203	1	229	227	2	11	11	-	362	332	30	Kadua
83	81	2	18	17	1	1	1	-	71	68	3	Dharash
98	97	1	59	59	-	2	2	-	74	68	6	Manikbasan
59	59	-	149	147	2	-	-	-	81	70	11	Malancha
155	150	5	218	188	30	7	7	-	233	213	20	Kalapunja
6	6	-	15	15	-	3	3	-	24	21	3	Chata Padmapur
16	16	-	54	52	2	1	1	-	29	27	2	Sonakania
3	3	-	4	4	-	2	2	-	28	26	2	Dumana Paikbar
12	12	-	93	86	7	43	37	6	99	88	11	Dumaria
-	-	-	-	-	-	-	-	-	5	4	1	Paikbar
1	1	-	-	-	-	-	-	-	10	10	-	Katmundi
-	-	-	-	-	-	-	-	-	2	2	-	Maithna Paikbar
34	30	4	202	183	19	20	9	11	193	172	21	Mandarpur
28	28	-	23	23	-	8	4	4	45	43	2	Khojabar
45	44	1	31	31	-	4	-	4	22	18	4	Mahammadpur
135	134	1	30	30	-	-	-	-	17	16	1	Bali Pukhuria
61	59	2	20	19	1	4	4	-	230	177	53	Nij Maithuna
13	12	1	7	7	-	-	-	-	26	22	4	Senapatibar
-	-	-	1	1	-	1	1	-	93	79	14	Baksipur
-	-	-	7	7	-	-	-	-	46	38	8	Uttar Maithuna
3	1	2	15	14	1	11	11	-	232	213	19	Danda Belbani
8	8	-	3	3	-	-	-	-	28	24	4	Lalpur
143	136	7	85	23	62	19	16	3	37	30	7	Shonamui

VILLAGE PRIMARY  
C D Block -

Location code number	Name of Village	Industrial category								
		Marginal workers			Cultivators			Agricultural labourers		
		Persons	Males	Females	Persons	Males	Females	Persons	Males	Females
1	2	41	42	43	44	45	46	47	48	49
<b>0341</b>	<b>Ramnagar - II (Total)</b>	<b>23,758</b>	<b>17,437</b>	<b>6,321</b>	<b>3,004</b>	<b>2,192</b>	<b>812</b>	<b>15,015</b>	<b>11,107</b>	<b>3,908</b>
<b>0341</b>	<b>Ramnagar - II (Rural)</b>	<b>23,758</b>	<b>17,437</b>	<b>6,321</b>	<b>3,004</b>	<b>2,192</b>	<b>812</b>	<b>15,015</b>	<b>11,107</b>	<b>3,908</b>
<b>0341</b>	<b>Ramnagar - II (Urban)</b>	-	-	-	-	-	-	-	-	-
	<b>RURAL</b>									
346997	Kasafaltalya	258	240	18	133	131	2	108	104	4
346998	Gobindapur	135	28	107	19	5	14	98	9	89
346999	Hamirpur	106	96	10	15	15	-	72	65	7
347000	Baranga	60	39	21	3	3	-	19	17	2
347001	Chakghuli	8	5	3	-	-	-	6	4	2
347002	Bheri Baranga	614	286	328	70	56	14	521	215	306
347003	Jagadishpur	139	118	21	28	21	7	57	53	4
347004	Kan Kaneswar	21	21	-	11	11	-	8	8	-
347005	Kanoa	6	5	1	3	2	1	3	3	-
347006	Mandar	417	371	46	25	17	8	222	213	9
347007	Paldhui	236	149	87	80	21	59	128	116	12
347008	Raghunathpur	40	29	11	2	2	-	24	18	6
347009	Kanpur	1,225	604	621	250	74	176	887	479	408
347010	Talkanpur	302	296	6	7	7	-	275	271	4
347011	Sabitrapur	531	433	98	114	110	4	353	263	90
347012	Madhabpur	261	202	59	21	8	13	214	188	26
347013	Nashirpur	70	62	8	4	4	-	61	58	3
347014	Gaurangabar	48	35	13	5	5	-	29	26	3
347015	Shikarbar	116	87	29	4	4	-	104	80	24
347016	Dayanidhibar	71	59	12	2	2	-	58	49	9
347017	Akulbar	84	77	7	5	5	-	79	72	7
347018	Jagadish Paschimbar	63	41	22	4	4	-	42	31	11
347019	Depar Shasanbar	209	153	56	2	2	-	125	87	38
347020	Ranichak	64	59	5	12	12	-	44	43	1
347021	Depal	608	395	213	78	56	22	347	200	147
347022	Kanjia	140	132	8	2	1	1	129	124	5
347023	Arya Padyapur	193	187	6	1	-	1	182	179	3
347024	Naya Shyampur	1	-	1	1	-	1	-	-	-
347025	Kadua	395	376	19	55	52	3	263	256	7
347026	Dharash	238	221	17	4	2	2	89	86	3
347027	Manikbasan	133	120	13	6	4	2	107	103	4
347028	Malancha	44	9	35	1	1	-	10	6	4
347029	Kalapunja	667	523	144	25	17	8	343	301	42
347030	Chata Padmapur	272	254	18	9	9	-	244	241	3
347031	Sonakania	143	141	2	7	7	-	123	123	-
347032	Dumana Paikbar	71	68	3	18	17	1	47	46	1
347033	Dumaria	147	124	23	9	9	-	95	90	5
347034	Paikbar	8	8	-	3	3	-	5	5	-
347035	Katmundi	239	236	3	7	7	-	81	79	2
347036	Maithna Paikbar	42	42	-	-	-	-	28	28	-
347037	Mandarpur	113	78	35	8	5	3	70	58	12
347038	Khojabar	6	-	6	-	-	-	-	-	-
347039	Mahammadpur	5	-	5	1	-	1	-	-	-
347040	Bali Pukhuria	6	6	-	-	-	-	2	2	-
347041	Nij Maithuna	293	262	31	10	10	-	110	109	1
347042	Senapatibar	22	20	2	1	-	1	12	12	-
347043	Baksipur	412	372	40	38	36	2	307	286	21
347044	Uttar Maithuna	125	117	8	5	4	1	47	45	2
347045	Danda Belbani	645	511	134	168	95	73	437	381	56
347046	Lalpur	86	70	16	31	30	1	42	31	11
347047	Shonamui	104	21	83	5	3	2	96	17	79

## PRIMARY CENSUS ABSTRACT

## CENSUS ABSTRACT

## Ramnagar - II

of marginal workers										Location code number
Household industry workers			Other workers			Non-workers			Name of Village 2	
Persons	Males	Females	Persons	Males	Females	Persons	Males	Females		1
50	51	52	53	54	55	56	57	58		
520	324	196	5,219	3,814	1,405	99,303	32,496	66,807	Ramnagar - II (Total)	0341
520	324	196	5,219	3,814	1,405	99,303	32,496	66,807	Ramnagar - II (Rural)	0341
-	-	-	-	-	-	-	-	-	Ramnagar - II (Urban)	0341
<b>RURAL</b>										
-	-	-	17	5	12	455	141	314	Kasafaltalya	346997
11	11	-	7	3	4	530	200	330	Gobindapur	346998
1	-	1	18	16	2	810	267	543	Hamirpur	346999
2	2	-	36	17	19	1,513	461	1,052	Baranga	347000
-	-	-	2	1	1	420	128	292	Chakghuli	347001
-	-	-	23	15	8	1,373	517	856	Bheri Baranga	347002
-	-	-	54	44	10	680	204	476	Jagadishpur	347003
-	-	-	2	2	-	256	80	176	Kan Kaneswar	347004
-	-	-	-	-	-	211	68	143	Kanoa	347005
9	7	2	161	134	27	2,315	708	1,607	Mandar	347006
1	1	-	27	11	16	2,401	724	1,677	Paldhui	347007
-	-	-	14	9	5	520	135	385	Raghunathpur	347008
26	7	19	62	44	18	2,267	824	1,443	Kanpur	347009
-	-	-	20	18	2	613	191	422	Talkanpur	347010
5	4	1	59	56	3	2,115	625	1,490	Sabitrapur	347011
-	-	-	26	6	20	2,059	611	1,448	Madhabpur	347012
1	-	1	4	-	4	158	49	109	Nashirpur	347013
-	-	-	14	4	10	102	36	66	Gaurangabar	347014
-	-	-	8	3	5	196	80	116	Shikarbar	347015
-	-	-	11	8	3	286	83	203	Dayanidhibar	347016
-	-	-	-	-	-	248	79	169	Akulbar	347017
4	2	2	13	4	9	682	226	456	Jagadish Paschimbar	347018
4	2	2	78	62	16	1,187	363	824	Depar Shasanbar	347019
-	-	-	8	4	4	331	109	222	Ranichak	347020
24	19	5	159	120	39	1,991	677	1,314	Depal	347021
3	3	-	6	4	2	753	237	516	Kanjia	347022
-	-	-	10	8	2	984	327	657	Arya Padyapur	347023
-	-	-	-	-	-	77	22	55	Naya Shyampur	347024
10	9	1	67	59	8	2,414	738	1,676	Kadua	347025
9	9	-	136	124	12	926	304	622	Dharash	347026
8	8	-	12	5	7	895	313	582	Manikbasan	347027
-	-	-	33	2	31	691	260	431	Malancha	347028
20	13	7	279	192	87	2,357	791	1,566	Kalapunja	347029
4	1	3	15	3	12	641	185	456	Chata Padmapur	347030
1	1	-	12	10	2	636	203	433	Sonakania	347031
-	-	-	6	5	1	218	67	151	Dumana Paikbar	347032
8	6	2	35	19	16	774	260	514	Dumaria	347033
-	-	-	-	-	-	29	9	20	Paikbar	347034
52	51	1	99	99	-	606	194	412	Katmundi	347035
1	1	-	13	13	-	110	35	75	Maithna Paikbar	347036
8	-	8	27	15	12	1,120	429	691	Mandarpur	347037
4	-	4	2	-	2	204	53	151	Khojabar	347038
4	-	4	-	-	-	188	61	127	Mahammadpur	347039
3	3	-	1	1	-	376	114	262	Bali Pukhuria	347040
25	17	8	148	126	22	1,329	483	846	Nij Maithuna	347041
-	-	-	9	8	1	130	38	92	Senapatibar	347042
7	2	5	60	48	12	968	323	645	Baksipur	347043
5	1	4	68	67	1	435	133	302	Uttar Maithuna	347044
11	9	2	29	26	3	1,799	645	1,154	Danda Belbani	347045
-	-	-	13	9	4	242	87	155	Lalpur	347046
2	-	2	1	1	-	348	148	200	Shonamui	347047

**VILLAGE PRIMARY  
C D Block -**

Location code number	Name of Village	Area of Village in hectares	Number of households	Total population (including institutional and houseless population)			Population in the age-group 0-6		
				Persons	Males	Females	Persons	Males	Females
1	2	3	4	5	6	7	8	9	10
347048	Bhujanjibar	131.98	246	1,209	613	596	125	59	66
347049	Dakshin Maithuna	72.03	189	866	459	407	85	39	46
347050	Haripur	25.20	37	191	104	87	30	19	11
347051	Sikharpur	40.47	10	58	30	28	7	4	3
347052	Dakshin Tentultala	132.74	279	1,603	820	783	214	103	111
347053	Uttar Tentultala	135.57	237	1,289	689	600	144	79	65
347054	Uttar kalyanpur Betulya Rampurbar	39.25	39	214	110	104	23	9	14
347055	Betulya Rampurbar Subarna Dighi	5.79	2	8	3	5	1	1	-
347056	Rautarapur	19.06	60	290	149	141	23	15	8
347057	Kalyanpur	38.36	30	150	88	62	18	14	4
347058	Raipur	21.44	35	168	86	82	17	7	10
347059	Dakshin Kalayanpur	53.82	147	711	367	344	61	25	36
347060	Balarampur	52.84	59	255	123	132	24	11	13
347061	Shahapur	62.90	108	538	270	268	49	21	28
347062	Khidirpur	99.55	216	1,023	546	477	119	74	45
347063	Ahammadpur	62.73	80	398	207	191	36	19	17
347064	Jinandipur	180.63	276	1,474	752	722	155	73	82
347065	Tatkapur	74.94	174	811	429	382	94	56	38
347066	Sherpur	47.90	138	730	388	342	68	34	34
347067	Khoyapur	50.92	96	431	215	216	47	32	15
347068	Dhanubar Pashchim	22.28	64	313	162	151	25	11	14
347069	Ramchandrapur	32.37	87	454	239	215	50	28	22
347070	Uttar Gopalpur	163.11	308	1,564	812	752	146	74	72
347071	Purbba Raghunathpur	65.28	69	300	164	136	26	17	9
347072	Tajpur Purbbar	159.56	304	1,594	818	776	170	83	87
347073	Gopal Chak	34.78	73	361	186	175	35	19	16
347074	Amritbar	44.09	73	346	173	173	33	14	19
347075	Nachhimpur	101.56	222	1,093	576	517	111	51	60
347076	Shyampur	50.10	161	847	461	386	89	44	45
347077	Kismathiar	65.80	206	918	474	444	88	49	39
347078	Thiar	126.81	425	2,180	1,113	1,067	217	99	118
347079	Uttar Kachua	29.02	124	577	300	277	49	24	25
347080	Tajpur Dakshinbar	147.71	248	1,196	615	581	108	53	55
347081	Radhapur	19.40	56	339	179	160	31	17	14
347082	Bar Badalpur	5.81	9	55	27	28	6	6	-
347083	Badalpur	122.22	224	1,096	567	529	103	63	40
347084	Chhota Kashinathpur	38.92	27	147	74	73	17	5	12
347085	Bara Kashinathpur	36.42	22	116	59	57	13	4	9
347086	Chahaka	106.15	123	623	335	288	63	39	24
347087	Satilapur	338.32	926	4,570	2,364	2,206	481	251	230
347088	Karonji	431.28	898	4,329	2,218	2,111	424	201	223
347089	Narandia	121.06	514	2,404	1,247	1,157	222	114	108
347090	Talkatalia	120.49	506	2,211	1,130	1,081	210	108	102
347091	Bara Bankuya	218.64	1,298	6,169	3,077	3,092	676	318	358
347092	Narkuli	174.38	529	2,597	1,370	1,227	274	136	138
347093	Mandarmani	170.03	97	507	258	249	83	45	38
347094	Silampur	786.36	169	963	484	479	150	72	78
347095	Deuli	234.44	472	2,357	1,185	1,172	252	121	131
347096	Phulbari	47.46	124	738	370	368	99	47	52
347097	Kalikapur	60.24	110	675	335	340	76	31	45
347098	Pathar Munha	200.72							
347099	Kandarpapur	175.23	370	1,862	961	901	179	85	94



## PRIMARY CENSUS ABSTRACT

## CENSUS ABSTRACT

Ramnagar - II

Scheduled Castes population			Scheduled Tribes population			Literates			Name of Village	
Persons	Males	Females	Persons	Males	Females	Persons	Males	Females		
11	12	13	14	15	16	17	18	19	2	
63	33	30	-	-	-	1,058	551	507	Bhuanjibar	
131	71	60	-	-	-	704	409	295	Dakshin Maithuna	
110	62	48	-	-	-	114	67	47	Haripur	
35	18	17	-	-	-	37	19	18	Sikharpur	
1,462	746	716	2	1	1	1,086	655	431	Dakshin Tentultala	
115	63	52	2	1	1	1,059	593	466	Uttar Tentultala	
-	-	-	-	-	-	166	95	71	Uttar kalyanpur Betulya	
-	-	-	-	-	-	-	-	-	Rampurbar	
8	3	5	-	-	-	7	2	5	Betulya Rampurbar	
83	43	40	-	-	-	222	122	100	Subarna Dighi	
79	46	33	-	-	-	108	64	44	Rautarapur	
-	-	-	-	-	-	136	76	60	Kalyanpur	
114	60	54	-	-	-	615	332	283	Raipur	
-	-	-	-	-	-	222	111	111	Dakshin Kalayanpur	
26	15	11	-	-	-	480	248	232	Balarampur	
261	129	132	-	-	-	774	444	330	Shahapur	
-	-	-	-	-	-	347	188	159	Khidirpur	
200	101	99	-	-	-	1,224	669	555	Ahammadpur	
-	-	-	-	-	-	677	368	309	Jinandipur	
-	-	-	-	-	-	632	352	280	Tatkapur	
-	-	-	-	-	-	357	181	176	Sherpur	
62	31	31	-	-	-	266	149	117	Khoyapur	
-	-	-	-	-	-	-	-	-	Dhanubar	
8	4	4	-	-	-	377	209	168	Pashchim	
-	-	-	-	-	-	1,293	715	578	Ramchandrapur	
-	-	-	-	-	-	251	146	105	Uttar Gopalpur	
-	-	-	-	-	-	1,327	717	610	Purbba Raghunathpur	
-	-	-	-	-	-	288	162	126	Tajpur Purbbabar	
-	-	-	-	-	-	281	157	124	Gopal Chak	
22	12	10	-	-	-	920	521	399	Amritbar	
-	-	-	-	-	-	727	413	314	Nachhimpur	
163	81	82	-	-	-	684	392	292	Shyampur	
532	269	263	-	-	-	1,694	930	764	Kismathiar	
57	30	27	-	-	-	496	276	220	Thiar	
-	-	-	-	-	-	1,028	551	477	Uttar Kachua	
207	110	97	-	-	-	294	160	134	Tajpur Dakshinbar	
-	-	-	-	-	-	44	20	24	Radhapur	
72	38	34	-	-	-	887	488	399	Bar Badalpur	
-	-	-	-	-	-	117	63	54	Badalpur	
17	9	8	-	-	-	92	52	40	Chhota Kashinathpur	
33	15	18	-	-	-	494	288	206	Bara Kashinathpur	
1,262	661	601	-	-	-	3,625	2,004	1,621	Chahaka	
206	110	96	-	-	-	3,622	1,975	1,647	Satilapur	
430	227	203	4	1	3	2,060	1,109	951	Karonji	
81	40	41	-	-	-	1,911	1,011	900	Narandia	
1,463	724	739	9	5	4	4,919	2,619	2,300	Talkatalia	
14	9	5	-	-	-	2,218	1,211	1,007	Bara Bankuya	
85	37	48	3	2	1	347	186	161	Narkuli	
64	36	28	5	2	3	609	336	273	Mandarmani	
879	448	431	-	-	-	1,929	1,023	906	Silampur	
632	317	315	-	-	-	543	306	237	Deuli	
341	165	176	-	-	-	542	293	249	Phulbari	
-	-	-	-	-	-	-	-	-	Kalikapur	
-	-	-	-----Un-inhabited-----						-	Pathar Munha
145	79	66	-	-	-	1,532	835	697	Kandarpapur	



VILLAGE PRIMARY  
C D Block -

Location code number	Name of Village	Illiterates			Total workers			Main workers		
		Persons	Males	Females	Persons	Males	Females	Persons	Males	Females
1	2	20	21	22	23	24	25	26	27	28
347048	Bhujanjibar	151	62	89	433	419	14	285	275	10
347049	Dakshin Maithuna	162	50	112	247	238	9	126	124	2
347050	Haripur	77	37	40	55	55	-	28	28	-
347051	Sikharpur	21	11	10	16	16	-	10	10	-
347052	Dakshin Tentultala	517	165	352	514	439	75	338	331	7
347053	Uttar Tentultala	230	96	134	487	402	85	393	368	25
347054	Uttar kalyanpur Betulya Rampurbar	48	15	33	72	67	5	69	64	5
347055	Betulya Rampurbar Subarna Dighi	1	1	-	4	1	3	3	1	2
347056	Rautarapur	68	27	41	108	102	6	106	102	4
347057	Kalyanpur	42	24	18	48	48	-	48	48	-
347058	Raipur	32	10	22	60	53	7	58	52	6
347059	Dakshin Kalayanpur	96	35	61	445	244	201	182	165	17
347060	Balarampur	33	12	21	86	79	7	86	79	7
347061	Shahapur	58	22	36	164	158	6	14	9	5
347062	Khidirpur	249	102	147	397	310	87	190	181	9
347063	Ahammadpur	51	19	32	124	116	8	120	114	6
347064	Jinandipur	250	83	167	722	483	239	429	401	28
347065	Tatkapur	134	61	73	594	307	287	228	216	12
347066	Sherpur	98	36	62	242	224	18	201	194	7
347067	Khoyapur	74	34	40	145	120	25	120	108	12
347068	Dhanubar Pashchim	47	13	34	95	80	15	85	77	8
347069	Ramchandrapur	77	30	47	282	157	125	55	51	4
347070	Uttar Gopalpur	271	97	174	655	507	148	370	321	49
347071	Purbba Raghunathpur	49	18	31	109	102	7	55	50	5
347072	Tajpur Purbbar	267	101	166	597	486	111	423	362	61
347073	Gopal Chak	73	24	49	116	112	4	25	24	1
347074	Amritbar	65	16	49	99	92	7	26	26	-
347075	Nachhimpur	173	55	118	416	350	66	230	222	8
347076	Shyampur	120	48	72	290	274	16	26	19	7
347077	Kismathiar	234	82	152	293	269	24	222	217	5
347078	Thiar	486	183	303	813	725	88	564	551	13
347079	Uttar Kachua	81	24	57	182	163	19	91	82	9
347080	Tajpur Dakshinbar	168	64	104	468	410	58	313	296	17
347081	Radhapur	45	19	26	115	108	7	7	5	2
347082	Bar Badalpur	11	7	4	15	13	2	-	-	-
347083	Badalpur	209	79	130	435	346	89	177	163	14
347084	Chhota Kashinathpur	30	11	19	85	48	37	19	16	3
347085	Bara Kashinathpur	24	7	17	62	33	29	26	24	2
347086	Chahaka	129	47	82	280	212	68	137	136	1
347087	Satilapur	945	360	585	1,726	1,453	273	1,255	1,076	179
347088	Karonji	707	243	464	1,858	1,422	436	773	717	56
347089	Narandia	344	138	206	811	728	83	274	241	33
347090	Talkatalia	300	119	181	649	606	43	114	93	21
347091	Bara Bankuya	1,250	458	792	2,075	1,843	232	1,705	1,574	131
347092	Narkuli	379	159	220	1,133	892	241	858	804	54
347093	Mandarmani	160	72	88	203	151	52	142	129	13
347094	Silampur	354	148	206	305	286	19	152	145	7
347095	Deuli	428	162	266	746	706	40	563	540	23
347096	Phulbari	195	64	131	258	244	14	178	174	4
347097	Kalikapur	133	42	91	254	215	39	82	75	7
347098	Pathar Munha				-----Un-inhabited-----					
347099	Kandarpapur	330	126	204	748	599	149	509	479	30

## PRIMARY CENSUS ABSTRACT

## CENSUS ABSTRACT

## Ramnagar - II

Industrial category of main workers													Name of Village 2
Cultivators			Agricultural labourers			Household industry workers			Other workers				
Persons	Males	Females	Persons	Males	Females	Persons	Males	Females	Persons	Males	Females		
29	30	31	32	33	34	35	36	37	38	39	40		
115	115	-	71	70	1	1	1	-	98	89	9	Bhuanjibar	
47	47	-	37	37	-	4	4	-	38	36	2	Dakshin Maithuna	
4	4	-	19	19	-	-	-	-	5	5	-	Haripur	
-	-	-	10	10	-	-	-	-	-	-	-	Sikharpur	
83	83	-	213	210	3	-	-	-	42	38	4	Dakshin Tentultala	
75	71	4	159	151	8	2	1	1	157	145	12	Uttar Tentultala	
15	15	-	19	19	-	-	-	-	35	30	5	Uttar kalyanpur Betulya	
-	-	-	3	1	2	-	-	-	-	-	-	Rampurbar	
27	26	1	28	28	-	1	1	-	50	47	3	Betulya Rampurbar	
15	15	-	6	6	-	-	-	-	27	27	-	Subarna Dighi	
24	24	-	16	14	2	-	-	-	18	14	4	Raipur	
12	10	2	54	48	6	16	13	3	100	94	6	Dakshin Kalayanpur	
44	43	1	23	19	4	-	-	-	19	17	2	Balarampur	
-	-	-	-	-	-	-	-	-	14	9	5	Shahapur	
77	76	1	30	30	-	22	20	2	61	55	6	Khidirpur	
64	61	3	31	31	-	3	2	1	22	20	2	Ahammadpur	
133	129	4	160	155	5	-	-	-	136	117	19	Jinandipur	
15	15	-	115	115	-	-	-	-	98	86	12	Tatkapur	
47	46	1	71	71	-	-	-	-	83	77	6	Sherpur	
5	5	-	55	51	4	-	-	-	60	52	8	Khoyapur	
2	2	-	47	46	1	1	1	-	35	28	7	Dhanubar	
21	20	1	13	12	1	-	-	-	21	19	2	Pashchim	
99	87	12	151	127	24	-	-	-	120	107	13	Ramchandrapur	
21	20	1	6	6	-	-	-	-	28	24	4	Uttar Gopalpur	
226	194	32	93	83	10	14	5	9	90	80	10	Purbba Raghunathpur	
-	-	-	-	-	-	-	-	-	25	24	1	Tajpur Purbbabar	
5	5	-	3	3	-	-	-	-	18	18	-	Gopal Chak	
31	31	-	67	67	-	1	1	-	131	123	8	Amritbar	
-	-	-	4	4	-	2	1	1	20	14	6	Nachhimpur	
87	87	-	65	64	1	14	14	-	56	52	4	Shyampur	
342	339	3	107	101	6	3	3	-	112	108	4	Kismathiar	
10	10	-	25	24	1	2	2	-	54	46	8	Thiar	
172	170	2	14	9	5	4	4	-	123	113	10	Uttar Kachua	
1	1	-	-	-	-	-	-	-	6	4	2	Tajpur Dakshinbar	
-	-	-	-	-	-	-	-	-	-	-	-	Radhapur	
80	79	1	25	25	-	2	1	1	70	58	12	Bar Badalpur	
4	3	1	8	8	-	-	-	-	7	5	2	Badalpur	
15	13	2	5	5	-	-	-	-	6	6	-	Chhota Kashinathpur	
60	60	-	62	62	-	1	1	-	14	13	1	Bara Kashinathpur	
213	208	5	556	545	11	8	7	1	478	316	162	Chahaka	
208	202	6	198	176	22	33	30	3	334	309	25	Satilapur	
14	11	3	11	10	1	-	-	-	249	220	29	Karonji	
4	3	1	2	1	1	7	5	2	101	84	17	Narandia	
251	245	6	626	591	35	34	30	4	794	708	86	Talkatalia	
140	133	7	437	418	19	13	11	2	268	242	26	Bara Bankuya	
51	41	10	4	4	-	4	2	2	83	82	1	Narkuli	
15	14	1	4	4	-	5	3	2	128	124	4	Mandarmani	
207	194	13	196	191	5	6	6	-	154	149	5	Silampur	
8	8	-	63	60	3	5	5	-	102	101	1	Deuli	
1	1	-	2	1	1	-	-	-	79	73	6	Phulbari	
100	93	7	268	255	13	12	10	2	129	121	8	Kalikapur	
-----Un-inhabited-----												Pathar Munha	
100	93	7	268	255	13	12	10	2	129	121	8	Kandarpapur	

VILLAGE PRIMARY  
C D Block -

Location code		Industrial category								
		Marginal workers			Cultivators			Agricultural labourers		
number	Name of Village	Persons	Males	Females	Persons	Males	Females	Persons	Males	Females
1	2	41	42	43	44	45	46	47	48	49
347048	Bhuanjibar	148	144	4	29	28	1	115	113	2
347049	Dakshin Maithuna	121	114	7	3	3	-	110	105	5
347050	Haripur	27	27	-	2	2	-	25	25	-
347051	Sikharpur	6	6	-	-	-	-	6	6	-
347052	Dakshin Tentultala	176	108	68	10	7	3	84	24	60
347053	Uttar Tentultala	94	34	60	2	1	1	37	18	19
347054	Uttar kalyanpur Betulya Rampurbar	3	3	-	1	1	-	1	1	-
347055	Betulya Rampurbar Subarna Dighi	1	-	1	-	-	-	-	-	-
347056	Rautapur	2	-	2	-	-	-	-	-	-
347057	Kalyanpur	-	-	-	-	-	-	-	-	-
347058	Raipur	2	1	1	-	-	-	1	-	1
347059	Dakshin Kalayanpur	263	79	184	4	1	3	229	67	162
347060	Balarampur	-	-	-	-	-	-	-	-	-
347061	Shahapur	150	149	1	117	116	1	27	27	-
347062	Khidirpur	207	129	78	26	13	13	153	89	64
347063	Ahammadpur	4	2	2	1	-	1	2	2	-
347064	Jinandipur	293	82	211	102	27	75	175	46	129
347065	Tatkapur	366	91	275	4	2	2	355	85	270
347066	Sherpur	41	30	11	10	6	4	28	21	7
347067	Khoyapur	25	12	13	-	-	-	15	5	10
347068	Dhanubar	10	3	7	1	-	1	7	1	6
347069	Pashchim Ramchandrapur	227	106	121	99	53	46	124	49	75
347070	Uttar Gopalpur	285	186	99	138	107	31	138	73	65
347071	Purbba Raghunathpur	54	52	2	16	16	-	34	33	1
347072	Tajpur Purbbar	174	124	50	26	13	13	126	97	29
347073	Gopal Chak	91	88	3	-	-	-	69	69	-
347074	Amritbar	73	66	7	11	10	1	54	53	1
347075	Nachhimpur	186	128	58	21	16	5	155	105	50
347076	Shyampur	264	255	9	8	8	-	243	237	6
347077	Kismathiar	71	52	19	6	3	3	25	20	5
347078	Thiar	249	174	75	40	24	16	128	87	41
347079	Uttar Kachua	91	81	10	19	19	-	41	40	1
347080	Tajpur Dakshinbar	155	114	41	36	33	3	82	54	28
347081	Radhapur	108	103	5	106	101	5	2	2	-
347082	Bar Badalpur	15	13	2	13	13	-	2	-	2
347083	Badalpur	258	183	75	62	47	15	174	124	50
347084	Chhota Kashinathpur	66	32	34	20	11	9	42	18	24
347085	Bara Kashinathpur	36	9	27	10	4	6	23	5	18
347086	Chahaka	143	76	67	1	1	-	137	72	65
347087	Satilapur	471	377	94	123	122	1	200	178	22
347088	Karonji	1,085	705	380	59	45	14	865	565	300
347089	Narandia	537	487	50	25	16	9	172	161	11
347090	Talkatalia	535	513	22	21	17	4	469	462	7
347091	Bara Bankuya	370	269	101	20	13	7	95	59	36
347092	Narkuli	275	88	187	26	16	10	95	59	36
347093	Mandarmani	61	22	39	8	8	-	8	4	4
347094	Silampur	153	141	12	5	5	-	3	3	-
347095	Deuli	183	166	17	10	9	1	153	144	9
347096	Phulbari	80	70	10	-	-	-	60	53	7
347097	Kalikapur	172	140	32	18	18	-	83	54	29
347098	Pathar Munha				-----Un-inhabited-----					
347099	Kandarpapur	239	120	119	6	4	2	197	87	110

## PRIMARY CENSUS ABSTRACT

## CENSUS ABSTRACT

## Ramnagar - II

of marginal workers

Household industry workers			Other workers			Non-workers			Name of Village	Location code number
Persons	Males	Females	Persons	Males	Females	Persons	Males	Females		
50	51	52	53	54	55	56	57	58	2	1
-	-	-	4	3	1	776	194	582	Bhuanjibar	347048
3	3	-	5	3	2	619	221	398	Dakshin Maithuna	347049
-	-	-	-	-	-	136	49	87	Haripur	347050
-	-	-	-	-	-	42	14	28	Sikharpur	347051
1	1	-	81	76	5	1,089	381	708	Dakshin Tentultala	347052
8	-	8	47	15	32	802	287	515	Uttar Tentultala	347053
1	1	-	-	-	-	142	43	99	Uttar kalyanpur Betulya Rampurbar	347054
-	-	-	1	-	1	4	2	2	Betulya Rampurbar Subarna Dighi	347055
-	-	-	2	-	2	182	47	135	Rautarapur	347056
-	-	-	-	-	-	102	40	62	Kalyanpur	347057
-	-	-	1	1	-	108	33	75	Raipur	347058
18	4	14	12	7	5	266	123	143	Dakshin Kalayanpur	347059
-	-	-	-	-	-	169	44	125	Balarampur	347060
2	2	-	4	4	-	374	112	262	Shahapur	347061
3	3	-	25	24	1	626	236	390	Khidirpur	347062
1	-	1	-	-	-	274	91	183	Ahammadpur	347063
4	2	2	12	7	5	752	269	483	Jinandipur	347064
1	-	1	6	4	2	217	122	95	Tatkapur	347065
-	-	-	3	3	-	488	164	324	Sherpur	347066
-	-	-	10	7	3	286	95	191	Khoyapur	347067
-	-	-	2	2	-	218	82	136	Dhanubar	347068
2	2	-	2	2	-	172	82	90	Pashchim Ramchandrapur	347069
1	1	-	8	5	3	909	305	604	Uttar Gopalpur	347070
-	-	-	4	3	1	191	62	129	Purbba Raghunathpur	347071
4	1	3	18	13	5	997	332	665	Tajpur Purbbar	347072
-	-	-	22	19	3	245	74	171	Gopal Chak	347073
-	-	-	8	3	5	247	81	166	Amritbar	347074
-	-	-	10	7	3	677	226	451	Nachhimpur	347075
1	-	1	12	10	2	557	187	370	Shyampur	347076
1	1	-	39	28	11	625	205	420	Kismathiar	347077
1	-	1	80	63	17	1,367	388	979	Thiar	347078
5	3	2	26	19	7	395	137	258	Uttar Kachua	347079
1	1	-	36	26	10	728	205	523	Tajpur Dakshinbar	347080
-	-	-	-	-	-	224	71	153	Radhapur	347081
-	-	-	-	-	-	40	14	26	Bar Badalpur	347082
5	2	3	17	10	7	661	221	440	Badalpur	347083
1	1	-	3	2	1	62	26	36	Chhota Kashinathpur	347084
1	-	1	2	-	2	54	26	28	Bara Kashinathpur	347085
-	-	-	5	3	2	343	123	220	Chahaka	347086
6	2	4	142	75	67	2,844	911	1,933	Satilapur	347087
18	8	10	143	87	56	2,471	796	1,675	Karonji	347088
4	4	-	336	306	30	1,593	519	1,074	Narandia	347089
7	7	-	38	27	11	1,562	524	1,038	Talkatalia	347090
48	39	9	207	158	49	4,094	1,234	2,860	Bara Bankuya	347091
13	-	13	141	13	128	1,464	478	986	Narkuli	347092
-	-	-	45	10	35	304	107	197	Mandarmani	347093
4	3	1	141	130	11	658	198	460	Silampur	347094
2	1	1	18	12	6	1,611	479	1,132	Deuli	347095
-	-	-	20	17	3	480	126	354	Phulbari	347096
-	-	-	71	68	3	421	120	301	Kalikapur	347097
-	-	-	-	-	-	-	-	-	Un-inhabited	347098
6	5	1	30	24	6	1,114	362	752	Pathar Munha Kandarpapur	347099

**VILLAGE PRIMARY  
C D Block -**

Location code number	Name of Village	Area of Village in hectares	Number of households	Total population (including institutional and houseless population)			Population in the age-group 0-6		
				Persons	Males	Females	Persons	Males	Females
1	2	3	4	5	6	7	8	9	10
347100	Nalguna	31.25	14	67	35	32	5	3	2
347101	Kanchibar	31.86	47	231	126	105	33	20	13
347102	Chak Pratappur	29.14	10	44	21	23	13	3	10
347103	Islampur	332.36	599	2,847	1,475	1,372	266	144	122
347104	Satbatia	35.08	98	496	246	250	53	22	31
347105	Ghol	148.92	391	1,844	943	901	185	101	84
347106	Banbar	48.60	72	401	216	185	30	18	12
347107	Uttar Shitala	82.61	246	1,204	603	601	120	60	60
347108	Dakshin Shitala	116.14	307	1,605	833	772	136	73	63
347109	Keishnapur	33.59	36	214	101	113	23	9	14
347110	Chhota Chaulkhola	8.61	21	88	48	40	8	4	4
347111	Keshabpur	17.09	101	539	277	262	60	32	28
347112	Kalindi	467.01	980	4,893	2,502	2,391	531	270	261
347113	Suberia	98.78	283	1,431	726	705	202	98	104
347114	Purbba Bar	81.75	223	1,065	528	537	93	44	49
347115	Purbba Gadhadharpur	45.47	85	349	177	172	26	5	21
347116	Ramchandra Nagar	74.57	155	716	381	335	64	23	41
347117	Purbba Ramchandrapur	17.22	25	126	67	59	9	2	7
347118	Lachhandrapur	156.61	165	793	404	389	74	34	40
347119	Bishnupur	32.78	68	310	154	156	23	8	15
347120	Haurburi	68.80	47	265	135	130	25	13	12
347121	Kismat Haurburi	69.48	72	354	193	161	28	13	15
347122	Teghari	84.58	270	1,283	651	632	114	59	55
347123	Purbba Purushottampur	158.27	265	1,045	536	509	123	59	64
347124	Chata Kasimpur	77.42				-----Un-inhabited-----			
347125	Daudpur	68.72	29	141	79	62	10	6	4
347126	Dhunia Baraj	46.29	63	291	141	150	27	12	15
347127	Dera	262.33	730	3,628	1,854	1,774	422	214	208
347128	Baichibania	207.94				-----Un-inhabited-----			
347129	Sona Muhi	343.54	122	712	371	341	107	53	54
347130	Rania	275.59	494	2,313	1,224	1,089	289	150	139
347131	Dadanpatra	266.70	301	1,391	728	663	178	101	77
347132	Mania	64.35	2	6	3	3	-	-	-
347133	Dakshin Purushottampur	993.10	476	2,394	1,255	1,139	320	179	141

## PRIMARY CENSUS ABSTRACT

## CENSUS ABSTRACT

Ramnagar - II

Scheduled Castes population			Scheduled Tribes population			Literates			Name of Village
Persons	Males	Females	Persons	Males	Females	Persons	Males	Females	
11	12	13	14	15	16	17	18	19	2
-	-	-	-	-	-	53	32	21	Nalguna
117	64	53	5	2	3	180	101	79	Kanchibar
18	5	13	11	8	3	19	11	8	Chak Pratappur
572	296	276	-	-	-	2,312	1,279	1,033	Islampur
86	42	44	-	-	-	411	216	195	Satbatia
150	70	80	5	4	1	1,502	811	691	Ghol
161	81	80	-	-	-	348	195	153	Banbar
308	155	153	41	21	20	981	515	466	Uttar Shitala
443	236	207	-	-	-	1,346	726	620	Dakshin Shitala
3	2	1	-	-	-	174	90	84	Keishnapur
88	48	40	-	-	-	64	41	23	Chhota Chaulkhola
365	189	176	3	1	2	406	223	183	Keshabpur
655	338	317	13	7	6	3,669	1,993	1,676	Kalindi
55	25	30	-	-	-	1,015	560	455	Suberia
-	-	-	-	-	-	887	461	426	Purbba Bar
-	-	-	1	-	1	300	168	132	Purbba Gadharpur
62	32	30	7	5	2	596	345	251	Ramchandra Nagar
5	3	2	-	-	-	113	65	48	Purbba Ramchandrapur
40	14	26	-	-	-	648	352	296	Lachhandrapur
56	28	28	-	-	-	237	138	99	Bishnupur
-	-	-	-	-	-	212	115	97	Haurburi
2	1	1	-	-	-	310	176	134	Kismat Haurburi
207	104	103	2	-	2	983	524	459	Teghari
72	35	37	-	-	-	852	461	391	Purbba Purushottampur
-----Un-inhabited-----									Chata Kasimpur
-	-	-	-	-	-	121	70	51	Daudpur
-	-	-	-	-	-	238	121	117	Dhunia Baraj
734	369	365	-	-	-	2,889	1,566	1,323	Dera
-----Un-inhabited-----									Baichibania
18	7	11	-	-	-	525	285	240	Sona Muhi
916	483	433	-	-	-	1,758	1,005	753	Rania
82	40	42	88	53	35	1,095	588	507	Dadanpatra
-	-	-	-	-	-	6	3	3	Mania
498	261	237	1	1	-	1,621	899	722	Dakshin Purushottampur

**VILLAGE PRIMARY  
C D Block -**

Location code number	Name of Village	Illiterates			Total workers			Main workers		
		Persons	Males	Females	Persons	Males	Females	Persons	Males	Females
1	2	20	21	22	23	24	25	26	27	28
347100	Nalguna	14	3	11	24	22	2	4	4	-
347101	Kanchibar	51	25	26	118	66	52	51	43	8
347102	Chak Pratappur	25	10	15	25	15	10	15	13	2
347103	Islampur	535	196	339	1,007	882	125	466	432	34
347104	Satbatia	85	30	55	225	166	59	184	163	21
347105	Ghol	342	132	210	635	521	114	468	444	24
347106	Banbar	53	21	32	124	119	5	112	107	5
347107	Uttar Shitala	223	88	135	419	357	62	361	320	41
347108	Dakshin Shitala	259	107	152	513	484	29	364	345	19
347109	Keishnapur	40	11	29	67	59	8	52	46	6
347110	Chhota Chaulkhola	24	7	17	42	35	7	26	25	1
347111	Keshabpur	133	54	79	174	166	8	152	148	4
347112	Kalindi	1,224	509	715	1,695	1,453	242	1,012	941	71
347113	Suberia	416	166	250	448	399	49	360	349	11
347114	Purbba Bar	178	67	111	327	278	49	73	60	13
347115	Purbba Gadhadharpur	49	9	40	124	104	20	34	33	1
347116	Ramchandra Nagar	120	36	84	273	227	46	188	174	14
347117	Purbba Ramchandrapur	13	2	11	42	33	9	28	24	4
347118	Lachhandrapur	145	52	93	292	260	32	152	146	6
347119	Bishnupur	73	16	57	124	96	28	18	17	1
347120	Haurburi	53	20	33	98	83	15	13	11	2
347121	Kismat Haurburi	44	17	27	129	126	3	12	11	1
347122	Teghari	300	127	173	493	409	84	269	229	40
347123	Purbba Purushottampur	193	75	118	336	313	23	60	54	6
347124	Chata Kasimpur				-----Un-inhabited-----					
347125	Daudpur	20	9	11	46	43	3	20	20	-
347126	Dhunia Baraj	53	20	33	98	90	8	92	85	7
347127	Dera	739	288	451	1,107	999	108	528	485	43
347128	Baichibania				-----Un-inhabited-----					
347129	Sona Muhi	187	86	101	186	181	5	180	176	4
347130	Rania	555	219	336	848	723	125	297	283	14
347131	Dadanpatra	296	140	156	569	453	116	528	440	88
347132	Mania	-	-	-	1	1	-	1	1	-
347133	Dakshin Purushottampur	773	356	417	925	687	238	544	526	18

## PRIMARY CENSUS ABSTRACT

## CENSUS ABSTRACT

## Ramnagar - II

Industrial category of main workers													Name of Village 2
Cultivators			Agricultural labourers			Household industry workers			Other workers				
Persons	Males	Females	Persons	Males	Females	Persons	Males	Females	Persons	Males	Females		
29	30	31	32	33	34	35	36	37	38	39	40		
-	-	-	-	-	-	-	-	-	4	4	-	Nalguna	
14	12	2	8	6	2	7	6	1	22	19	3	Kanchibar	
4	4	-	11	9	2	-	-	-	-	-	-	Chak Pratappur	
74	70	4	52	51	1	5	3	2	335	308	27	Islampur	
25	24	1	77	73	4	2	2	-	80	64	16	Satbatia	
51	51	-	196	191	5	5	5	-	216	197	19	Ghol	
10	10	-	79	75	4	1	1	-	22	21	1	Banbar	
20	20	-	133	123	10	-	-	-	208	177	31	Uttar Shitala	
10	9	1	225	221	4	2	2	-	127	113	14	Dakshin Shitala	
19	18	1	25	23	2	-	-	-	8	5	3	Keishnapur	
3	3	-	22	22	-	-	-	-	1	-	-	Chhota Chaulkhola	
8	8	-	139	135	4	-	-	-	5	5	-	Keshabpur	
143	134	9	218	209	9	27	25	2	624	573	51	Kalindi	
23	23	-	146	145	1	5	5	-	186	176	10	Suberia	
5	5	-	2	2	-	-	-	-	66	53	13	Purbba Bar	
3	3	-	2	2	-	4	3	1	25	25	-	Purbba Gadharpur	
46	45	1	27	27	-	5	3	2	110	99	11	Ramchandra Nagar	
4	4	-	1	1	-	-	-	-	23	19	4	Purbba Ramchandrapur	
54	53	1	2	2	-	-	-	-	96	91	5	Lachhandrapur	
-	-	-	-	-	-	3	3	-	15	14	1	Bishnupur	
2	2	-	1	1	-	2	2	-	8	6	2	Haurburi	
-	-	-	-	-	-	-	-	-	12	11	1	Kismat Haurburi	
31	28	3	57	45	12	2	2	-	179	154	25	Teghari	
8	8	-	24	22	2	1	1	-	27	23	4	Purbba Purushottampur	
-----Un-inhabited-----												Chata Kasimpur	
10	10	-	9	9	-	-	-	-	1	1	-	Daudpur	
16	14	2	33	32	1	-	-	-	43	39	4	Dhunia Baraj	
176	169	7	113	109	4	8	8	-	231	199	32	Dera	
-----Un-inhabited-----												Baichibania	
34	34	-	4	2	2	-	-	-	142	140	2	Sona Muhi	
49	49	-	68	65	3	2	2	-	178	167	11	Rania	
118	109	9	207	152	55	6	5	1	197	174	23	Dadanpatra	
1	1	-	-	-	-	-	-	-	-	-	-	Mania	
307	306	1	71	65	6	9	9	-	157	146	11	Dakshin Purushottampur	



VILLAGE PRIMARY  
C D Block -

		Industrial category								
Location code number	Name of Village	Marginal workers			Cultivators			Agricultural labourers		
		Persons	Males	Females	Persons	Males	Females	Persons	Males	Females
1	2	41	42	43	44	45	46	47	48	49
347100	Nalguna	20	18	2	-	-	-	15	13	2
347101	Kanchibar	67	23	44	16	11	5	48	11	37
347102	Chak Pratappur	10	2	8	-	-	-	9	2	7
347103	Islampur	541	450	91	50	49	1	159	116	43
347104	Satbatia	41	3	38	1	1	-	39	1	38
347105	Ghol	167	77	90	10	8	2	82	49	33
347106	Banbar	12	12	-	2	2	-	9	9	-
347107	Uttar Shitala	58	37	21	3	3	-	29	19	10
347108	Dakshin Shitala	149	139	10	-	-	-	129	127	2
347109	Keishnapur	15	13	2	5	4	1	10	9	1
347110	Chhota Chaulkhola	16	10	6	-	-	-	16	10	6
347111	Keshabpur	22	18	4	5	3	2	16	15	1
347112	Kalindi	683	512	171	59	44	15	444	374	70
347113	Suberia	88	50	38	14	7	7	38	26	12
347114	Purbba Bar	254	218	36	23	22	1	216	181	35
347115	Purbba Gadharpur	90	71	19	2	1	1	77	68	9
347116	Ramchandra Nagar	85	53	32	3	3	-	14	12	2
347117	Purbba Ramchandrapur	14	9	5	-	-	-	-	-	-
347118	Lachhandrapur	140	114	26	-	-	-	106	86	20
347119	Bishnupur	106	79	27	27	25	2	78	53	25
347120	Haurburi	85	72	13	20	20	-	60	48	12
347121	Kismat Haurburi	117	115	2	-	-	-	116	114	2
347122	Teghari	224	180	44	8	3	5	149	122	27
347123	Purbba Purushottampur	276	259	17	22	21	1	226	214	12
347124	Chata Kasimpur				-----Un-inhabited-----					
347125	Daudpur	26	23	3	2	1	1	22	21	1
347126	Dhunia Baraj	6	5	1	-	-	-	3	3	-
347127	Dera	579	514	65	62	59	3	244	224	20
347128	Baichibania				-----Un-inhabited-----					
347129	Sona Muhi	6	5	1	-	-	-	1	-	1
347130	Rania	551	440	111	36	28	8	260	187	73
347131	Dadanpatra	41	13	28	10	2	8	17	4	13
347132	Mania	-	-	-	-	-	-	-	-	-
347133	Dakshin Purushottampur	381	161	220	47	27	20	261	107	154

## PRIMARY CENSUS ABSTRACT

## CENSUS ABSTRACT

## Ramnagar - II

of marginal workers

Household industry workers			Other workers			Non-workers			Name of Village	Location code number
Persons	Males	Females	Persons	Males	Females	Persons	Males	Females		
50	51	52	53	54	55	56	57	58	2	1
-	-	-	5	5	-	43	13	30	Nalguna	347100
-	-	-	3	1	2	113	60	53	Kanchibar	347101
1	-	1	-	-	-	19	6	13	Chak Pratappur	347102
5	5	-	327	280	47	1,840	593	1,247	Islampur	347103
-	-	-	1	1	-	271	80	191	Satbatia	347104
3	1	2	72	19	53	1,209	422	787	Ghol	347105
-	-	-	1	1	-	277	97	180	Banbar	347106
3	1	2	23	14	9	785	246	539	Uttar Shitala	347107
1	-	1	19	12	7	1,092	349	743	Dakshin Shitala	347108
-	-	-	-	-	-	147	42	105	Keishnapur	347109
-	-	-	-	-	-	46	13	33	Chhota Chaulkhola	347110
-	-	-	1	-	1	365	111	254	Keshabpur	347111
7	4	3	173	90	83	3,198	1,049	2,149	Kalindi	347112
11	1	10	25	16	9	983	327	656	Suberia	347113
-	-	-	15	15	-	738	250	488	Purbba Bar	347114
-	-	-	11	2	9	225	73	152	Purbba Gadhadharpur	347115
6	1	5	62	37	25	443	154	289	Ramchandra Nagar	347116
-	-	-	14	9	5	84	34	50	Purbba Ramchandrapur	347117
-	-	-	34	28	6	501	144	357	Lachhandrapur	347118
-	-	-	1	1	-	186	58	128	Bishnupur	347119
-	-	-	5	4	1	167	52	115	Haurburi	347120
-	-	-	1	1	-	225	67	158	Kismat Haurburi	347121
11	10	1	56	45	11	790	242	548	Teghari	347122
5	4	1	23	20	3	709	223	486	Purbba Purushottampur	347123
-----Un-inhabited-----									Chata Kasimpur	347124
-	-	-	2	1	1	95	36	59	Daudpur	347125
-	-	-	3	2	1	193	51	142	Dhunia Baraj	347126
3	3	-	270	228	42	2,521	855	1,666	Dera	347127
-----Un-inhabited-----									Baichibania	347128
-	-	-	5	5	-	526	190	336	Sona Muhi	347129
7	1	6	248	224	24	1,465	501	964	Rania	347130
1	-	1	13	7	6	822	275	547	Dadanpatra	347131
-	-	-	-	-	-	5	2	3	Mania	347132
10	7	3	63	20	43	1,469	568	901	Dakshin Purushottampur	347133



**Urban PCA-Town wise  
Primary Census Abstract**

## URBAN PRIMARY

Location code number	Name of Town/ Ward	Area in Square Kilometre	Number of households	Total population (including institutional and houseless population)			Population in the age-group 0-6		
				Persons	Males	Females	Persons	Males	Females
1	2	3	4	5	6	7	8	9	10
<b>344458</b>	<b>Kolaghat (CT)</b>	<b>6.07</b>	<b>5,548</b>	<b>25,191</b>	<b>12,890</b>	<b>12,301</b>	<b>2,349</b>	<b>1,195</b>	<b>1,154</b>
0001	Ward No. 1		5,548	25,191	12,890	12,301	2,349	1,195	1,154
<b>344459</b>	<b>Amalhara (CT)</b>	<b>4.52</b>	<b>2,999</b>	<b>14,261</b>	<b>7,444</b>	<b>6,817</b>	<b>1,614</b>	<b>811</b>	<b>803</b>
0001	Ward No. 1		2,999	14,261	7,444	6,817	1,614	811	803
<b>344460</b>	<b>Mihitikri (CT)</b>	<b>2.15</b>	<b>1,589</b>	<b>6,906</b>	<b>3,541</b>	<b>3,365</b>	<b>630</b>	<b>312</b>	<b>318</b>
0001	Ward No. 1		1,589	6,906	3,541	3,365	630	312	318
<b>344461</b>	<b>Kharisha (CT)</b>	<b>1.31</b>	<b>980</b>	<b>4,120</b>	<b>2,088</b>	<b>2,032</b>	<b>344</b>	<b>172</b>	<b>172</b>
0001	Ward No. 1		980	4,120	2,088	2,032	344	172	172
<b>344561</b>	<b>Anantapur (CT)</b>	<b>1.36</b>	<b>1,096</b>	<b>5,532</b>	<b>2,849</b>	<b>2,683</b>	<b>701</b>	<b>357</b>	<b>344</b>
0001	Ward No. 1		1,096	5,532	2,849	2,683	701	357	344
<b>344562</b>	<b>Dakshin Baguan (CT)</b>	<b>0.64</b>	<b>949</b>	<b>5,180</b>	<b>2,705</b>	<b>2,475</b>	<b>696</b>	<b>357</b>	<b>339</b>
0001	Ward No. 1		949	5,180	2,705	2,475	696	357	339
<b>344649</b>	<b>Kakdihi (CT)</b>	<b>2.17</b>	<b>1,286</b>	<b>5,477</b>	<b>2,813</b>	<b>2,664</b>	<b>511</b>	<b>261</b>	<b>250</b>
0001	Ward No. 1		1,286	5,477	2,813	2,664	511	261	250
<b>344650</b>	<b>Shantipur (CT)</b>	<b>2.13</b>	<b>2,173</b>	<b>9,746</b>	<b>4,979</b>	<b>4,767</b>	<b>1,017</b>	<b>527</b>	<b>490</b>
0001	Ward No. 1		2,173	9,746	4,979	4,767	1,017	527	490
<b>344826</b>	<b>Garh Kamalpur (CT)</b>	<b>1.63</b>	<b>1,537</b>	<b>6,664</b>	<b>3,368</b>	<b>3,296</b>	<b>639</b>	<b>330</b>	<b>309</b>
0001	Ward No. 1		1,537	6,664	3,368	3,296	639	330	309
<b>344911</b>	<b>Goasafat (CT)</b>	<b>1.12</b>	<b>1,418</b>	<b>6,597</b>	<b>3,438</b>	<b>3,159</b>	<b>821</b>	<b>411</b>	<b>410</b>
0001	Ward No. 1		1,418	6,597	3,438	3,159	821	411	410
<b>345051</b>	<b>Amarshi Kasba (CT)</b>	<b>0.83</b>	<b>1,564</b>	<b>6,400</b>	<b>3,275</b>	<b>3,125</b>	<b>835</b>	<b>411</b>	<b>424</b>
0001	Ward No. 1		1,564	6,400	3,275	3,125	835	411	424
<b>345536</b>	<b>Benudia (CT)</b>	<b>2.28</b>	<b>1,560</b>	<b>6,797</b>	<b>3,509</b>	<b>3,288</b>	<b>940</b>	<b>507</b>	<b>433</b>
0001	Ward No. 1		1,560	6,797	3,509	3,288	940	507	433
<b>345537</b>	<b>Hincha Gerya (CT)</b>	<b>2.03</b>	<b>1,124</b>	<b>4,958</b>	<b>2,564</b>	<b>2,394</b>	<b>771</b>	<b>418</b>	<b>353</b>
0001	Ward No. 1		1,124	4,958	2,564	2,394	771	418	353
<b>345650</b>	<b>Kotbar (CT)</b>	<b>1.14</b>	<b>1,193</b>	<b>6,083</b>	<b>3,140</b>	<b>2,943</b>	<b>916</b>	<b>462</b>	<b>454</b>
0001	Ward No. 1		1,193	6,083	3,140	2,943	916	462	454
<b>345651</b>	<b>Erashal (CT)</b>	<b>3.75</b>	<b>1,143</b>	<b>5,332</b>	<b>2,641</b>	<b>2,691</b>	<b>601</b>	<b>271</b>	<b>330</b>
0001	Ward No. 1		1,143	5,332	2,641	2,691	601	271	330
<b>345732</b>	<b>Barda (CT)</b>	<b>3.32</b>	<b>1,131</b>	<b>5,155</b>	<b>2,617</b>	<b>2,538</b>	<b>556</b>	<b>286</b>	<b>270</b>
0001	Ward No. 1		1,131	5,155	2,617	2,538	556	286	270
<b>345855</b>	<b>Nandigram (CT)</b>	<b>2.56</b>	<b>1,225</b>	<b>5,803</b>	<b>2,947</b>	<b>2,856</b>	<b>725</b>	<b>372</b>	<b>353</b>
0001	Ward No. 1		1,225	5,803	2,947	2,856	725	372	353
<b>345896</b>	<b>Ashadtalya (CT)</b>	<b>2.86</b>	<b>1,143</b>	<b>5,274</b>	<b>2,722</b>	<b>2,552</b>	<b>653</b>	<b>328</b>	<b>325</b>
0001	Ward No. 1		1,143	5,274	2,722	2,552	653	328	325
<b>346431</b>	<b>Basantia (CT)</b>	<b>1.35</b>	<b>1,002</b>	<b>5,455</b>	<b>2,843</b>	<b>2,612</b>	<b>700</b>	<b>369</b>	<b>331</b>
0001	Ward No. 1		1,002	5,455	2,843	2,612	700	369	331
<b>346996</b>	<b>Khadalgobra (CT)</b>	<b>2.19</b>	<b>1,198</b>	<b>5,344</b>	<b>2,736</b>	<b>2,608</b>	<b>574</b>	<b>304</b>	<b>270</b>
0001	Ward No. 1		1,198	5,344	2,736	2,608	574	304	270
<b>801758</b>	<b>Panskura (M)</b>	<b>19.94</b>	<b>11,743</b>	<b>57,932</b>	<b>29,740</b>	<b>28,192</b>	<b>6,943</b>	<b>3,603</b>	<b>3,340</b>
0001	Ward No. 1		981	4,546	2,332	2,214	553	287	266
0002	Ward No. 2		790	4,190	2,221	1,969	504	267	237
0003	Ward No. 3		626	2,933	1,493	1,440	340	184	156
0004	Ward No. 4		533	2,515	1,278	1,237	313	164	149
0005	Ward No. 5		850	4,005	2,039	1,966	466	233	233
0006	Ward No. 6		568	2,651	1,377	1,274	265	154	111
0007	Ward No. 7		693	3,249	1,636	1,613	367	183	184
0008	Ward No. 8		628	3,042	1,590	1,452	306	178	128
0009	Ward No. 9		766	3,655	1,844	1,811	418	204	214
0010	Ward No. 10		694	3,315	1,709	1,606	359	185	174
0011	Ward No. 11		913	4,384	2,214	2,170	558	290	268
0012	Ward No. 12		586	2,843	1,431	1,412	285	147	138
0013	Ward No. 13		499	2,761	1,448	1,313	382	194	188
0014	Ward No. 14		448	2,460	1,289	1,171	295	148	147

## PRIMARY CENSUS ABSTRACT

## CENSUS ABSTRACT

Scheduled Castes population			Scheduled Tribes population			Literates			Name of Town/ Ward
Persons	Males	Females	Persons	Males	Females	Persons	Males	Females	
11	12	13	14	15	16	17	18	19	2
<b>2,774</b>	<b>1,414</b>	<b>1,360</b>	<b>117</b>	<b>65</b>	<b>52</b>	<b>19,909</b>	<b>10,729</b>	<b>9,180</b>	<b>Kolaghat (CT)</b>
2,774	1,414	1,360	117	65	52	19,909	10,729	9,180	Ward No. 1
<b>908</b>	<b>481</b>	<b>427</b>	<b>4</b>	<b>3</b>	<b>1</b>	<b>10,859</b>	<b>6,027</b>	<b>4,832</b>	<b>Amalhara (CT)</b>
908	481	427	4	3	1	10,859	6,027	4,832	Ward No. 1
<b>293</b>	<b>137</b>	<b>156</b>	<b>23</b>	<b>9</b>	<b>14</b>	<b>5,296</b>	<b>2,879</b>	<b>2,417</b>	<b>Mihitikri (CT)</b>
293	137	156	23	9	14	5,296	2,879	2,417	Ward No. 1
<b>154</b>	<b>78</b>	<b>76</b>	<b>12</b>	<b>6</b>	<b>6</b>	<b>3,437</b>	<b>1,837</b>	<b>1,600</b>	<b>Kharisha (CT)</b>
154	78	76	12	6	6	3,437	1,837	1,600	Ward No. 1
<b>59</b>	<b>36</b>	<b>23</b>	<b>1</b>	<b>-</b>	<b>1</b>	<b>4,328</b>	<b>2,338</b>	<b>1,990</b>	<b>Anantapur (CT)</b>
59	36	23	1	-	1	4,328	2,338	1,990	Ward No. 1
<b>-</b>	<b>-</b>	<b>-</b>	<b>-</b>	<b>-</b>	<b>-</b>	<b>4,074</b>	<b>2,213</b>	<b>1,861</b>	<b>Dakshin Baguan (CT)</b>
-	-	-	-	-	-	4,074	2,213	1,861	Ward No. 1
<b>433</b>	<b>221</b>	<b>212</b>	<b>105</b>	<b>52</b>	<b>53</b>	<b>4,463</b>	<b>2,425</b>	<b>2,038</b>	<b>Kakdihi (CT)</b>
433	221	212	105	52	53	4,463	2,425	2,038	Ward No. 1
<b>290</b>	<b>144</b>	<b>146</b>	<b>17</b>	<b>9</b>	<b>8</b>	<b>7,677</b>	<b>4,147</b>	<b>3,530</b>	<b>Shantipur (CT)</b>
290	144	146	17	9	8	7,677	4,147	3,530	Ward No. 1
<b>642</b>	<b>323</b>	<b>319</b>	<b>5</b>	<b>2</b>	<b>3</b>	<b>5,406</b>	<b>2,845</b>	<b>2,561</b>	<b>Garh Kamalpur (CT)</b>
642	323	319	5	2	3	5,406	2,845	2,561	Ward No. 1
<b>436</b>	<b>228</b>	<b>208</b>	<b>1</b>	<b>1</b>	<b>-</b>	<b>4,819</b>	<b>2,635</b>	<b>2,184</b>	<b>Goasafat (CT)</b>
436	228	208	1	1	-	4,819	2,635	2,184	Ward No. 1
<b>306</b>	<b>155</b>	<b>151</b>	<b>-</b>	<b>-</b>	<b>-</b>	<b>4,306</b>	<b>2,395</b>	<b>1,911</b>	<b>Amarshi Kasba (CT)</b>
306	155	151	-	-	-	4,306	2,395	1,911	Ward No. 1
<b>387</b>	<b>192</b>	<b>195</b>	<b>2</b>	<b>1</b>	<b>1</b>	<b>4,874</b>	<b>2,653</b>	<b>2,221</b>	<b>Benudia (CT)</b>
387	192	195	2	1	1	4,874	2,653	2,221	Ward No. 1
<b>1,324</b>	<b>671</b>	<b>653</b>	<b>-</b>	<b>-</b>	<b>-</b>	<b>3,478</b>	<b>1,916</b>	<b>1,562</b>	<b>Hincha Gerya (CT)</b>
1,324	671	653	-	-	-	3,478	1,916	1,562	Ward No. 1
<b>55</b>	<b>28</b>	<b>27</b>	<b>1</b>	<b>1</b>	<b>-</b>	<b>4,371</b>	<b>2,411</b>	<b>1,960</b>	<b>Kotbar (CT)</b>
55	28	27	1	1	-	4,371	2,411	1,960	Ward No. 1
<b>975</b>	<b>482</b>	<b>493</b>	<b>4</b>	<b>2</b>	<b>2</b>	<b>4,153</b>	<b>2,186</b>	<b>1,967</b>	<b>Erashal (CT)</b>
975	482	493	4	2	2	4,153	2,186	1,967	Ward No. 1
<b>514</b>	<b>262</b>	<b>252</b>	<b>7</b>	<b>4</b>	<b>3</b>	<b>4,103</b>	<b>2,210</b>	<b>1,893</b>	<b>Barda (CT)</b>
514	262	252	7	4	3	4,103	2,210	1,893	Ward No. 1
<b>399</b>	<b>205</b>	<b>194</b>	<b>5</b>	<b>1</b>	<b>4</b>	<b>4,512</b>	<b>2,357</b>	<b>2,155</b>	<b>Nandigram (CT)</b>
399	205	194	5	1	4	4,512	2,357	2,155	Ward No. 1
<b>174</b>	<b>93</b>	<b>81</b>	<b>12</b>	<b>7</b>	<b>5</b>	<b>4,148</b>	<b>2,215</b>	<b>1,933</b>	<b>Ashadtalya (CT)</b>
174	93	81	12	7	5	4,148	2,215	1,933	Ward No. 1
<b>273</b>	<b>145</b>	<b>128</b>	<b>1</b>	<b>-</b>	<b>1</b>	<b>3,749</b>	<b>2,107</b>	<b>1,642</b>	<b>Basantia (CT)</b>
273	145	128	1	-	1	3,749	2,107	1,642	Ward No. 1
<b>1,943</b>	<b>1,000</b>	<b>943</b>	<b>52</b>	<b>27</b>	<b>25</b>	<b>4,074</b>	<b>2,188</b>	<b>1,886</b>	<b>Khadalgobra (CT)</b>
1,943	1,000	943	52	27	25	4,074	2,188	1,886	Ward No. 1
<b>4,062</b>	<b>2,040</b>	<b>2,022</b>	<b>874</b>	<b>448</b>	<b>426</b>	<b>43,326</b>	<b>23,501</b>	<b>19,825</b>	<b>Panskura (M)</b>
1,104	555	549	114	73	41	3,158	1,770	1,388	Ward No. 1
58	28	30	153	75	78	3,017	1,699	1,318	Ward No. 2
451	216	235	44	22	22	2,154	1,161	993	Ward No. 3
198	108	90	4	2	2	1,912	1,018	894	Ward No. 4
94	54	40	66	30	36	2,937	1,590	1,347	Ward No. 5
22	11	11	2	-	2	2,183	1,148	1,035	Ward No. 6
114	52	62	39	18	21	2,573	1,364	1,209	Ward No. 7
57	33	24	9	6	3	2,391	1,285	1,106	Ward No. 8
197	100	97	24	12	12	2,739	1,459	1,280	Ward No. 9
361	181	180	16	7	9	2,602	1,415	1,187	Ward No. 10
718	342	376	11	5	6	3,136	1,726	1,410	Ward No. 11
241	122	119	49	24	25	2,337	1,212	1,125	Ward No. 12
264	138	126	-	-	-	1,946	1,085	861	Ward No. 13
57	32	25	3	1	2	1,858	1,037	821	Ward No. 14

## URBAN PRIMARY

Location code		Illiterates			Total workers			Main workers		
number	Name of Town/ Ward	Persons	Males	Females	Persons	Males	Females	Persons	Males	Females
1	2	20	21	22	23	24	25	26	27	28
<b>344458</b>	<b>Kolaghat (CT)</b>	<b>5,282</b>	<b>2,161</b>	<b>3,121</b>	<b>8,895</b>	<b>7,472</b>	<b>1,423</b>	<b>7,018</b>	<b>6,147</b>	<b>871</b>
0001	Ward No. 1	5,282	2,161	3,121	8,895	7,472	1,423	7,018	6,147	871
<b>344459</b>	<b>Amalhara (CT)</b>	<b>3,402</b>	<b>1,417</b>	<b>1,985</b>	<b>4,760</b>	<b>4,268</b>	<b>492</b>	<b>3,684</b>	<b>3,471</b>	<b>213</b>
0001	Ward No. 1	3,402	1,417	1,985	4,760	4,268	492	3,684	3,471	213
<b>344460</b>	<b>Mihitikri (CT)</b>	<b>1,610</b>	<b>662</b>	<b>948</b>	<b>2,533</b>	<b>2,090</b>	<b>443</b>	<b>2,029</b>	<b>1,712</b>	<b>317</b>
0001	Ward No. 1	1,610	662	948	2,533	2,090	443	2,029	1,712	317
<b>344461</b>	<b>Kharisha (CT)</b>	<b>683</b>	<b>251</b>	<b>432</b>	<b>1,353</b>	<b>1,189</b>	<b>164</b>	<b>1,227</b>	<b>1,107</b>	<b>120</b>
0001	Ward No. 1	683	251	432	1,353	1,189	164	1,227	1,107	120
<b>344561</b>	<b>Anantapur (CT)</b>	<b>1,204</b>	<b>511</b>	<b>693</b>	<b>1,727</b>	<b>1,592</b>	<b>135</b>	<b>1,081</b>	<b>1,017</b>	<b>64</b>
0001	Ward No. 1	1,204	511	693	1,727	1,592	135	1,081	1,017	64
<b>344562</b>	<b>Dakshin Baguan (CT)</b>	<b>1,106</b>	<b>492</b>	<b>614</b>	<b>1,411</b>	<b>1,348</b>	<b>63</b>	<b>714</b>	<b>682</b>	<b>32</b>
0001	Ward No. 1	1,106	492	614	1,411	1,348	63	714	682	32
<b>344649</b>	<b>Kakdihi (CT)</b>	<b>1,014</b>	<b>388</b>	<b>626</b>	<b>1,919</b>	<b>1,578</b>	<b>341</b>	<b>1,379</b>	<b>1,194</b>	<b>185</b>
0001	Ward No. 1	1,014	388	626	1,919	1,578	341	1,379	1,194	185
<b>344650</b>	<b>Shantipur (CT)</b>	<b>2,069</b>	<b>832</b>	<b>1,237</b>	<b>3,371</b>	<b>2,906</b>	<b>465</b>	<b>2,750</b>	<b>2,474</b>	<b>276</b>
0001	Ward No. 1	2,069	832	1,237	3,371	2,906	465	2,750	2,474	276
<b>344826</b>	<b>Garh Kamalpur (CT)</b>	<b>1,258</b>	<b>523</b>	<b>735</b>	<b>2,325</b>	<b>1,899</b>	<b>426</b>	<b>1,633</b>	<b>1,394</b>	<b>239</b>
0001	Ward No. 1	1,258	523	735	2,325	1,899	426	1,633	1,394	239
<b>344911</b>	<b>Goasafat (CT)</b>	<b>1,778</b>	<b>803</b>	<b>975</b>	<b>2,021</b>	<b>1,868</b>	<b>153</b>	<b>1,540</b>	<b>1,461</b>	<b>79</b>
0001	Ward No. 1	1,778	803	975	2,021	1,868	153	1,540	1,461	79
<b>345051</b>	<b>Amarshi Kasba (CT)</b>	<b>2,094</b>	<b>880</b>	<b>1,214</b>	<b>2,390</b>	<b>1,700</b>	<b>690</b>	<b>2,106</b>	<b>1,490</b>	<b>616</b>
0001	Ward No. 1	2,094	880	1,214	2,390	1,700	690	2,106	1,490	616
<b>345536</b>	<b>Benudia (CT)</b>	<b>1,923</b>	<b>856</b>	<b>1,067</b>	<b>2,330</b>	<b>1,893</b>	<b>437</b>	<b>1,152</b>	<b>1,050</b>	<b>102</b>
0001	Ward No. 1	1,923	856	1,067	2,330	1,893	437	1,152	1,050	102
<b>345537</b>	<b>Hincha Gerya (CT)</b>	<b>1,480</b>	<b>648</b>	<b>832</b>	<b>1,526</b>	<b>1,434</b>	<b>92</b>	<b>1,035</b>	<b>1,006</b>	<b>29</b>
0001	Ward No. 1	1,480	648	832	1,526	1,434	92	1,035	1,006	29
<b>345650</b>	<b>Kotbar (CT)</b>	<b>1,712</b>	<b>729</b>	<b>983</b>	<b>2,327</b>	<b>1,704</b>	<b>623</b>	<b>934</b>	<b>799</b>	<b>135</b>
0001	Ward No. 1	1,712	729	983	2,327	1,704	623	934	799	135
<b>345651</b>	<b>Erashal (CT)</b>	<b>1,179</b>	<b>455</b>	<b>724</b>	<b>1,761</b>	<b>1,507</b>	<b>254</b>	<b>1,216</b>	<b>1,107</b>	<b>109</b>
0001	Ward No. 1	1,179	455	724	1,761	1,507	254	1,216	1,107	109
<b>345732</b>	<b>Barda (CT)</b>	<b>1,052</b>	<b>407</b>	<b>645</b>	<b>1,899</b>	<b>1,495</b>	<b>404</b>	<b>1,009</b>	<b>897</b>	<b>112</b>
0001	Ward No. 1	1,052	407	645	1,899	1,495	404	1,009	897	112
<b>345855</b>	<b>Nandigram (CT)</b>	<b>1,291</b>	<b>590</b>	<b>701</b>	<b>1,931</b>	<b>1,577</b>	<b>354</b>	<b>1,129</b>	<b>1,010</b>	<b>119</b>
0001	Ward No. 1	1,291	590	701	1,931	1,577	354	1,129	1,010	119
<b>345896</b>	<b>Ashadtalya (CT)</b>	<b>1,126</b>	<b>507</b>	<b>619</b>	<b>1,891</b>	<b>1,522</b>	<b>369</b>	<b>709</b>	<b>665</b>	<b>44</b>
0001	Ward No. 1	1,126	507	619	1,891	1,522	369	709	665	44
<b>346431</b>	<b>Basantia (CT)</b>	<b>1,706</b>	<b>736</b>	<b>970</b>	<b>1,844</b>	<b>1,557</b>	<b>287</b>	<b>986</b>	<b>922</b>	<b>64</b>
0001	Ward No. 1	1,706	736	970	1,844	1,557	287	986	922	64
<b>346996</b>	<b>Khadalgebra (CT)</b>	<b>1,270</b>	<b>548</b>	<b>722</b>	<b>1,861</b>	<b>1,570</b>	<b>291</b>	<b>1,640</b>	<b>1,451</b>	<b>189</b>
0001	Ward No. 1	1,270	548	722	1,861	1,570	291	1,640	1,451	189
<b>801758</b>	<b>Panskura (M)</b>	<b>14,606</b>	<b>6,239</b>	<b>8,367</b>	<b>19,822</b>	<b>16,705</b>	<b>3,117</b>	<b>14,677</b>	<b>12,990</b>	<b>1,687</b>
0001	Ward No. 1	1,388	562	826	1,668	1,319	349	998	815	183
0002	Ward No. 2	1,173	522	651	1,297	1,139	158	1,034	940	94
0003	Ward No. 3	779	332	447	988	867	121	734	664	70
0004	Ward No. 4	603	260	343	806	701	105	682	611	71
0005	Ward No. 5	1,068	449	619	1,598	1,181	417	1,057	897	160
0006	Ward No. 6	468	229	239	918	811	107	556	506	50
0007	Ward No. 7	676	272	404	1,054	924	130	948	833	115
0008	Ward No. 8	651	305	346	933	793	140	836	712	124
0009	Ward No. 9	916	385	531	1,200	1,031	169	883	776	107
0010	Ward No. 10	713	294	419	1,242	999	243	890	769	121
0011	Ward No. 11	1,248	488	760	1,488	1,237	251	1,254	1,044	210
0012	Ward No. 12	506	219	287	1,017	779	238	812	741	71
0013	Ward No. 13	815	363	452	907	810	97	739	691	48
0014	Ward No. 14	602	252	350	784	735	49	438	422	16

## PRIMARY CENSUS ABSTRACT

## CENSUS ABSTRACT

Industrial category of main workers													Name of Town/ Ward 2
Household industry									Other workers				
Cultivators			Agricultural labourers			workers			Persons	Males	Females		
Persons	Males	Females	Persons	Males	Females	Persons	Males	Females	Persons	Males	Females		
29	30	31	32	33	34	35	36	37	38	39	40		
62	55	7	263	247	16	471	424	47	6,222	5,421	801	Kolaghat (CT)	
62	55	7	263	247	16	471	424	47	6,222	5,421	801	Ward No. 1	
119	114	5	275	266	9	378	360	18	2,912	2,731	181	Amalhara (CT)	
119	114	5	275	266	9	378	360	18	2,912	2,731	181	Ward No. 1	
166	156	10	134	101	33	128	59	69	1,601	1,396	205	Mihitikri (CT)	
166	156	10	134	101	33	128	59	69	1,601	1,396	205	Ward No. 1	
79	75	4	38	34	4	24	5	19	1,086	993	93	Kharisha (CT)	
79	75	4	38	34	4	24	5	19	1,086	993	93	Ward No. 1	
108	105	3	81	79	2	79	73	6	813	760	53	Anantapur (CT)	
108	105	3	81	79	2	79	73	6	813	760	53	Ward No. 1	
2	2	-	2	2	-	5	1	4	705	677	28	Dakshin Baguan (CT)	
2	2	-	2	2	-	5	1	4	705	677	28	Ward No. 1	
62	58	4	11	10	1	13	7	6	1,293	1,119	174	Kakdihi (CT)	
62	58	4	11	10	1	13	7	6	1,293	1,119	174	Ward No. 1	
151	147	4	124	122	2	59	49	10	2,416	2,156	260	Shantipur (CT)	
151	147	4	124	122	2	59	49	10	2,416	2,156	260	Ward No. 1	
18	15	3	252	222	30	150	138	12	1,213	1,019	194	Garh Kamalpur (CT)	
18	15	3	252	222	30	150	138	12	1,213	1,019	194	Ward No. 1	
55	52	3	128	123	5	3	1	2	1,354	1,285	69	Goasafat (CT)	
55	52	3	128	123	5	3	1	2	1,354	1,285	69	Ward No. 1	
284	268	16	345	332	13	240	159	81	1,237	731	506	Amarshi Kasba (CT)	
284	268	16	345	332	13	240	159	81	1,237	731	506	Ward No. 1	
94	90	4	244	233	11	78	64	14	736	663	73	Benudia (CT)	
94	90	4	244	233	11	78	64	14	736	663	73	Ward No. 1	
91	91	-	490	481	9	154	149	5	300	285	15	Hincha Gerya (CT)	
91	91	-	490	481	9	154	149	5	300	285	15	Ward No. 1	
65	49	16	102	83	19	239	221	18	528	446	82	Kotbar (CT)	
65	49	16	102	83	19	239	221	18	528	446	82	Ward No. 1	
174	162	12	368	354	14	18	15	3	656	576	80	Erashal (CT)	
174	162	12	368	354	14	18	15	3	656	576	80	Ward No. 1	
208	196	12	211	198	13	93	82	11	497	421	76	Barda (CT)	
208	196	12	211	198	13	93	82	11	497	421	76	Ward No. 1	
19	18	1	222	217	5	142	134	8	746	641	105	Nandigram (CT)	
19	18	1	222	217	5	142	134	8	746	641	105	Ward No. 1	
23	23	-	103	98	5	9	9	-	574	535	39	Ashadtalya (CT)	
23	23	-	103	98	5	9	9	-	574	535	39	Ward No. 1	
41	40	1	227	222	5	80	58	22	638	602	36	Basantia (CT)	
41	40	1	227	222	5	80	58	22	638	602	36	Ward No. 1	
62	59	3	93	90	3	24	13	11	1,461	1,289	172	Khadalgobra (CT)	
62	59	3	93	90	3	24	13	11	1,461	1,289	172	Ward No. 1	
1,167	1,120	47	1,530	1,235	295	678	553	125	11,302	10,082	1,220	Panskura (M)	
40	39	1	71	59	12	16	13	3	871	704	167	Ward No. 1	
104	102	2	95	75	20	35	30	5	800	733	67	Ward No. 2	
45	43	2	13	11	2	13	11	2	663	599	64	Ward No. 3	
1	1	-	19	16	3	34	28	6	628	566	62	Ward No. 4	
124	114	10	84	52	32	100	83	17	749	648	101	Ward No. 5	
59	59	-	10	9	1	3	-	3	484	438	46	Ward No. 6	
20	20	-	157	140	17	55	50	5	716	623	93	Ward No. 7	
4	3	1	6	5	1	40	35	5	786	669	117	Ward No. 8	
-	-	-	16	14	2	8	7	1	859	755	104	Ward No. 9	
12	12	-	45	42	3	50	26	24	783	689	94	Ward No. 10	
51	50	1	509	371	138	67	58	9	627	565	62	Ward No. 11	
121	117	4	149	136	13	29	25	4	513	463	50	Ward No. 12	
4	4	-	81	75	6	40	35	5	614	577	37	Ward No. 13	
16	14	2	41	39	2	7	7	-	374	362	12	Ward No. 14	



## URBAN PRIMARY

Location code		Industrial category								
		Marginal workers			Cultivators			Agricultural labourers		
number	Name of Town/ Ward	Persons	Males	Females	Persons	Males	Females	Persons	Males	Females
1	2	41	42	43	44	45	46	47	48	49
<b>344458</b>	<b>Kolaghat (CT)</b>	<b>1,877</b>	<b>1,325</b>	<b>552</b>	<b>30</b>	<b>15</b>	<b>15</b>	<b>153</b>	<b>132</b>	<b>21</b>
0001	Ward No. 1	1,877	1,325	552	30	15	15	153	132	21
<b>344459</b>	<b>Amalhara (CT)</b>	<b>1,076</b>	<b>797</b>	<b>279</b>	<b>48</b>	<b>14</b>	<b>34</b>	<b>251</b>	<b>205</b>	<b>46</b>
0001	Ward No. 1	1,076	797	279	48	14	34	251	205	46
<b>344460</b>	<b>Mihitikri (CT)</b>	<b>504</b>	<b>378</b>	<b>126</b>	<b>47</b>	<b>33</b>	<b>14</b>	<b>158</b>	<b>123</b>	<b>35</b>
0001	Ward No. 1	504	378	126	47	33	14	158	123	35
<b>344461</b>	<b>Kharisha (CT)</b>	<b>126</b>	<b>82</b>	<b>44</b>	<b>15</b>	<b>11</b>	<b>4</b>	<b>12</b>	<b>12</b>	<b>-</b>
0001	Ward No. 1	126	82	44	15	11	4	12	12	-
<b>344561</b>	<b>Anantapur (CT)</b>	<b>646</b>	<b>575</b>	<b>71</b>	<b>64</b>	<b>54</b>	<b>10</b>	<b>135</b>	<b>118</b>	<b>17</b>
0001	Ward No. 1	646	575	71	64	54	10	135	118	17
<b>344562</b>	<b>Dakshin Baguan (CT)</b>	<b>697</b>	<b>666</b>	<b>31</b>	<b>7</b>	<b>5</b>	<b>2</b>	<b>73</b>	<b>68</b>	<b>5</b>
0001	Ward No. 1	697	666	31	7	5	2	73	68	5
<b>344649</b>	<b>Kakdihhi (CT)</b>	<b>540</b>	<b>384</b>	<b>156</b>	<b>24</b>	<b>15</b>	<b>9</b>	<b>121</b>	<b>67</b>	<b>54</b>
0001	Ward No. 1	540	384	156	24	15	9	121	67	54
<b>344650</b>	<b>Shantipur (CT)</b>	<b>621</b>	<b>432</b>	<b>189</b>	<b>77</b>	<b>72</b>	<b>5</b>	<b>197</b>	<b>190</b>	<b>7</b>
0001	Ward No. 1	621	432	189	77	72	5	197	190	7
<b>344826</b>	<b>Garh Kamalpur (CT)</b>	<b>692</b>	<b>505</b>	<b>187</b>	<b>12</b>	<b>9</b>	<b>3</b>	<b>160</b>	<b>127</b>	<b>33</b>
0001	Ward No. 1	692	505	187	12	9	3	160	127	33
<b>344911</b>	<b>Goasafat (CT)</b>	<b>481</b>	<b>407</b>	<b>74</b>	<b>10</b>	<b>9</b>	<b>1</b>	<b>54</b>	<b>46</b>	<b>8</b>
0001	Ward No. 1	481	407	74	10	9	1	54	46	8
<b>345051</b>	<b>Amarshi Kasba (CT)</b>	<b>284</b>	<b>210</b>	<b>74</b>	<b>16</b>	<b>11</b>	<b>5</b>	<b>104</b>	<b>98</b>	<b>6</b>
0001	Ward No. 1	284	210	74	16	11	5	104	98	6
<b>345536</b>	<b>Benudia (CT)</b>	<b>1,178</b>	<b>843</b>	<b>335</b>	<b>43</b>	<b>36</b>	<b>7</b>	<b>405</b>	<b>340</b>	<b>65</b>
0001	Ward No. 1	1,178	843	335	43	36	7	405	340	65
<b>345537</b>	<b>Hincha Gerya (CT)</b>	<b>491</b>	<b>428</b>	<b>63</b>	<b>10</b>	<b>4</b>	<b>6</b>	<b>325</b>	<b>307</b>	<b>18</b>
0001	Ward No. 1	491	428	63	10	4	6	325	307	18
<b>345650</b>	<b>Kotbar (CT)</b>	<b>1,393</b>	<b>905</b>	<b>488</b>	<b>92</b>	<b>82</b>	<b>10</b>	<b>228</b>	<b>202</b>	<b>26</b>
0001	Ward No. 1	1,393	905	488	92	82	10	228	202	26
<b>345651</b>	<b>Erashal (CT)</b>	<b>545</b>	<b>400</b>	<b>145</b>	<b>20</b>	<b>19</b>	<b>1</b>	<b>342</b>	<b>276</b>	<b>66</b>
0001	Ward No. 1	545	400	145	20	19	1	342	276	66
<b>345732</b>	<b>Barda (CT)</b>	<b>890</b>	<b>598</b>	<b>292</b>	<b>225</b>	<b>133</b>	<b>92</b>	<b>298</b>	<b>242</b>	<b>56</b>
0001	Ward No. 1	890	598	292	225	133	92	298	242	56
<b>345855</b>	<b>Nandigram (CT)</b>	<b>802</b>	<b>567</b>	<b>235</b>	<b>34</b>	<b>33</b>	<b>1</b>	<b>372</b>	<b>354</b>	<b>18</b>
0001	Ward No. 1	802	567	235	34	33	1	372	354	18
<b>345896</b>	<b>Ashadtalya (CT)</b>	<b>1,182</b>	<b>857</b>	<b>325</b>	<b>12</b>	<b>12</b>	<b>-</b>	<b>897</b>	<b>652</b>	<b>245</b>
0001	Ward No. 1	1,182	857	325	12	12	-	897	652	245
<b>346431</b>	<b>Basantia (CT)</b>	<b>858</b>	<b>635</b>	<b>223</b>	<b>16</b>	<b>7</b>	<b>9</b>	<b>193</b>	<b>149</b>	<b>44</b>
0001	Ward No. 1	858	635	223	16	7	9	193	149	44
<b>346996</b>	<b>Khadalgobra (CT)</b>	<b>221</b>	<b>119</b>	<b>102</b>	<b>2</b>	<b>-</b>	<b>2</b>	<b>21</b>	<b>18</b>	<b>3</b>
0001	Ward No. 1	221	119	102	2	-	2	21	18	3
<b>801758</b>	<b>Panskura (M)</b>	<b>5,145</b>	<b>3,715</b>	<b>1,430</b>	<b>332</b>	<b>246</b>	<b>86</b>	<b>1,249</b>	<b>954</b>	<b>295</b>
0001	Ward No. 1	670	504	166	19	18	1	166	128	38
0002	Ward No. 2	263	199	64	10	5	5	64	43	21
0003	Ward No. 3	254	203	51	30	27	3	60	43	17
0004	Ward No. 4	124	90	34	2	2	-	42	34	8
0005	Ward No. 5	541	284	257	12	7	5	120	89	31
0006	Ward No. 6	362	305	57	50	47	3	44	33	11
0007	Ward No. 7	106	91	15	5	4	1	29	27	2
0008	Ward No. 8	97	81	16	5	3	2	-	-	-
0009	Ward No. 9	317	255	62	4	1	3	45	27	18
0010	Ward No. 10	352	230	122	12	10	2	55	49	6
0011	Ward No. 11	234	193	41	27	20	7	58	58	-
0012	Ward No. 12	205	38	167	6	4	2	10	5	5
0013	Ward No. 13	168	119	49	1	1	-	53	47	6
0014	Ward No. 14	346	313	33	15	14	1	182	173	9

## PRIMARY CENSUS ABSTRACT

## CENSUS ABSTRACT

of marginal workers										Location code number
Household industry workers			Other workers			Non-workers			Name of Town/ Ward 2	
Persons	Males	Females	Persons	Males	Females	Persons	Males	Females		
50	51	52	53	54	55	56	57	58		
<b>201</b>	<b>55</b>	<b>146</b>	<b>1,493</b>	<b>1,123</b>	<b>370</b>	<b>16,296</b>	<b>5,418</b>	<b>10,878</b>	<b>Kolaghat (CT)</b>	<b>344458</b>
201	55	146	1,493	1,123	370	16,296	5,418	10,878	Ward No. 1	0001
<b>122</b>	<b>79</b>	<b>43</b>	<b>655</b>	<b>499</b>	<b>156</b>	<b>9,501</b>	<b>3,176</b>	<b>6,325</b>	<b>Amalhara (CT)</b>	<b>344459</b>
122	79	43	655	499	156	9,501	3,176	6,325	Ward No. 1	0001
<b>38</b>	<b>19</b>	<b>19</b>	<b>261</b>	<b>203</b>	<b>58</b>	<b>4,373</b>	<b>1,451</b>	<b>2,922</b>	<b>Mihitikri (CT)</b>	<b>344460</b>
38	19	19	261	203	58	4,373	1,451	2,922	Ward No. 1	0001
<b>12</b>	<b>2</b>	<b>10</b>	<b>87</b>	<b>57</b>	<b>30</b>	<b>2,767</b>	<b>899</b>	<b>1,868</b>	<b>Kharisha (CT)</b>	<b>344461</b>
12	2	10	87	57	30	2,767	899	1,868	Ward No. 1	0001
<b>46</b>	<b>35</b>	<b>11</b>	<b>401</b>	<b>368</b>	<b>33</b>	<b>3,805</b>	<b>1,257</b>	<b>2,548</b>	<b>Anantapur (CT)</b>	<b>344561</b>
46	35	11	401	368	33	3,805	1,257	2,548	Ward No. 1	0001
<b>147</b>	<b>147</b>	<b>-</b>	<b>470</b>	<b>446</b>	<b>24</b>	<b>3,769</b>	<b>1,357</b>	<b>2,412</b>	<b>Dakshin Baguan (CT)</b>	<b>344562</b>
147	147	-	470	446	24	3,769	1,357	2,412	Ward No. 1	0001
<b>33</b>	<b>25</b>	<b>8</b>	<b>362</b>	<b>277</b>	<b>85</b>	<b>3,558</b>	<b>1,235</b>	<b>2,323</b>	<b>Kakdihri (CT)</b>	<b>344649</b>
33	25	8	362	277	85	3,558	1,235	2,323	Ward No. 1	0001
<b>6</b>	<b>3</b>	<b>3</b>	<b>341</b>	<b>167</b>	<b>174</b>	<b>6,375</b>	<b>2,073</b>	<b>4,302</b>	<b>Shantipur (CT)</b>	<b>344650</b>
6	3	3	341	167	174	6,375	2,073	4,302	Ward No. 1	0001
<b>34</b>	<b>25</b>	<b>9</b>	<b>486</b>	<b>344</b>	<b>142</b>	<b>4,339</b>	<b>1,469</b>	<b>2,870</b>	<b>Garh Kamalpur (CT)</b>	<b>344826</b>
34	25	9	486	344	142	4,339	1,469	2,870	Ward No. 1	0001
<b>1</b>	<b>1</b>	<b>-</b>	<b>416</b>	<b>351</b>	<b>65</b>	<b>4,576</b>	<b>1,570</b>	<b>3,006</b>	<b>Goasafat (CT)</b>	<b>344911</b>
1	1	-	416	351	65	4,576	1,570	3,006	Ward No. 1	0001
<b>37</b>	<b>21</b>	<b>16</b>	<b>127</b>	<b>80</b>	<b>47</b>	<b>4,010</b>	<b>1,575</b>	<b>2,435</b>	<b>Amarshi Kasba (CT)</b>	<b>345051</b>
37	21	16	127	80	47	4,010	1,575	2,435	Ward No. 1	0001
<b>94</b>	<b>52</b>	<b>42</b>	<b>636</b>	<b>415</b>	<b>221</b>	<b>4,467</b>	<b>1,616</b>	<b>2,851</b>	<b>Benudia (CT)</b>	<b>345536</b>
94	52	42	636	415	221	4,467	1,616	2,851	Ward No. 1	0001
<b>5</b>	<b>2</b>	<b>3</b>	<b>151</b>	<b>115</b>	<b>36</b>	<b>3,432</b>	<b>1,130</b>	<b>2,302</b>	<b>Hincha Gerya (CT)</b>	<b>345537</b>
5	2	3	151	115	36	3,432	1,130	2,302	Ward No. 1	0001
<b>440</b>	<b>155</b>	<b>285</b>	<b>633</b>	<b>466</b>	<b>167</b>	<b>3,756</b>	<b>1,436</b>	<b>2,320</b>	<b>Kotbar (CT)</b>	<b>345650</b>
440	155	285	633	466	167	3,756	1,436	2,320	Ward No. 1	0001
<b>34</b>	<b>5</b>	<b>29</b>	<b>149</b>	<b>100</b>	<b>49</b>	<b>3,571</b>	<b>1,134</b>	<b>2,437</b>	<b>Erashal (CT)</b>	<b>345651</b>
34	5	29	149	100	49	3,571	1,134	2,437	Ward No. 1	0001
<b>36</b>	<b>29</b>	<b>7</b>	<b>331</b>	<b>194</b>	<b>137</b>	<b>3,256</b>	<b>1,122</b>	<b>2,134</b>	<b>Barda (CT)</b>	<b>345732</b>
36	29	7	331	194	137	3,256	1,122	2,134	Ward No. 1	0001
<b>71</b>	<b>48</b>	<b>23</b>	<b>325</b>	<b>132</b>	<b>193</b>	<b>3,872</b>	<b>1,370</b>	<b>2,502</b>	<b>Nandigram (CT)</b>	<b>345855</b>
71	48	23	325	132	193	3,872	1,370	2,502	Ward No. 1	0001
<b>20</b>	<b>7</b>	<b>13</b>	<b>253</b>	<b>186</b>	<b>67</b>	<b>3,383</b>	<b>1,200</b>	<b>2,183</b>	<b>Ashadtalya (CT)</b>	<b>345896</b>
20	7	13	253	186	67	3,383	1,200	2,183	Ward No. 1	0001
<b>128</b>	<b>36</b>	<b>92</b>	<b>521</b>	<b>443</b>	<b>78</b>	<b>3,611</b>	<b>1,286</b>	<b>2,325</b>	<b>Basantia (CT)</b>	<b>346431</b>
128	36	92	521	443	78	3,611	1,286	2,325	Ward No. 1	0001
<b>15</b>	<b>3</b>	<b>12</b>	<b>183</b>	<b>98</b>	<b>85</b>	<b>3,483</b>	<b>1,166</b>	<b>2,317</b>	<b>Khadalgebra (CT)</b>	<b>346996</b>
15	3	12	183	98	85	3,483	1,166	2,317	Ward No. 1	0001
<b>561</b>	<b>264</b>	<b>297</b>	<b>3,003</b>	<b>2,251</b>	<b>752</b>	<b>38,110</b>	<b>13,035</b>	<b>25,075</b>	<b>Panskura (M)</b>	<b>801758</b>
16	7	9	469	351	118	2,878	1,013	1,865	Ward No. 1	0001
4	2	2	185	149	36	2,893	1,082	1,811	Ward No. 2	0002
4	2	2	160	131	29	1,945	626	1,319	Ward No. 3	0003
18	4	14	62	50	12	1,709	577	1,132	Ward No. 4	0004
78	64	14	331	124	207	2,407	858	1,549	Ward No. 5	0005
3	1	2	265	224	41	1,733	566	1,167	Ward No. 6	0006
11	10	1	61	50	11	2,195	712	1,483	Ward No. 7	0007
10	10	-	82	68	14	2,109	797	1,312	Ward No. 8	0008
13	6	7	255	221	34	2,455	813	1,642	Ward No. 9	0009
61	16	45	224	155	69	2,073	710	1,363	Ward No. 10	0010
9	5	4	140	110	30	2,896	977	1,919	Ward No. 11	0011
141	2	139	48	27	21	1,826	652	1,174	Ward No. 12	0012
20	11	9	94	60	34	1,854	638	1,216	Ward No. 13	0013
15	8	7	134	118	16	1,676	554	1,122	Ward No. 14	0014

## URBAN PRIMARY

Location code number	Name of Town/ Ward	Area in Square Kilometre	Number of households	Total population (including institutional and houseless population)			Population in the age-group 0-6		
				Persons	Males	Females	Persons	Males	Females
1	2	3	4	5	6	7	8	9	10
0015	Ward No. 15		687	3,865	2,044	1,821	560	300	260
0016	Ward No. 16		937	4,968	2,488	2,480	704	340	364
0017	Ward No. 17		544	2,550	1,307	1,243	268	145	123
<b>801759</b>	<b>Tamluk (M)</b>	<b>17.86</b>	<b>14,489</b>	<b>65,306</b>	<b>33,260</b>	<b>32,046</b>	<b>6,180</b>	<b>3,175</b>	<b>3,005</b>
0001	Ward No. 1		732	3,344	1,786	1,558	338	188	150
0002	Ward No. 2		488	2,363	1,262	1,101	250	145	105
0003	Ward No. 3		693	3,184	1,581	1,603	344	169	175
0004	Ward No. 4		810	4,055	2,120	1,935	464	226	238
0005	Ward No. 5		605	2,974	1,481	1,493	349	173	176
0006	Ward No. 6		647	2,680	1,307	1,373	174	76	98
0007	Ward No. 7		375	1,600	817	783	114	57	57
0008	Ward No. 8		642	2,664	1,341	1,323	193	98	95
0009	Ward No. 9		677	3,476	1,783	1,693	412	224	188
0010	Ward No. 10		458	2,025	1,034	991	173	88	85
0011	Ward No. 11		649	2,816	1,423	1,393	268	146	122
0012	Ward No. 12		977	4,243	2,092	2,151	376	193	183
0013	Ward No. 13		564	2,264	1,165	1,099	155	74	81
0014	Ward No. 14		860	3,722	1,887	1,835	372	178	194
0015	Ward No. 15		804	3,547	1,756	1,791	291	163	128
0016	Ward No. 16		689	3,105	1,576	1,529	308	156	152
0017	Ward No. 17		954	4,303	2,191	2,112	355	180	175
0018	Ward No. 18		1,115	4,986	2,576	2,410	466	236	230
0019	Ward No. 19		941	4,415	2,278	2,137	433	230	203
0020	Ward No. 20		809	3,540	1,804	1,736	345	175	170
<b>801760</b>	<b>Haldia (M)</b>	<b>109.65</b>	<b>44,065</b>	<b>2,00,827</b>	<b>1,04,841</b>	<b>95,986</b>	<b>21,945</b>	<b>11,194</b>	<b>10,751</b>
0001	Ward No. 1		1,411	6,308	3,227	3,081	555	299	256
0002	Ward No. 2		1,965	9,919	5,131	4,788	1,298	699	599
0003	Ward No. 3		1,644	8,095	4,188	3,907	1,057	539	518
0004	Ward No. 4		2,474	10,834	5,582	5,252	1,008	477	531
0005	Ward No. 5		1,955	9,253	4,699	4,554	1,143	568	575
0006	Ward No. 6		1,269	6,708	3,459	3,249	981	498	483
0007	Ward No. 7		2,183	9,095	4,725	4,370	945	494	451
0008	Ward No. 8		1,386	5,659	2,897	2,762	514	249	265
0009	Ward No. 9		2,766	12,315	6,422	5,893	1,421	721	700
0010	Ward No. 10		1,977	8,258	4,302	3,956	891	465	426
0011	Ward No. 11		1,672	7,310	3,810	3,500	807	385	422
0012	Ward No. 12		1,565	6,985	3,594	3,391	777	395	382
0013	Ward No. 13		1,290	6,143	3,119	3,024	743	377	366
0014	Ward No. 14		1,731	8,082	4,151	3,931	966	496	470
0015	Ward No. 15		1,538	7,916	4,086	3,830	1,124	556	568
0016	Ward No. 16		1,428	6,647	3,415	3,232	709	354	355
0017	Ward No. 17		926	4,666	2,449	2,217	508	262	246
0018	Ward No. 18		1,771	7,795	4,016	3,779	900	464	436
0019	Ward No. 19		1,493	7,012	3,673	3,339	728	394	334
0020	Ward No. 20		984	6,649	4,544	2,105	399	199	200
0021	Ward No. 21		1,237	6,024	3,195	2,829	686	356	330
0022	Ward No. 22		1,794	7,038	3,634	3,404	605	314	291
0023	Ward No. 23		1,605	6,566	3,386	3,180	695	365	330
0024	Ward No. 24		1,974	9,396	4,841	4,555	972	493	479
0025	Ward No. 25		1,908	8,293	4,223	4,070	869	432	437
0026	Ward No. 26		2,119	7,861	4,073	3,788	644	343	301
<b>801761</b>	<b>Egra (M)</b>	<b>17.21</b>	<b>6,471</b>	<b>30,148</b>	<b>15,291</b>	<b>14,857</b>	<b>3,241</b>	<b>1,608</b>	<b>1,633</b>
0001	Ward No. 1		519	2,347	1,241	1,106	217	117	100
0002	Ward No. 2		534	2,445	1,251	1,194	244	127	117
0003	Ward No. 3		325	1,475	757	718	164	85	79

## PRIMARY CENSUS ABSTRACT

## CENSUS ABSTRACT

Scheduled Castes population			Scheduled Tribes population			Literates			Name of Town/ Ward
Persons	Males	Females	Persons	Males	Females	Persons	Males	Females	
11	12	13	14	15	16	17	18	19	2
2	1	1	-	-	-	2,885	1,615	1,270	Ward No. 15
44	25	19	186	94	92	3,541	1,860	1,681	Ward No. 16
80	42	38	154	79	75	1,957	1,057	900	Ward No. 17
<b>4,441</b>	<b>2,312</b>	<b>2,129</b>	<b>201</b>	<b>101</b>	<b>100</b>	<b>53,318</b>	<b>28,282</b>	<b>25,036</b>	<b>Tamluk (M)</b>
83	48	35	-	-	-	2,593	1,447	1,146	Ward No. 1
34	19	15	12	6	6	1,758	995	763	Ward No. 2
26	11	15	11	4	7	2,571	1,347	1,224	Ward No. 3
559	284	275	8	5	3	3,079	1,744	1,335	Ward No. 4
8	5	3	3	1	2	2,318	1,218	1,100	Ward No. 5
102	56	46	4	2	2	2,440	1,214	1,226	Ward No. 6
35	28	7	12	6	6	1,433	745	688	Ward No. 7
497	233	264	3	2	1	2,321	1,209	1,112	Ward No. 8
9	5	4	-	-	-	2,711	1,454	1,257	Ward No. 9
64	37	27	5	1	4	1,666	885	781	Ward No. 10
117	62	55	8	4	4	2,325	1,210	1,115	Ward No. 11
218	110	108	27	15	12	3,546	1,787	1,759	Ward No. 12
56	36	20	3	3	-	2,047	1,079	968	Ward No. 13
169	94	75	36	17	19	2,752	1,464	1,288	Ward No. 14
498	249	249	13	5	8	3,060	1,550	1,510	Ward No. 15
770	390	380	8	4	4	2,503	1,333	1,170	Ward No. 16
166	85	81	11	6	5	3,790	1,977	1,813	Ward No. 17
602	345	257	24	14	10	3,933	2,134	1,799	Ward No. 18
201	107	94	1	-	1	3,517	1,926	1,591	Ward No. 19
227	108	119	12	6	6	2,955	1,564	1,391	Ward No. 20
<b>36,946</b>	<b>19,342</b>	<b>17,604</b>	<b>1,560</b>	<b>838</b>	<b>722</b>	<b>1,58,380</b>	<b>87,334</b>	<b>71,046</b>	<b>Haldia (M)</b>
1,108	562	546	21	12	9	5,239	2,781	2,458	Ward No. 1
718	378	340	12	6	6	7,362	3,961	3,401	Ward No. 2
3,348	1,735	1,613	7	4	3	6,204	3,392	2,812	Ward No. 3
886	450	436	23	12	11	8,828	4,732	4,096	Ward No. 4
2,096	1,071	1,025	-	-	-	6,971	3,782	3,189	Ward No. 5
2,733	1,405	1,328	-	-	-	4,232	2,345	1,887	Ward No. 6
2,877	1,511	1,366	9	4	5	7,417	4,032	3,385	Ward No. 7
974	506	468	27	15	12	4,785	2,550	2,235	Ward No. 8
4,166	2,172	1,994	51	24	27	9,693	5,385	4,308	Ward No. 9
1,426	729	697	4	3	1	6,775	3,665	3,110	Ward No. 10
495	264	231	117	61	56	5,617	3,135	2,482	Ward No. 11
983	521	462	45	27	18	5,446	3,007	2,439	Ward No. 12
402	195	207	30	18	12	4,755	2,575	2,180	Ward No. 13
207	99	108	31	14	17	6,049	3,327	2,722	Ward No. 14
104	50	54	-	-	-	5,887	3,243	2,644	Ward No. 15
122	64	58	8	5	3	5,239	2,867	2,372	Ward No. 16
1,241	645	596	55	31	24	3,629	2,032	1,597	Ward No. 17
2,381	1,223	1,158	16	6	10	5,796	3,243	2,553	Ward No. 18
592	323	269	33	18	15	5,675	3,094	2,581	Ward No. 19
522	488	34	27	27	-	5,915	4,261	1,654	Ward No. 20
686	347	339	6	2	4	4,595	2,615	1,980	Ward No. 21
1,560	817	743	607	317	290	5,941	3,188	2,753	Ward No. 22
1,655	850	805	144	73	71	5,114	2,778	2,336	Ward No. 23
1,739	921	818	19	9	10	7,586	4,109	3,477	Ward No. 24
2,681	1,369	1,312	46	28	18	6,720	3,588	3,132	Ward No. 25
1,244	647	597	222	122	100	6,910	3,647	3,263	Ward No. 26
<b>3,518</b>	<b>1,777</b>	<b>1,741</b>	<b>538</b>	<b>265</b>	<b>273</b>	<b>23,447</b>	<b>12,600</b>	<b>10,847</b>	<b>Egra (M)</b>
280	149	131	9	4	5	2,015	1,088	927	Ward No. 1
806	406	400	2	1	1	1,907	1,029	878	Ward No. 2
18	7	11	-	-	-	1,200	653	547	Ward No. 3

## URBAN PRIMARY

Location code number	Name of Town/ Ward	Illiterates			Total workers			Main workers		
		Persons	Males	Females	Persons	Males	Females	Persons	Males	Females
1	2	20	21	22	23	24	25	26	27	28
0015	Ward No. 15	980	429	551	1,186	1,087	99	665	633	32
0016	Ward No. 16	1,427	628	799	1,693	1,474	219	1,464	1,313	151
0017	Ward No. 17	593	250	343	1,043	818	225	687	623	64
<b>801759</b>	<b>Tamluk (M)</b>	<b>11,988</b>	<b>4,978</b>	<b>7,010</b>	<b>22,929</b>	<b>19,034</b>	<b>3,895</b>	<b>19,230</b>	<b>16,378</b>	<b>2,852</b>
0001	Ward No. 1	751	339	412	1,106	975	131	1,001	891	110
0002	Ward No. 2	605	267	338	853	757	96	682	623	59
0003	Ward No. 3	613	234	379	1,063	925	138	978	863	115
0004	Ward No. 4	976	376	600	1,311	1,206	105	1,142	1,061	81
0005	Ward No. 5	656	263	393	962	853	109	778	697	81
0006	Ward No. 6	240	93	147	860	685	175	805	648	157
0007	Ward No. 7	167	72	95	510	422	88	479	399	80
0008	Ward No. 8	343	132	211	949	755	194	894	722	172
0009	Ward No. 9	765	329	436	1,083	973	110	718	646	72
0010	Ward No. 10	359	149	210	675	583	92	613	536	77
0011	Ward No. 11	491	213	278	1,001	825	176	919	765	154
0012	Ward No. 12	697	305	392	1,396	1,130	266	1,171	974	197
0013	Ward No. 13	217	86	131	742	612	130	692	580	112
0014	Ward No. 14	970	423	547	1,422	1,125	297	1,153	944	209
0015	Ward No. 15	487	206	281	1,230	995	235	1,111	935	176
0016	Ward No. 16	602	243	359	1,228	903	325	877	681	196
0017	Ward No. 17	513	214	299	1,488	1,275	213	1,240	1,064	176
0018	Ward No. 18	1,053	442	611	2,184	1,580	604	1,429	1,136	293
0019	Ward No. 19	898	352	546	1,608	1,398	210	1,457	1,295	162
0020	Ward No. 20	585	240	345	1,258	1,057	201	1,091	918	173
<b>801760</b>	<b>Haldia (M)</b>	<b>42,447</b>	<b>17,507</b>	<b>24,940</b>	<b>61,216</b>	<b>54,477</b>	<b>6,739</b>	<b>50,792</b>	<b>46,004</b>	<b>4,788</b>
0001	Ward No. 1	1,069	446	623	2,038	1,754	284	1,770	1,524	246
0002	Ward No. 2	2,557	1,170	1,387	3,200	2,769	431	2,386	2,126	260
0003	Ward No. 3	1,891	796	1,095	2,218	2,077	141	1,812	1,703	109
0004	Ward No. 4	2,006	850	1,156	3,304	2,966	338	2,758	2,475	283
0005	Ward No. 5	2,282	917	1,365	2,715	2,514	201	2,323	2,186	137
0006	Ward No. 6	2,476	1,114	1,362	1,841	1,709	132	1,146	1,086	60
0007	Ward No. 7	1,678	693	985	2,896	2,519	377	2,335	2,081	254
0008	Ward No. 8	874	347	527	1,911	1,594	317	1,791	1,526	265
0009	Ward No. 9	2,622	1,037	1,585	3,848	3,454	394	3,470	3,185	285
0010	Ward No. 10	1,483	637	846	2,613	2,302	311	2,347	2,120	227
0011	Ward No. 11	1,693	675	1,018	2,300	2,014	286	1,809	1,646	163
0012	Ward No. 12	1,539	587	952	2,073	1,930	143	1,480	1,394	86
0013	Ward No. 13	1,388	544	844	1,855	1,699	156	1,730	1,604	126
0014	Ward No. 14	2,033	824	1,209	2,497	2,317	180	1,944	1,841	103
0015	Ward No. 15	2,029	843	1,186	2,237	2,063	174	1,682	1,593	89
0016	Ward No. 16	1,408	548	860	2,179	1,953	226	1,636	1,477	159
0017	Ward No. 17	1,037	417	620	1,335	1,160	175	998	910	88
0018	Ward No. 18	1,999	773	1,226	2,393	2,156	237	2,019	1,852	167
0019	Ward No. 19	1,337	579	758	2,132	1,891	241	1,649	1,488	161
0020	Ward No. 20	734	283	451	1,270	1,133	137	1,064	996	68
0021	Ward No. 21	1,429	580	849	1,895	1,749	146	1,651	1,543	108
0022	Ward No. 22	1,097	446	651	2,191	1,873	318	1,892	1,646	246
0023	Ward No. 23	1,452	608	844	2,131	1,824	307	1,848	1,637	211
0024	Ward No. 24	1,810	732	1,078	2,739	2,486	253	2,311	2,103	208
0025	Ward No. 25	1,573	635	938	2,625	2,248	377	2,291	2,023	268
0026	Ward No. 26	951	426	525	2,780	2,323	457	2,650	2,239	411
<b>801761</b>	<b>Egra (M)</b>	<b>6,701</b>	<b>2,691</b>	<b>4,010</b>	<b>10,254</b>	<b>8,750</b>	<b>1,504</b>	<b>9,545</b>	<b>8,319</b>	<b>1,226</b>
0001	Ward No. 1	332	153	179	764	671	93	733	653	80
0002	Ward No. 2	538	222	316	844	723	121	787	682	105
0003	Ward No. 3	275	104	171	532	430	102	516	424	92

## PRIMARY CENSUS ABSTRACT

## CENSUS ABSTRACT

Industrial category of main workers													Name of Town/ Ward 2
Household industry													
Cultivators			Agricultural labourers			workers			Other workers				
Persons	Males	Females	Persons	Males	Females	Persons	Males	Females	Persons	Males	Females		
29	30	31	32	33	34	35	36	37	38	39	40		
44	41	3	32	27	5	46	43	3	543	522	21	Ward No. 15	
195	184	11	143	128	15	75	51	24	1,051	950	101	Ward No. 16	
327	317	10	59	36	23	60	51	9	241	219	22	Ward No. 17	
<b>329</b>	<b>315</b>	<b>14</b>	<b>383</b>	<b>359</b>	<b>24</b>	<b>328</b>	<b>210</b>	<b>118</b>	<b>18,190</b>	<b>15,494</b>	<b>2,696</b>	<b>Tamluk (M)</b>	
37	37	-	68	68	-	7	4	3	889	782	107	Ward No. 1	
29	27	2	9	9	-	8	7	1	636	580	56	Ward No. 2	
79	75	4	103	93	10	43	20	23	753	675	78	Ward No. 3	
4	4	-	4	4	-	6	3	3	1,128	1,050	78	Ward No. 4	
1	1	-	-	-	-	1	-	1	776	696	80	Ward No. 5	
1	-	1	-	-	-	6	1	5	798	647	151	Ward No. 6	
-	-	-	1	1	-	4	1	3	474	397	77	Ward No. 7	
2	2	-	3	3	-	1	1	-	888	716	172	Ward No. 8	
-	-	-	1	1	-	7	5	2	710	640	70	Ward No. 9	
1	1	-	5	4	1	2	2	-	605	529	76	Ward No. 10	
5	5	-	10	10	-	2	-	2	902	750	152	Ward No. 11	
2	2	-	4	3	1	6	5	1	1,159	964	195	Ward No. 12	
4	4	-	2	2	-	1	1	-	685	573	112	Ward No. 13	
5	5	-	65	57	8	44	26	18	1,039	856	183	Ward No. 14	
10	10	-	2	2	-	11	9	2	1,088	914	174	Ward No. 15	
4	4	-	3	3	-	8	6	2	862	668	194	Ward No. 16	
2	2	-	1	1	-	10	6	4	1,227	1,055	172	Ward No. 17	
25	24	1	45	43	2	46	34	12	1,313	1,035	278	Ward No. 18	
68	67	1	32	30	2	77	44	33	1,280	1,154	126	Ward No. 19	
50	45	5	25	25	-	38	35	3	978	813	165	Ward No. 20	
<b>1,649</b>	<b>1,545</b>	<b>104</b>	<b>2,607</b>	<b>2,426</b>	<b>181</b>	<b>889</b>	<b>762</b>	<b>127</b>	<b>45,647</b>	<b>41,271</b>	<b>4,376</b>	<b>Haldia (M)</b>	
187	166	21	237	203	34	22	18	4	1,324	1,137	187	Ward No. 1	
158	123	35	306	249	57	39	34	5	1,883	1,720	163	Ward No. 2	
93	92	1	202	200	2	20	18	2	1,497	1,393	104	Ward No. 3	
156	150	6	110	105	5	56	50	6	2,436	2,170	266	Ward No. 4	
105	103	2	183	177	6	26	22	4	2,009	1,884	125	Ward No. 5	
72	66	6	150	148	2	162	140	22	762	732	30	Ward No. 6	
34	29	5	51	42	9	40	33	7	2,210	1,977	233	Ward No. 7	
10	10	-	25	25	-	25	13	12	1,731	1,478	253	Ward No. 8	
9	8	1	74	66	8	31	20	11	3,356	3,091	265	Ward No. 9	
17	14	3	43	42	1	32	30	2	2,255	2,034	221	Ward No. 10	
6	6	-	22	21	1	12	10	2	1,769	1,609	160	Ward No. 11	
40	40	-	45	43	2	54	50	4	1,341	1,261	80	Ward No. 12	
30	29	1	11	11	-	101	99	2	1,588	1,465	123	Ward No. 13	
168	162	6	256	244	12	25	24	1	1,495	1,411	84	Ward No. 14	
149	146	3	279	275	4	70	58	12	1,184	1,114	70	Ward No. 15	
129	126	3	325	302	23	44	39	5	1,138	1,010	128	Ward No. 16	
92	89	3	81	79	2	19	18	1	806	724	82	Ward No. 17	
61	57	4	51	50	1	7	5	2	1,900	1,740	160	Ward No. 18	
57	56	1	15	14	1	23	16	7	1,554	1,402	152	Ward No. 19	
10	9	1	14	14	-	5	5	-	1,035	968	67	Ward No. 20	
3	3	-	1	1	-	12	9	3	1,635	1,530	105	Ward No. 21	
1	1	-	2	2	-	7	4	3	1,882	1,639	243	Ward No. 22	
10	10	-	29	26	3	26	21	5	1,783	1,580	203	Ward No. 23	
25	25	-	54	52	2	18	15	3	2,214	2,011	203	Ward No. 24	
11	11	-	29	27	2	5	5	-	2,246	1,980	266	Ward No. 25	
16	14	2	12	8	4	8	6	2	2,614	2,211	403	Ward No. 26	
<b>2,250</b>	<b>2,162</b>	<b>88</b>	<b>1,270</b>	<b>1,032</b>	<b>238</b>	<b>242</b>	<b>198</b>	<b>44</b>	<b>5,783</b>	<b>4,927</b>	<b>856</b>	<b>Egra (M)</b>	
57	56	1	11	11	-	17	15	2	648	571	77	Ward No. 1	
155	151	4	110	106	4	4	3	1	518	422	96	Ward No. 2	
145	140	5	79	68	11	8	4	4	284	212	72	Ward No. 3	



## URBAN PRIMARY

Location code		Industrial category								
		Marginal workers			Cultivators			Agricultural labourers		
number	Name of Town/ Ward	Persons	Males	Females	Persons	Males	Females	Persons	Males	Females
1	2	41	42	43	44	45	46	47	48	49
0015	Ward No. 15	521	454	67	30	27	3	79	58	21
0016	Ward No. 16	229	161	68	4	2	2	59	31	28
0017	Ward No. 17	356	195	161	100	54	46	183	109	74
<b>801759</b>	<b>Tamluk (M)</b>	<b>3,699</b>	<b>2,656</b>	<b>1,043</b>	<b>119</b>	<b>94</b>	<b>25</b>	<b>315</b>	<b>276</b>	<b>39</b>
0001	Ward No. 1	105	84	21	3	3	-	16	16	-
0002	Ward No. 2	171	134	37	-	-	-	38	37	1
0003	Ward No. 3	85	62	23	6	4	2	18	13	5
0004	Ward No. 4	169	145	24	12	9	3	42	38	4
0005	Ward No. 5	184	156	28	-	-	-	10	10	-
0006	Ward No. 6	55	37	18	-	-	-	8	8	-
0007	Ward No. 7	31	23	8	-	-	-	-	-	-
0008	Ward No. 8	55	33	22	-	-	-	1	1	-
0009	Ward No. 9	365	327	38	4	1	3	1	-	1
0010	Ward No. 10	62	47	15	1	-	1	26	20	6
0011	Ward No. 11	82	60	22	4	3	1	2	2	-
0012	Ward No. 12	225	156	69	2	1	1	4	2	2
0013	Ward No. 13	50	32	18	-	-	-	3	2	1
0014	Ward No. 14	269	181	88	5	4	1	7	7	-
0015	Ward No. 15	119	60	59	2	-	2	-	-	-
0016	Ward No. 16	351	222	129	8	4	4	7	5	2
0017	Ward No. 17	248	211	37	9	6	3	44	38	6
0018	Ward No. 18	755	444	311	22	20	2	55	51	4
0019	Ward No. 19	151	103	48	34	32	2	28	22	6
0020	Ward No. 20	167	139	28	7	7	-	5	4	1
<b>801760</b>	<b>Haldia (M)</b>	<b>10,424</b>	<b>8,473</b>	<b>1,951</b>	<b>667</b>	<b>559</b>	<b>108</b>	<b>2,569</b>	<b>2,351</b>	<b>218</b>
0001	Ward No. 1	268	230	38	23	20	3	105	96	9
0002	Ward No. 2	814	643	171	77	55	22	376	290	86
0003	Ward No. 3	406	374	32	28	28	-	162	160	2
0004	Ward No. 4	546	491	55	54	52	2	281	275	6
0005	Ward No. 5	392	328	64	15	13	2	19	14	5
0006	Ward No. 6	695	623	72	16	13	3	449	440	9
0007	Ward No. 7	561	438	123	15	6	9	91	79	12
0008	Ward No. 8	120	68	52	1	1	-	4	2	2
0009	Ward No. 9	378	269	109	5	4	1	9	8	1
0010	Ward No. 10	266	182	84	12	6	6	12	9	3
0011	Ward No. 11	491	368	123	-	-	-	24	21	3
0012	Ward No. 12	593	536	57	61	54	7	136	128	8
0013	Ward No. 13	125	95	30	8	5	3	11	9	2
0014	Ward No. 14	553	476	77	88	83	5	135	128	7
0015	Ward No. 15	555	470	85	26	21	5	222	199	23
0016	Ward No. 16	543	476	67	60	56	4	161	149	12
0017	Ward No. 17	337	250	87	10	10	-	105	103	2
0018	Ward No. 18	374	304	70	13	7	6	58	55	3
0019	Ward No. 19	483	403	80	74	72	2	35	33	2
0020	Ward No. 20	206	137	69	17	5	12	40	34	6
0021	Ward No. 21	244	206	38	9	3	6	12	7	5
0022	Ward No. 22	299	227	72	4	3	1	4	3	1
0023	Ward No. 23	283	187	96	4	2	2	22	17	5
0024	Ward No. 24	428	383	45	34	31	3	83	81	2
0025	Ward No. 25	334	225	109	4	2	2	7	7	-
0026	Ward No. 26	130	84	46	9	7	2	6	4	2
<b>801761</b>	<b>Egra (M)</b>	<b>709</b>	<b>431</b>	<b>278</b>	<b>102</b>	<b>64</b>	<b>38</b>	<b>318</b>	<b>188</b>	<b>130</b>
0001	Ward No. 1	31	18	13	6	2	4	-	-	-
0002	Ward No. 2	57	41	16	4	1	3	31	24	7
0003	Ward No. 3	16	6	10	4	1	3	8	3	5

## PRIMARY CENSUS ABSTRACT

## CENSUS ABSTRACT

of marginal workers

									Location	
Household industry workers			Other workers			Non-workers			code	
Persons	Males	Females	Persons	Males	Females	Persons	Males	Females	Name of Town/ Ward	number
50	51	52	53	54	55	56	57	58	2	1
81	66	15	331	303	28	2,679	957	1,722	Ward No. 15	0015
38	29	9	128	99	29	3,275	1,014	2,261	Ward No. 16	0016
39	21	18	34	11	23	1,507	489	1,018	Ward No. 17	0017
<b>194</b>	<b>110</b>	<b>84</b>	<b>3,071</b>	<b>2,176</b>	<b>895</b>	<b>42,377</b>	<b>14,226</b>	<b>28,151</b>	<b>Tamluk (M)</b>	<b>801759</b>
1	1	-	85	64	21	2,238	811	1,427	Ward No. 1	0001
1	-	1	132	97	35	1,510	505	1,005	Ward No. 2	0002
8	4	4	53	41	12	2,121	656	1,465	Ward No. 3	0003
11	3	8	104	95	9	2,744	914	1,830	Ward No. 4	0004
11	11	-	163	135	28	2,012	628	1,384	Ward No. 5	0005
7	3	4	40	26	14	1,820	622	1,198	Ward No. 6	0006
2	2	-	29	21	8	1,090	395	695	Ward No. 7	0007
-	-	-	54	32	22	1,715	586	1,129	Ward No. 8	0008
9	4	5	351	322	29	2,393	810	1,583	Ward No. 9	0009
1	-	1	34	27	7	1,350	451	899	Ward No. 10	0010
2	2	-	74	53	21	1,815	598	1,217	Ward No. 11	0011
15	8	7	204	145	59	2,847	962	1,885	Ward No. 12	0012
2	1	1	45	29	16	1,522	553	969	Ward No. 13	0013
14	7	7	243	163	80	2,300	762	1,538	Ward No. 14	0014
3	-	3	114	60	54	2,317	761	1,556	Ward No. 15	0015
31	28	3	305	185	120	1,877	673	1,204	Ward No. 16	0016
15	5	10	180	162	18	2,815	916	1,899	Ward No. 17	0017
25	16	9	653	357	296	2,802	996	1,806	Ward No. 18	0018
27	8	19	62	41	21	2,807	880	1,927	Ward No. 19	0019
9	7	2	146	121	25	2,282	747	1,535	Ward No. 20	0020
<b>442</b>	<b>294</b>	<b>148</b>	<b>6,746</b>	<b>5,269</b>	<b>1,477</b>	<b>1,39,611</b>	<b>50,364</b>	<b>89,247</b>	<b>Haldia (M)</b>	<b>801760</b>
10	2	8	130	112	18	4,270	1,473	2,797	Ward No. 1	0001
20	19	1	341	279	62	6,719	2,362	4,357	Ward No. 2	0002
18	10	8	198	176	22	5,877	2,111	3,766	Ward No. 3	0003
25	22	3	186	142	44	7,530	2,616	4,914	Ward No. 4	0004
14	9	5	344	292	52	6,538	2,185	4,353	Ward No. 5	0005
26	13	13	204	157	47	4,867	1,750	3,117	Ward No. 6	0006
20	13	7	435	340	95	6,199	2,206	3,993	Ward No. 7	0007
5	3	2	110	62	48	3,748	1,303	2,445	Ward No. 8	0008
16	13	3	348	244	104	8,467	2,968	5,499	Ward No. 9	0009
7	6	1	235	161	74	5,645	2,000	3,645	Ward No. 10	0010
13	7	6	454	340	114	5,010	1,796	3,214	Ward No. 11	0011
32	27	5	364	327	37	4,912	1,664	3,248	Ward No. 12	0012
15	13	2	91	68	23	4,288	1,420	2,868	Ward No. 13	0013
21	18	3	309	247	62	5,585	1,834	3,751	Ward No. 14	0014
36	23	13	271	227	44	5,679	2,023	3,656	Ward No. 15	0015
35	24	11	287	247	40	4,468	1,462	3,006	Ward No. 16	0016
-	-	-	222	137	85	3,331	1,289	2,042	Ward No. 17	0017
7	5	2	296	237	59	5,402	1,860	3,542	Ward No. 18	0018
11	8	3	363	290	73	4,880	1,782	3,098	Ward No. 19	0019
16	12	4	133	86	47	5,379	3,411	1,968	Ward No. 20	0020
14	3	11	209	193	16	4,129	1,446	2,683	Ward No. 21	0021
33	21	12	258	200	58	4,847	1,761	3,086	Ward No. 22	0022
23	8	15	234	160	74	4,435	1,562	2,873	Ward No. 23	0023
16	11	5	295	260	35	6,657	2,355	4,302	Ward No. 24	0024
5	3	2	318	213	105	5,668	1,975	3,693	Ward No. 25	0025
4	1	3	111	72	39	5,081	1,750	3,331	Ward No. 26	0026
<b>8</b>	<b>6</b>	<b>2</b>	<b>281</b>	<b>173</b>	<b>108</b>	<b>19,894</b>	<b>6,541</b>	<b>13,353</b>	<b>Egra (M)</b>	<b>801761</b>
-	-	-	25	16	9	1,583	570	1,013	Ward No. 1	0001
3	1	2	19	15	4	1,601	528	1,073	Ward No. 2	0002
-	-	-	4	2	2	943	327	616	Ward No. 3	0003



## URBAN PRIMARY

Location code number	Name of Town/ Ward	Area in Square Kilometre	Number of households	Total population (including institutional and houseless population)			Population in the age-group 0-6		
				Persons	Males	Females	Persons	Males	Females
1	2	3	4	5	6	7	8	9	10
0004	Ward No. 4		517	2,469	1,270	1,199	273	131	142
0005	Ward No. 5		463	2,164	1,072	1,092	234	113	121
0006	Ward No. 6		479	2,053	1,059	994	206	116	90
0007	Ward No. 7		261	1,200	586	614	110	44	66
0008	Ward No. 8		882	4,318	2,138	2,180	593	282	311
0009	Ward No. 9		514	2,335	1,162	1,173	235	116	119
0010	Ward No. 10		288	1,211	651	560	95	52	43
0011	Ward No. 11		513	2,527	1,258	1,269	288	138	150
0012	Ward No. 12		376	1,900	971	929	218	111	107
0013	Ward No. 13		358	1,569	768	801	141	61	80
0014	Ward No. 14		442	2,135	1,107	1,028	223	115	108
<b>801762</b>	<b>Contai (M)</b>	<b>14.25</b>	<b>16,760</b>	<b>92,226</b>	<b>49,031</b>	<b>43,195</b>	<b>8,440</b>	<b>4,314</b>	<b>4,126</b>
0001	Ward No. 1		901	6,741	3,703	3,038	1,071	519	552
0002	Ward No. 2		465	2,482	1,294	1,188	274	140	134
0003	Ward No. 3		925	5,542	2,909	2,633	718	394	324
0004	Ward No. 4		428	2,706	1,475	1,231	351	189	162
0005	Ward No. 5		780	4,392	2,141	2,251	381	181	200
0006	Ward No. 6		606	3,632	1,922	1,710	319	171	148
0007	Ward No. 7		591	3,215	1,698	1,517	238	126	112
0008	Ward No. 8		1,001	4,720	2,497	2,223	438	239	199
0009	Ward No. 9		742	3,528	1,760	1,768	211	114	97
0010	Ward No. 10		761	3,720	1,915	1,805	264	121	143
0011	Ward No. 11		909	5,101	2,638	2,463	356	185	171
0012	Ward No. 12		922	4,207	2,236	1,971	355	187	168
0013	Ward No. 13		679	3,538	1,931	1,607	255	118	137
0014	Ward No. 14		1,251	6,882	3,696	3,186	482	267	215
0015	Ward No. 15		879	4,670	2,454	2,216	340	167	173
0016	Ward No. 16		942	4,741	2,372	2,369	401	202	199
0017	Ward No. 17		915	4,719	2,622	2,097	368	178	190
0018	Ward No. 18		673	3,983	2,176	1,807	333	167	166
0019	Ward No. 19		1,225	6,914	3,656	3,258	713	360	353
0020	Ward No. 20		1,165	6,793	3,936	2,857	572	289	283

## PRIMARY CENSUS ABSTRACT

## CENSUS ABSTRACT

Scheduled Castes population			Scheduled Tribes population			Literates			Name of Town/ Ward
Persons	Males	Females	Persons	Males	Females	Persons	Males	Females	
11	12	13	14	15	16	17	18	19	2
157	80	77	-	-	-	1,933	1,074	859	Ward No. 4
320	166	154	183	85	98	1,642	867	775	Ward No. 5
273	148	125	244	126	118	1,636	889	747	Ward No. 6
73	35	38	5	3	2	1,024	527	497	Ward No. 7
166	78	88	33	14	19	2,883	1,553	1,330	Ward No. 8
542	267	275	12	5	7	1,871	964	907	Ward No. 9
-	-	-	-	-	-	1,101	592	509	Ward No. 10
365	182	183	-	-	-	1,910	1,028	882	Ward No. 11
201	104	97	-	-	-	1,307	726	581	Ward No. 12
106	50	56	-	-	-	1,357	689	668	Ward No. 13
211	105	106	50	27	23	1,661	921	740	Ward No. 14
<b>6,865</b>	<b>3,474</b>	<b>3,391</b>	<b>382</b>	<b>244</b>	<b>138</b>	<b>78,500</b>	<b>42,961</b>	<b>35,539</b>	<b>Contai (M)</b>
22	7	15	-	-	-	4,732	2,793	1,939	Ward No. 1
14	7	7	8	8	-	2,040	1,098	942	Ward No. 2
88	51	37	7	3	4	4,459	2,382	2,077	Ward No. 3
-	-	-	-	-	-	2,285	1,252	1,033	Ward No. 4
504	240	264	6	3	3	3,663	1,843	1,820	Ward No. 5
503	252	251	6	4	2	2,970	1,630	1,340	Ward No. 6
128	82	46	9	7	2	2,827	1,534	1,293	Ward No. 7
478	239	239	32	23	9	4,049	2,178	1,871	Ward No. 8
186	88	98	3	1	2	3,250	1,623	1,627	Ward No. 9
105	59	46	52	40	12	3,368	1,756	1,612	Ward No. 10
622	315	307	54	32	22	4,528	2,385	2,143	Ward No. 11
385	186	199	34	22	12	3,694	1,998	1,696	Ward No. 12
70	30	40	2	2	-	3,082	1,753	1,329	Ward No. 13
416	231	185	22	10	12	6,095	3,320	2,775	Ward No. 14
701	326	375	19	16	3	4,047	2,211	1,836	Ward No. 15
574	279	295	21	11	10	4,162	2,123	2,039	Ward No. 16
673	350	323	36	19	17	4,231	2,417	1,814	Ward No. 17
774	401	373	13	12	1	3,391	1,941	1,450	Ward No. 18
377	196	181	38	18	20	5,700	3,134	2,566	Ward No. 19
245	135	110	20	13	7	5,927	3,590	2,337	Ward No. 20

## URBAN PRIMARY

Location code number	Name of Town/ Ward	Illiterates			Total workers			Main workers		
		Persons	Males	Females	Persons	Males	Females	Persons	Males	Females
1	2	20	21	22	23	24	25	26	27	28
0004	Ward No. 4	536	196	340	838	781	57	809	757	52
0005	Ward No. 5	522	205	317	788	627	161	771	615	156
0006	Ward No. 6	417	170	247	898	608	290	822	557	265
0007	Ward No. 7	176	59	117	425	349	76	415	347	68
0008	Ward No. 8	1,435	585	850	1,319	1,169	150	1,213	1,100	113
0009	Ward No. 9	464	198	266	842	717	125	711	626	85
0010	Ward No. 10	110	59	51	340	328	12	324	314	10
0011	Ward No. 11	617	230	387	860	737	123	745	707	38
0012	Ward No. 12	593	245	348	634	577	57	596	548	48
0013	Ward No. 13	212	79	133	496	429	67	451	398	53
0014	Ward No. 14	474	186	288	674	604	70	652	591	61
<b>801762</b>	<b>Contai (M)</b>	<b>13,726</b>	<b>6,070</b>	<b>7,656</b>	<b>30,215</b>	<b>24,240</b>	<b>5,975</b>	<b>26,496</b>	<b>21,910</b>	<b>4,586</b>
0001	Ward No. 1	2,009	910	1,099	2,259	1,545	714	1,552	1,238	314
0002	Ward No. 2	442	196	246	844	659	185	664	549	115
0003	Ward No. 3	1,083	527	556	1,628	1,400	228	1,214	1,159	55
0004	Ward No. 4	421	223	198	741	590	151	712	569	143
0005	Ward No. 5	729	298	431	1,447	1,104	343	1,224	965	259
0006	Ward No. 6	662	292	370	1,029	849	180	981	816	165
0007	Ward No. 7	388	164	224	1,004	869	135	973	851	122
0008	Ward No. 8	671	319	352	1,626	1,239	387	1,452	1,154	298
0009	Ward No. 9	278	137	141	1,354	1,001	353	1,285	971	314
0010	Ward No. 10	352	159	193	1,215	922	293	1,189	907	282
0011	Ward No. 11	573	253	320	1,826	1,377	449	1,645	1,263	382
0012	Ward No. 12	513	238	275	1,483	1,250	233	1,351	1,136	215
0013	Ward No. 13	456	178	278	1,378	1,188	190	1,297	1,134	163
0014	Ward No. 14	787	376	411	2,042	1,689	353	1,930	1,607	323
0015	Ward No. 15	623	243	380	1,436	1,106	330	1,284	1,013	271
0016	Ward No. 16	579	249	330	1,519	1,187	332	1,475	1,166	309
0017	Ward No. 17	488	205	283	1,655	1,294	361	1,348	1,082	266
0018	Ward No. 18	592	235	357	1,521	1,372	149	1,396	1,284	112
0019	Ward No. 19	1,214	522	692	2,142	1,850	292	1,595	1,375	220
0020	Ward No. 20	866	346	520	2,066	1,749	317	1,929	1,671	258

## PRIMARY CENSUS ABSTRACT

## CENSUS ABSTRACT

Industrial category of main workers													Name of Town/ Ward 2
Household industry													
Cultivators			Agricultural labourers			workers			Other workers				
Persons	Males	Females	Persons	Males	Females	Persons	Males	Females	Persons	Males	Females		
29	30	31	32	33	34	35	36	37	38	39	40		
383	374	9	112	108	4	76	68	8	238	207	31	Ward No. 4	
183	154	29	145	118	27	4	-	4	439	343	96	Ward No. 5	
178	156	22	206	47	159	2	1	1	436	353	83	Ward No. 6	
8	8	-	27	26	1	2	1	1	378	312	66	Ward No. 7	
173	170	3	200	194	6	9	6	3	831	730	101	Ward No. 8	
165	159	6	63	59	4	70	57	13	413	351	62	Ward No. 9	
236	235	1	25	25	-	1	-	1	62	54	8	Ward No. 10	
364	357	7	82	70	12	16	15	1	283	265	18	Ward No. 11	
69	68	1	32	29	3	15	12	3	480	439	41	Ward No. 12	
7	7	-	84	79	5	4	4	-	356	308	48	Ward No. 13	
127	127	-	94	92	2	14	12	2	417	360	57	Ward No. 14	
<b>297</b>	<b>278</b>	<b>19</b>	<b>298</b>	<b>279</b>	<b>19</b>	<b>428</b>	<b>330</b>	<b>98</b>	<b>25,473</b>	<b>21,023</b>	<b>4,450</b>	<b>Contai (M)</b>	
2	-	2	10	9	1	64	47	17	1,476	1,182	294	Ward No. 1	
73	73	-	9	9	-	9	7	2	573	460	113	Ward No. 2	
8	8	-	127	123	4	10	8	2	1,069	1,020	49	Ward No. 3	
12	12	-	-	-	-	-	-	-	700	557	143	Ward No. 4	
6	6	-	10	10	-	20	7	13	1,188	942	246	Ward No. 5	
9	9	-	15	15	-	14	12	2	943	780	163	Ward No. 6	
7	7	-	4	4	-	34	30	4	928	810	118	Ward No. 7	
4	4	-	4	4	-	24	19	5	1,420	1,127	293	Ward No. 8	
9	9	-	-	-	-	9	3	6	1,267	959	308	Ward No. 9	
6	3	3	2	2	-	8	7	1	1,173	895	278	Ward No. 10	
6	4	2	5	4	1	6	4	2	1,628	1,251	377	Ward No. 11	
4	1	3	3	3	-	17	13	4	1,327	1,119	208	Ward No. 12	
1	1	-	4	3	1	22	19	3	1,270	1,111	159	Ward No. 13	
13	10	3	5	4	1	14	7	7	1,898	1,586	312	Ward No. 14	
3	3	-	8	7	1	16	12	4	1,257	991	266	Ward No. 15	
5	5	-	5	3	2	28	20	8	1,437	1,138	299	Ward No. 16	
3	3	-	9	9	-	21	17	4	1,315	1,053	262	Ward No. 17	
56	52	4	8	8	-	19	17	2	1,313	1,207	106	Ward No. 18	
20	19	1	8	8	-	43	38	5	1,524	1,310	214	Ward No. 19	
50	49	1	62	54	8	50	43	7	1,767	1,525	242	Ward No. 20	

## URBAN PRIMARY

Location code		Industrial category								
		Marginal workers			Cultivators			Agricultural labourers		
number	Name of Town/ Ward	Persons	Males	Females	Persons	Males	Females	Persons	Males	Females
1	2	41	42	43	44	45	46	47	48	49
0004	Ward No. 4	29	24	5	11	10	1	10	8	2
0005	Ward No. 5	17	12	5	2	1	1	7	5	2
0006	Ward No. 6	76	51	25	15	7	8	27	13	14
0007	Ward No. 7	10	2	8	-	-	-	-	-	-
0008	Ward No. 8	106	69	37	16	11	5	30	23	7
0009	Ward No. 9	131	91	40	6	2	4	98	69	29
0010	Ward No. 10	16	14	2	4	4	-	4	4	-
0011	Ward No. 11	115	30	85	22	16	6	72	13	59
0012	Ward No. 12	38	29	9	9	7	2	1	1	-
0013	Ward No. 13	45	31	14	2	1	1	23	18	5
0014	Ward No. 14	22	13	9	1	1	-	7	7	-
<b>801762</b>	<b>Contai (M)</b>	<b>3,719</b>	<b>2,330</b>	<b>1,389</b>	<b>128</b>	<b>89</b>	<b>39</b>	<b>310</b>	<b>262</b>	<b>48</b>
0001	Ward No. 1	707	307	400	5	4	1	69	57	12
0002	Ward No. 2	180	110	70	19	17	2	17	16	1
0003	Ward No. 3	414	241	173	1	-	1	43	39	4
0004	Ward No. 4	29	21	8	-	-	-	16	16	-
0005	Ward No. 5	223	139	84	6	4	2	20	16	4
0006	Ward No. 6	48	33	15	1	1	-	7	7	-
0007	Ward No. 7	31	18	13	3	1	2	1	-	1
0008	Ward No. 8	174	85	89	3	3	-	3	1	2
0009	Ward No. 9	69	30	39	3	1	2	2	1	1
0010	Ward No. 10	26	15	11	1	1	-	3	-	3
0011	Ward No. 11	181	114	67	20	12	8	8	7	1
0012	Ward No. 12	132	114	18	1	1	-	6	5	1
0013	Ward No. 13	81	54	27	2	1	1	5	4	1
0014	Ward No. 14	112	82	30	10	9	1	2	2	-
0015	Ward No. 15	152	93	59	4	1	3	14	14	-
0016	Ward No. 16	44	21	23	6	5	1	3	1	2
0017	Ward No. 17	307	212	95	5	2	3	4	4	-
0018	Ward No. 18	125	88	37	11	3	8	4	2	2
0019	Ward No. 19	547	475	72	16	15	1	58	56	2
0020	Ward No. 20	137	78	59	11	8	3	25	14	11

## PRIMARY CENSUS ABSTRACT

## CENSUS ABSTRACT

of marginal workers										Location code number
Household industry workers			Other workers			Non-workers			Name of Town/ Ward 2	
Persons 50	Males 51	Females 52	Persons 53	Males 54	Females 55	Persons 56	Males 57	Females 58		1
4	4	-	4	2	2	1,631	489	1,142	Ward No. 4	0004
-	-	-	8	6	2	1,376	445	931	Ward No. 5	0005
1	1	-	33	30	3	1,155	451	704	Ward No. 6	0006
-	-	-	10	2	8	775	237	538	Ward No. 7	0007
-	-	-	60	35	25	2,999	969	2,030	Ward No. 8	0008
-	-	-	27	20	7	1,493	445	1,048	Ward No. 9	0009
-	-	-	8	6	2	871	323	548	Ward No. 10	0010
-	-	-	21	1	20	1,667	521	1,146	Ward No. 11	0011
-	-	-	28	21	7	1,266	394	872	Ward No. 12	0012
-	-	-	20	12	8	1,073	339	734	Ward No. 13	0013
-	-	-	14	5	9	1,461	503	958	Ward No. 14	0014
<b>330</b>	<b>146</b>	<b>184</b>	<b>2,951</b>	<b>1,833</b>	<b>1,118</b>	<b>62,011</b>	<b>24,791</b>	<b>37,220</b>	<b>Contai (M)</b>	<b>801762</b>
109	5	104	524	241	283	4,482	2,158	2,324	Ward No. 1	0001
9	5	4	135	72	63	1,638	635	1,003	Ward No. 2	0002
12	4	8	358	198	160	3,914	1,509	2,405	Ward No. 3	0003
1	-	1	12	5	7	1,965	885	1,080	Ward No. 4	0004
13	7	6	184	112	72	2,945	1,037	1,908	Ward No. 5	0005
4	2	2	36	23	13	2,603	1,073	1,530	Ward No. 6	0006
-	-	-	27	17	10	2,211	829	1,382	Ward No. 7	0007
14	2	12	154	79	75	3,094	1,258	1,836	Ward No. 8	0008
2	-	2	62	28	34	2,174	759	1,415	Ward No. 9	0009
2	1	1	20	13	7	2,505	993	1,512	Ward No. 10	0010
1	1	-	152	94	58	3,275	1,261	2,014	Ward No. 11	0011
1	-	1	124	108	16	2,724	986	1,738	Ward No. 12	0012
7	3	4	67	46	21	2,160	743	1,417	Ward No. 13	0013
2	1	1	98	70	28	4,840	2,007	2,833	Ward No. 14	0014
3	2	1	131	76	55	3,234	1,348	1,886	Ward No. 15	0015
9	2	7	26	13	13	3,222	1,185	2,037	Ward No. 16	0016
10	6	4	288	200	88	3,064	1,328	1,736	Ward No. 17	0017
25	20	5	85	63	22	2,462	804	1,658	Ward No. 18	0018
92	81	11	381	323	58	4,772	1,806	2,966	Ward No. 19	0019
14	4	10	87	52	35	4,727	2,187	2,540	Ward No. 20	0020



## **Section – II**

**Tables based on Households  
Amenities and Assets  
(Rural /Urban) at District and  
Sub-District level**





**Table -1: Households by Ownership Status and by Number of Dwelling rooms occupied in the District, 2011**

Name of district	Ownership status	Number of dwelling rooms	Number of households								
			Total			Scheduled Castes			Scheduled Tribes		
			Total	Rural	Urban	Total	Rural	Urban	Total	Rural	Urban
1	2	3	4	5	6	7	8	9	10	11	12
	Owned	No exclusive room	68,329	64,299	4,030	10,400	10,017	383	636	594	42
		One room	6,07,778	5,72,454	35,324	1,00,042	94,744	5,298	5,819	5,429	390
		Two rooms	2,55,682	2,21,021	34,661	30,819	26,509	4,310	2,069	1,758	311
		Three rooms	48,678	36,967	11,711	4,971	3,563	1,408	300	209	91
		3+ rooms	57,355	44,687	12,668	4,913	3,777	1,136	312	243	69
	Rented	No exclusive room	2,023	1,149	874	127	73	54	59	35	24
		One room	11,265	4,533	6,732	1,427	591	836	290	116	174
		Two rooms	9,392	2,687	6,705	1,044	337	707	414	86	328
		Three rooms	3,036	447	2,589	216	35	181	69	8	61
		3+ rooms	853	265	588	69	22	47	17	5	12
	Others	No exclusive room	5,886	5,491	395	1,135	1,060	75	94	79	15
		One room	22,491	19,969	2,522	3,985	3,446	539	472	411	61
		Two rooms	5,008	3,658	1,350	745	481	264	85	48	37
Three rooms		1,022	625	397	111	88	23	21	11	10	
3+ rooms		747	592	155	70	58	12	5	3	2	
<b>District - Purba Medinipur (19345)</b>	<b>Total</b>	<b>No exclusive room</b>	<b>76,238</b>	<b>70,939</b>	<b>5,299</b>	<b>11,662</b>	<b>11,150</b>	<b>512</b>	<b>789</b>	<b>708</b>	<b>81</b>
		<b>One room</b>	<b>6,41,534</b>	<b>5,96,956</b>	<b>44,578</b>	<b>1,05,454</b>	<b>98,781</b>	<b>6,673</b>	<b>6,581</b>	<b>5,956</b>	<b>625</b>
		<b>Two rooms</b>	<b>2,70,082</b>	<b>2,27,366</b>	<b>42,716</b>	<b>32,608</b>	<b>27,327</b>	<b>5,281</b>	<b>2,568</b>	<b>1,892</b>	<b>676</b>
		<b>Three rooms</b>	<b>52,736</b>	<b>38,039</b>	<b>14,697</b>	<b>5,298</b>	<b>3,686</b>	<b>1,612</b>	<b>390</b>	<b>228</b>	<b>162</b>
		<b>3+ rooms</b>	<b>58,955</b>	<b>45,544</b>	<b>13,411</b>	<b>5,052</b>	<b>3,857</b>	<b>1,195</b>	<b>334</b>	<b>251</b>	<b>83</b>

Data Source:-Census of India, 2011, HH- series Tables on Houses, Household amenities and assets.

**Table - 2 : Percentage distribution of Households living in Permanent,**

Sl. No.	Name of Sub - District	Total			Permanent
		Permanent	Semi permanent	Temporary	
1	2	3	4	5	6
1	Sub-District - Panskura (1934502470)	26,720 (42.61%)	29,644 (47.28%)	6,256 (9.98%)	26,720 (42.61%)
2	Sub-District - Kolaghat (1934502471)	36,078 (58.48%)	23,292 (37.75%)	2,260 (3.66%)	27,532 (54.33%)
3	Sub-District - Tamluk (1934502472)	27,956 (58.46%)	17,796 (37.21%)	1,999 (4.18%)	26,756 (58.39%)
4	Sub-District - Sahid Matangini (1934502473)	25,754 (57.94%)	17,449 (39.26%)	1,096 (2.47%)	23,161 (56.46%)
5	Sub-District - Nanda Kumar (1934502474)	34,087 (58.2%)	20,770 (35.46%)	3,605 (6.16%)	34,087 (58.2%)
6	Sub-District - Mahisadal (1934502475)	26,669 (60.02%)	15,225 (34.26%)	2,460 (5.54%)	25,420 (59.27%)
7	Sub-District - Moyna (1934502476)	22,354 (42.79%)	24,912 (47.68%)	4,748 (9.09%)	21,327 (41.95%)
8	Sub-District - Potashpur - I (1934502477)	6,073 (14.98%)	27,920 (68.86%)	6,463 (15.94%)	5,849 (14.99%)
9	Sub-District - Potashpur - II (1934502478)	6,370 (16.02%)	20,136 (50.64%)	12,958 (32.59%)	6,370 (16.02%)
10	Sub-District - Bhagawanpur - II (1934502479)	11,386 (25.52%)	22,593 (50.65%)	10,514 (23.57%)	11,386 (25.52%)
11	Sub-District - Bhagawanpur - I (1934502480)	17,227 (31.73%)	29,088 (53.57%)	7,838 (14.44%)	16,341 (31.56%)
12	Sub-District - Chandipur (1934502481)	16,068 (40.41%)	17,300 (43.51%)	6,329 (15.92%)	15,142 (40.45%)
13	Sub-District - Sutahata (1934502482)	14,071 (52.27%)	11,077 (41.15%)	1,731 (6.43%)	13,364 (51.84%)
14	Sub-District - Haldia (1934502483)	10,453 (47.13%)	9,620 (43.38%)	2,041 (9.2%)	10,453 (47.13%)
15	Sub-District - Nandigram - I (1934502484)	10,742 (25.84%)	19,296 (46.41%)	11,481 (27.61%)	10,123 (25.07%)
16	Sub-District - Nandigram - II (1934502485)	7,695 (28.94%)	11,505 (43.27%)	7,345 (27.63%)	7,291 (28.66%)
17	Sub-District - Khejuri - I (1934502486)	6,215 (22.78%)	12,714 (46.61%)	8,128 (29.8%)	6,215 (22.78%)
18	Sub-District - Khejuri - II (1934502487)	4,505 (16.6%)	9,452 (34.83%)	12,954 (47.73%)	4,505 (16.6%)
19	Sub-District - Contai - I (1934502488)	12,594 (34.22%)	14,192 (38.56%)	9,877 (26.84%)	12,594 (34.22%)
20	Sub-District - Deshopran (1934502489)	10,997 (29.25%)	14,059 (37.39%)	12,381 (32.93%)	10,551 (28.82%)
21	Sub-District - Contai - III (1934502490)	8,185 (24.19%)	15,770 (46.6%)	9,740 (28.78%)	8,185 (24.19%)
22	Sub-District - Egra - I (1934502491)	4,884 (13.94%)	11,618 (33.15%)	18,309 (52.24%)	4,884 (13.94%)
23	Sub-District - Egra - II (1934502492)	9,296 (24.03%)	15,798 (40.83%)	13,434 (34.72%)	9,296 (24.03%)
24	Sub-District - Ramnagar - I (1934502493)	15,598 (45.19%)	7,335 (21.25%)	11,430 (33.12%)	14,751 (44.25%)
25	Sub-District - Ramnagar - II (1934502494)	10,854 (34.78%)	9,855 (31.58%)	10,283 (32.95%)	10,854 (34.78%)
26	Sub-District - Area not under any Sub-district (1934599999)	63,448 (71.08%)	19,924 (22.32%)	5,649 (6.33%)	0 (0%)
<b>District - Purba Medinipur (19345)</b>		<b>446,279 (40.59%)</b>	<b>448,340 (40.78%)</b>	<b>201,309 (18.31%)</b>	<b>363,157 (37.1%)</b>

1.Data Source:-Census of India, 2011, HH- series Tables on Houses, Household amenities and assets.

**Note :**

Permanent : Permanent houses refer to those houses whose walls & roofs are made of pucca materials, i.e., where burnt bricks, G.I. Sheets or other metal sheets, stone, cement, concrete is used for wall and tiles, slate, shingle, corrugated iron, zinc or other metal sheets, asbestos sheets, bricks, lime and stone and RBC/RCC concrete are used for roof.

Semi Permanent : Semi permanent houses refer to those houses made of other types of materials.

Temporary : Temporary houses refer to those houses having wall and roofs made of Kutch materials, i.e., where, grass, leaves, reeds, bamboo, mud and unburnt bricks are used for the construction of walls and grass, leaves, reeds, bamboo thatch, mud, unburnt bricks and wood etc. are used for roofs.

### Semi permanent and Temporary Houses , 2011

Rural		Urban			Name of Sub-District
Semi permanent	Temporary	Permanent	Semi permanent	Temporary	
7	8	9	10	11	2
29,644 (47.28%)	6,256 (9.98%)	0 (0%)	0 (0%)	0 (0%)	Sub-District - Panskura (1934502470)
20,948 (41.34%)	2,142 (4.23%)	8,546 (77.56%)	2,344 (21.27%)	118 (1.07%)	Sub-District - Kolaghat (1934502471)
17,084 (37.29%)	1,907 (4.16%)	1,200 (59.85%)	712 (35.51%)	92 (4.59%)	Sub-District - Tamluk (1934502472)
16,727 (40.78%)	1,009 (2.46%)	2,593 (75.62%)	722 (21.06%)	87 (2.54%)	Sub-District - Sahid Matangini (1934502473)
20,770 (35.46%)	3,605 (6.16%)	0 (0%)	0 (0%)	0 (0%)	Sub-District - Nanda Kumar (1934502474)
14,966 (34.9%)	2,422 (5.65%)	1,249 (80.79%)	259 (16.75%)	38 (2.46%)	Sub-District - Mahisadal (1934502475)
24,585 (48.36%)	4,691 (9.23%)	1,027 (72.79%)	327 (23.18%)	57 (4.04%)	Sub-District - Moyna (1934502476)
27,074 (69.41%)	6,002 (15.39%)	224 (14.58%)	846 (55.08%)	461 (30.01%)	Sub-District - Potashpur - I (1934502477)
20,136 (50.64%)	12,958 (32.59%)	0 (0%)	0 (0%)	0 (0%)	Sub-District - Potashpur - II (1934502478)
22,593 (50.65%)	10,514 (23.57%)	0 (0%)	0 (0%)	0 (0%)	Sub-District - Bhagawanpur - II (1934502479)
27,865 (53.81%)	7,442 (14.37%)	886 (35.28%)	1,223 (48.71%)	396 (15.77%)	Sub-District - Bhagawanpur - I (1934502480)
16,275 (43.47%)	5,955 (15.91%)	926 (39.78%)	1,025 (44.03%)	374 (16.07%)	Sub-District - Chandipur (1934502481)
10,687 (41.45%)	1,691 (6.56%)	707 (62.02%)	390 (34.21%)	40 (3.51%)	Sub-District - Satahata (1934502482)
9,620 (43.38%)	2,041 (9.2%)	0 (0%)	0 (0%)	0 (0%)	Sub-District - Haldia (1934502483)
18,855 (46.7%)	11,338 (28.08%)	619 (51.45%)	441 (36.66%)	143 (11.89%)	Sub-District - Nandigram - I (1934502484)
11,031 (43.35%)	7,081 (27.83%)	404 (35.38%)	474 (41.51%)	264 (23.12%)	Sub-District - Nandigram - II (1934502485)
12,714 (46.61%)	8,128 (29.8%)	0 (0%)	0 (0%)	0 (0%)	Sub-District - Khejuri - I (1934502486)
9,452 (34.83%)	12,954 (47.73%)	0 (0%)	0 (0%)	0 (0%)	Sub-District - Khejuri - II (1934502487)
14,192 (38.56%)	9,877 (26.84%)	0 (0%)	0 (0%)	0 (0%)	Sub-District - Contai - I (1934502488)
13,729 (37.5%)	12,163 (33.22%)	446 (44.87%)	330 (33.2%)	218 (21.93%)	Sub-District - Deshopran (1934502489)
15,770 (46.6%)	9,740 (28.78%)	0 (0%)	0 (0%)	0 (0%)	Sub-District - Contai - III (1934502490)
11,618 (33.15%)	18,309 (52.24%)	0 (0%)	0 (0%)	0 (0%)	Sub-District - Egra - I (1934502491)
15,798 (40.83%)	13,434 (34.72%)	0 (0%)	0 (0%)	0 (0%)	Sub-District - Egra - II (1934502492)
7,223 (21.67%)	11,218 (33.65%)	847 (71.84%)	112 (9.5%)	212 (17.98%)	Sub-District - Ramnagar - I (1934502493)
9,855 (31.58%)	10,283 (32.95%)	0 (0%)	0 (0%)	0 (0%)	Sub-District - Ramnagar - II (1934502494)
0 (0%)	0 (0%)	63,448 (71.08%)	19,924 (22.32%)	5,649 (6.33%)	Sub-District - Area not under any Sub-district (1934599999)
<b>419,211 (42.83%)</b>	<b>193,160 (19.73%)</b>	<b>83,122 (68.87%)</b>	<b>29,129 (24.13%)</b>	<b>8,149 (6.75%)</b>	<b>District - Purba Medinipur (19345)</b>

**Table -3 : Number and Percentage of Households**

Sl. No.	Name of Sub-District	Total/ Rural/ Urban	Total Number of households	Number and percentage of Household			
				Tap water from treated source	Tap water from untreated source	Covered well	Un-covered well
1	2	3	4	5	6	7	8
1	Sub-District - Panskura (1934502470)	Total	62,705	1,884 (3%)	656 (1.05%)	242 (0.39%)	30 (0.05%)
		Rural	62,705	1,884 (3%)	656 (1.05%)	242 (0.39%)	30 (0.05%)
		Urban	0 (0%)	0 (0%)	0 (0%)	0 (0%)	0 (0%)
2	Sub-District - Kolaghat (1934502471)	Total	61,693	2,198 (3.56%)	1,489 (2.41%)	217 (0.35%)	26 (0.04%)
		Rural	50,675	1,206 (2.38%)	749 (1.48%)	176 (0.35%)	20 (0.04%)
		Urban	11,018	992 (9%)	740 (6.72%)	41 (0.37%)	6 (0.05%)
3	Sub-District - Tamluk (1934502472)	Total	47,824	3,738 (7.82%)	3,371 (7.05%)	323 (0.68%)	26 (0.05%)
		Rural	45,819	3,476 (7.59%)	3,313 (7.23%)	317 (0.69%)	21 (0.05%)
		Urban	2,005	262 (13.07%)	58 (2.89%)	6 (0.3%)	5 (0.25%)
4	Sub-District - Sahid Matangini (1934502473)	Total	44,450	3,466 (7.8%)	1,281 (2.88%)	159 (0.36%)	44 (0.1%)
		Rural	41,021	3,307 (8.06%)	1,125 (2.74%)	149 (0.36%)	42 (0.1%)
		Urban	3,429	159 (4.64%)	156 (4.55%)	10 (0.29%)	2 (0.06%)
5	Sub-District - Nanda Kumar (1934502474)	Total	58,568	3,847 (6.57%)	1,728 (2.95%)	168 (0.29%)	32 (0.05%)
		Rural	58,568	3,847 (6.57%)	1,728 (2.95%)	168 (0.29%)	32 (0.05%)
		Urban	0 (0%)	0 (0%)	0 (0%)	0 (0%)	0 (0%)
6	Sub-District - Mahisadal (1934502475)	Total	44,434	3,147 (7.08%)	909 (2.05%)	175 (0.39%)	8 (0.02%)
		Rural	42,888	2,696 (6.29%)	760 (1.77%)	170 (0.4%)	8 (0.02%)
		Urban	1,546	451 (29.17%)	149 (9.64%)	5 (0.32%)	0 (0%)
7	Sub-District - Moyna (1934502476)	Total	52,247	2,743 (5.25%)	339 (0.65%)	145 (0.28%)	25 (0.05%)
		Rural	50,836	2,535 (4.99%)	213 (0.42%)	128 (0.25%)	23 (0.05%)
		Urban	1,411	208 (14.74%)	126 (8.93%)	17 (1.2%)	2 (0.14%)
8	Sub-District - Potashpur - I (1934502477)	Total	40,544	999 (2.46%)	505 (1.25%)	90 (0.22%)	20 (0.05%)
		Rural	39,008	639 (1.64%)	494 (1.27%)	78 (0.2%)	20 (0.05%)
		Urban	1,536	360 (23.44%)	11 (0.72%)	12 (0.78%)	0 (0%)
9	Sub-District - Potashpur - II (1934502478)	Total	39,762	2,135 (5.37%)	1,661 (4.18%)	70 (0.18%)	15 (0.04%)
		Rural	39,762	2,135 (5.37%)	1,661 (4.18%)	70 (0.18%)	15 (0.04%)
		Urban	0 (0%)	0 (0%)	0 (0%)	0 (0%)	0 (0%)
10	Sub-District - Bhagawanpur - II (1934502479)	Total	44,608	4,329 (9.7%)	926 (2.08%)	156 (0.35%)	31 (0.07%)
		Rural	44,608	4,329 (9.7%)	926 (2.08%)	156 (0.35%)	31 (0.07%)
		Urban	0 (0%)	0 (0%)	0 (0%)	0 (0%)	0 (0%)
11	Sub-District - Bhagawanpur - I (1934502480)	Total	54,296	2,191 (4.04%)	4,335 (7.98%)	111 (0.2%)	9 (0.02%)
		Rural	51,785	2,034 (3.93%)	3,862 (7.46%)	111 (0.21%)	9 (0.02%)
		Urban	2,511	157 (6.25%)	473 (18.84%)	0 (0%)	0 (0%)
12	Sub-District - Chandipur (1934502481)	Total	39,764	1,653 (4.16%)	529 (1.33%)	181 (0.46%)	37 (0.09%)
		Rural	37,436	1,303 (3.48%)	340 (0.91%)	133 (0.36%)	37 (0.1%)
		Urban	2,328	350 (15.03%)	189 (8.12%)	48 (2.06%)	0 (0%)
13	Sub-District - Satahata (1934502482)	Total	26,920	1,127 (4.19%)	114 (0.42%)	66 (0.25%)	15 (0.06%)
		Rural	25,780	972 (3.77%)	112 (0.43%)	66 (0.26%)	14 (0.05%)
		Urban	1,140	155 (13.6%)	2 (0.18%)	0 (0%)	1 (0.09%)
14	Sub-District - Haldia (1934502483)	Total	22,177	199 (0.9%)	286 (1.29%)	94 (0.42%)	8 (0.04%)
		Rural	22,177	199 (0.9%)	286 (1.29%)	94 (0.42%)	8 (0.04%)
		Urban	0 (0%)	0 (0%)	0 (0%)	0 (0%)	0 (0%)
15	Sub-District - Nandigram - I (1934502484)	Total	41,577	1,196 (2.88%)	1,314 (3.16%)	124 (0.3%)	3 (0.01%)
		Rural	40,374	1,080 (2.67%)	1,144 (2.83%)	120 (0.3%)	3 (0.01%)
		Urban	1,203	116 (9.64%)	170 (14.13%)	4 (0.33%)	0 (0%)
16	Sub-District - Nandigram - II (1934502485)	Total	26,586	522 (1.96%)	273 (1.03%)	146 (0.55%)	12 (0.05%)
		Rural	25,444	521 (2.05%)	268 (1.05%)	136 (0.53%)	11 (0.04%)
		Urban	1,142	1 (0.09%)	5 (0.44%)	10 (0.88%)	1 (0.09%)

**Table -3 : Number and Percentage of Households**

Sl. No.	Name of Sub-District	Total/ Rural/ Urban	Total Number of households	Number and percentage of Household			
				Tap water from treated source	Tap water from untreated source	Covered well	Un-covered well
1	2	3	4	5	6	7	8
17	Sub-District - Khejuri - I (1934502486)	Total	27,278	999 (3.66%)	134 (0.49%)	91 (0.33%)	9 (0.03%)
		Rural	27,278	999 (3.66%)	134 (0.49%)	91 (0.33%)	9 (0.03%)
		Urban	0 (0%)	0 (0%)	0 (0%)	0 (0%)	0 (0%)
18	Sub-District - Khejuri - II (1934502487)	Total	27,138	2,418 (8.91%)	420 (1.55%)	69 (0.25%)	25 (0.09%)
		Rural	27,138	2,418 (8.91%)	420 (1.55%)	69 (0.25%)	25 (0.09%)
		Urban	0 (0%)	0 (0%)	0 (0%)	0 (0%)	0 (0%)
19	Sub-District - Contai - I (1934502488)	Total	36,806	3,091 (8.4%)	962 (2.61%)	87 (0.24%)	12 (0.03%)
		Rural	36,806	3,091 (8.4%)	962 (2.61%)	87 (0.24%)	12 (0.03%)
		Urban	0 (0%)	0 (0%)	0 (0%)	0 (0%)	0 (0%)
20	Sub-District - Deshopran (1934502489)	Total	37,603	5,585 (14.85%)	843 (2.24%)	121 (0.32%)	19 (0.05%)
		Rural	36,609	5,468 (14.94%)	820 (2.24%)	121 (0.33%)	19 (0.05%)
		Urban	994	117 (11.77%)	23 (2.31%)	0 (0%)	0 (0%)
21	Sub-District - Contai - III (1934502490)	Total	33,842	4,922 (14.54%)	1,939 (5.73%)	61 (0.18%)	49 (0.14%)
		Rural	33,842	4,922 (14.54%)	1,939 (5.73%)	61 (0.18%)	49 (0.14%)
		Urban	0 (0%)	0 (0%)	0 (0%)	0 (0%)	0 (0%)
22	Sub-District - Egra - I (1934502491)	Total	35,048	2,574 (7.34%)	1,586 (4.53%)	62 (0.18%)	18 (0.05%)
		Rural	35,048	2,574 (7.34%)	1,586 (4.53%)	62 (0.18%)	18 (0.05%)
		Urban	0 (0%)	0 (0%)	0 (0%)	0 (0%)	0 (0%)
23	Sub-District - Egra - II (1934502492)	Total	38,691	3,844 (9.94%)	1,528 (3.95%)	189 (0.49%)	54 (0.14%)
		Rural	38,691	3,844 (9.94%)	1,528 (3.95%)	189 (0.49%)	54 (0.14%)
		Urban	0 (0%)	0 (0%)	0 (0%)	0 (0%)	0 (0%)
24	Sub-District - Ramnagar - I (1934502493)	Total	34,516	4,223 (12.23%)	1,098 (3.18%)	90 (0.26%)	14 (0.04%)
		Rural	33,337	3,737 (11.21%)	1,091 (3.27%)	89 (0.27%)	14 (0.04%)
		Urban	1,179	486 (41.22%)	7 (0.59%)	1 (0.08%)	0 (0%)
25	Sub-District - Ramnagar - II (1934502494)	Total	31,209	4,488 (14.38%)	1,276 (4.09%)	163 (0.52%)	20 (0.06%)
		Rural	31,209	4,488 (14.38%)	1,276 (4.09%)	163 (0.52%)	20 (0.06%)
		Urban	0 (0%)	0 (0%)	0 (0%)	0 (0%)	0 (0%)
26	Sub-District - Not under any sub-district (1934599999)	Total	89,259	24,413 (27.35%)	2,286 (2.56%)	364 (0.41%)	91 (0.1%)
		Rural	0 (0%)	0 (0%)	0 (0%)	0 (0%)	0 (0%)
		Urban	89,259	24,413 (27.35%)	2,286 (2.56%)	364 (0.41%)	91 (0.1%)
<b>District - Purba Medinipur (19345)</b>	<b>Total</b>	<b>Total</b>	<b>10,99,545</b>	<b>91,931 (8.36%)</b>	<b>31,788 (2.89%)</b>	<b>3,764 (0.34%)</b>	<b>652 (0.06%)</b>
		<b>Rural</b>	<b>9,78,844</b>	<b>63,704 (6.51%)</b>	<b>27,393 (2.8%)</b>	<b>3,246 (0.33%)</b>	<b>544 (0.06%)</b>
		<b>Urban</b>	<b>1,20,701</b>	<b>28,227 (23.39%)</b>	<b>4,395 (3.64%)</b>	<b>518 (0.43%)</b>	<b>108 (0.09%)</b>

Note: Percentage is given in brackets after the number of households.

Data Source:-Census of India, 2011, HH- series Tables on Houses, Household amenities and assets.

**by main source of Drinking water, 2011.**

having following source of drinking water						Total/ Rural/ Urban	Name of Sub-District
Handpump	Tubewell/borehole	Spring	River/ canal	Tank/ pond/ lake	Other Sources		
9	10	11	12	13	14	3	2
54,203 (86.44%)	5,493 (8.76%)	8 (0.01%)	72 (0.11%)	80 (0.13%)	37 (0.06%)	Total	Sub-District - Panskura (1934502470)
54,203 (86.44%)	5,493 (8.76%)	8 (0.01%)	72 (0.11%)	80 (0.13%)	37 (0.06%)	Rural	
0 (0%)	0 (0%)	0 (0%)	0 (0%)	0 (0%)	0 (0%)	Urban	
50,759 (82.28%)	6,710 (10.88%)	10 (0.02%)	68 (0.11%)	71 (0.12%)	145 (0.24%)	Total	Sub-District - Kolaghat (1934502471)
44,710 (88.23%)	3,679 (7.26%)	5 (0.01%)	54 (0.11%)	56 (0.11%)	20 (0.04%)	Rural	
6,049 (54.9%)	3,031 (27.51%)	5 (0.05%)	14 (0.13%)	15 (0.14%)	125 (1.13%)	Urban	
32,475 (67.91%)	7,677 (16.05%)	8 (0.02%)	72 (0.15%)	98 (0.2%)	36 (0.08%)	Total	Sub-District - Tamluk (1934502472)
31,670 (69.12%)	6,837 (14.92%)	8 (0.02%)	58 (0.13%)	84 (0.18%)	35 (0.08%)	Rural	
805 (40.15%)	840 (41.9%)	0 (0%)	14 (0.7%)	14 (0.7%)	1 (0.05%)	Urban	
32,979 (74.19%)	6,143 (13.82%)	19 (0.04%)	93 (0.21%)	205 (0.46%)	61 (0.14%)	Total	Sub-District - Sahid Matangini (1934502473)
30,347 (73.98%)	5,695 (13.88%)	18 (0.04%)	89 (0.22%)	202 (0.49%)	47 (0.11%)	Rural	
2,632 (76.76%)	448 (13.07%)	1 (0.03%)	4 (0.12%)	3 (0.09%)	14 (0.41%)	Urban	
44,739 (76.39%)	7,820 (13.35%)	13 (0.02%)	89 (0.15%)	93 (0.16%)	39 (0.07%)	Total	Sub-District - Nanda Kumar (1934502474)
44,739 (76.39%)	7,820 (13.35%)	13 (0.02%)	89 (0.15%)	93 (0.16%)	39 (0.07%)	Rural	
0 (0%)	0 (0%)	0 (0%)	0 (0%)	0 (0%)	0 (0%)	Urban	
36,860 (82.95%)	3,168 (7.13%)	6 (0.01%)	61 (0.14%)	55 (0.12%)	45 (0.1%)	Total	Sub-District - Mahisadal (1934502475)
36,395 (84.86%)	2,698 (6.29%)	6 (0.01%)	60 (0.14%)	51 (0.12%)	44 (0.1%)	Rural	
465 (30.08%)	470 (30.4%)	0 (0%)	1 (0.06%)	4 (0.26%)	1 (0.06%)	Urban	
42,879 (82.07%)	5,809 (11.12%)	8 (0.02%)	61 (0.12%)	195 (0.37%)	43 (0.08%)	Total	Sub-District - Moyna (1934502476)
42,168 (82.95%)	5,475 (10.77%)	6 (0.01%)	60 (0.12%)	186 (0.37%)	42 (0.08%)	Rural	
711 (50.39%)	334 (23.67%)	2 (0.14%)	1 (0.07%)	9 (0.64%)	1 (0.07%)	Urban	
33,499 (82.62%)	4,873 (12.02%)	6 (0.01%)	58 (0.14%)	107 (0.26%)	387 (0.95%)	Total	Sub-District - Potashpur - I (1934502477)
33,257 (85.26%)	4,160 (10.66%)	6 (0.02%)	56 (0.14%)	106 (0.27%)	192 (0.49%)	Rural	
242 (15.76%)	713 (46.42%)	0 (0%)	2 (0.13%)	1 (0.07%)	195 (12.7%)	Urban	
28,001 (70.42%)	7,411 (18.64%)	1 (0%)	64 (0.16%)	116 (0.29%)	288 (0.72%)	Total	Sub-District - Potashpur - II (1934502478)
28,001 (70.42%)	7,411 (18.64%)	1 (0%)	64 (0.16%)	116 (0.29%)	288 (0.72%)	Rural	
0 (0%)	0 (0%)	0 (0%)	0 (0%)	0 (0%)	0 (0%)	Urban	
26,473 (59.35%)	12,239 (27.44%)	11 (0.02%)	99 (0.22%)	68 (0.15%)	276 (0.62%)	Total	Sub-District - Bhagawanpur - II (1934502479)
26,473 (59.35%)	12,239 (27.44%)	11 (0.02%)	99 (0.22%)	68 (0.15%)	276 (0.62%)	Rural	
0 (0%)	0 (0%)	0 (0%)	0 (0%)	0 (0%)	0 (0%)	Urban	
38,027 (70.04%)	9,043 (16.66%)	5 (0.01%)	189 (0.35%)	118 (0.22%)	268 (0.49%)	Total	Sub-District - Bhagawanpur - I (1934502480)
37,203 (71.84%)	7,993 (15.43%)	5 (0.01%)	186 (0.36%)	115 (0.22%)	267 (0.52%)	Rural	
824 (32.82%)	1,050 (41.82%)	0 (0%)	3 (0.12%)	3 (0.12%)	1 (0.04%)	Urban	
33,217 (83.54%)	3,955 (9.95%)	7 (0.02%)	63 (0.16%)	80 (0.2%)	42 (0.11%)	Total	Sub-District - Chandipur (1934502481)
31,860 (85.11%)	3,598 (9.61%)	5 (0.01%)	50 (0.13%)	77 (0.21%)	33 (0.09%)	Rural	
1,357 (58.29%)	357 (15.34%)	2 (0.09%)	13 (0.56%)	3 (0.13%)	9 (0.39%)	Urban	
23,318 (86.62%)	2,212 (8.22%)	4 (0.01%)	27 (0.1%)	26 (0.1%)	11 (0.04%)	Total	Sub-District - Sutahata (1934502482)
22,370 (86.77%)	2,187 (8.48%)	4 (0.02%)	18 (0.07%)	26 (0.1%)	11 (0.04%)	Rural	
948 (83.16%)	25 (2.19%)	0 (0%)	9 (0.79%)	0 (0%)	0 (0%)	Urban	
20,988 (94.64%)	523 (2.36%)	1 (0%)	10 (0.05%)	62 (0.28%)	6 (0.03%)	Total	Sub-District - Haldia (1934502483)
20,988 (94.64%)	523 (2.36%)	1 (0%)	10 (0.05%)	62 (0.28%)	6 (0.03%)	Rural	
0 (0%)	0 (0%)	0 (0%)	0 (0%)	0 (0%)	0 (0%)	Urban	
36,360 (87.45%)	2,482 (5.97%)	7 (0.02%)	21 (0.05%)	58 (0.14%)	12 (0.03%)	Total	Sub-District - Nandigram - I (1934502484)
35,661 (88.33%)	2,271 (5.62%)	4 (0.01%)	21 (0.05%)	58 (0.14%)	12 (0.03%)	Rural	
699 (58.1%)	211 (17.54%)	3 (0.25%)	0 (0%)	0 (0%)	0 (0%)	Urban	
24,366 (91.65%)	1,084 (4.08%)	5 (0.02%)	14 (0.05%)	151 (0.57%)	13 (0.05%)	Total	Sub-District - Nandigram - II (1934502485)
23,253 (91.39%)	1,077 (4.23%)	5 (0.02%)	14 (0.06%)	146 (0.57%)	13 (0.05%)	Rural	
1,113 (97.46%)	7 (0.61%)	0 (0%)	0 (0%)	5 (0.44%)	0 (0%)	Urban	

**by main source of Drinking water, 2011.**

having following source of drinking water						Total/ Rural/ Urban	Name of Sub-District
Handpump	Tubewell/borehole	Spring	River/ canal	Tank/ pond/ lake	Other Sources		
9	10	11	12	13	14	3	2
16,983 (62.26%)	8,878 (32.55%)	1 (0%)	66 (0.24%)	71 (0.26%)	46 (0.17%)	Total	Sub-District - Khejuri - I (1934502486)
16,983 (62.26%)	8,878 (32.55%)	1 (0%)	66 (0.24%)	71 (0.26%)	46 (0.17%)	Rural	
0 (0%)	0 (0%)	0 (0%)	0 (0%)	0 (0%)	0 (0%)	Urban	
15,694 (57.83%)	8,138 (29.99%)	34 (0.13%)	115 (0.42%)	97 (0.36%)	128 (0.47%)	Total	Sub-District - Khejuri - II (1934502487)
15,694 (57.83%)	8,138 (29.99%)	34 (0.13%)	115 (0.42%)	97 (0.36%)	128 (0.47%)	Rural	
0 (0%)	0 (0%)	0 (0%)	0 (0%)	0 (0%)	0 (0%)	Urban	
24,602 (66.84%)	7,780 (21.14%)	5 (0.01%)	30 (0.08%)	177 (0.48%)	60 (0.16%)	Total	Sub-District - Contai - I (1934502488)
24,602 (66.84%)	7,780 (21.14%)	5 (0.01%)	30 (0.08%)	177 (0.48%)	60 (0.16%)	Rural	
0 (0%)	0 (0%)	0 (0%)	0 (0%)	0 (0%)	0 (0%)	Urban	
22,702 (60.37%)	7,903 (21.02%)	8 (0.02%)	116 (0.31%)	116 (0.31%)	190 (0.51%)	Total	Sub-District - Deshopran (1934502489)
22,247 (60.77%)	7,515 (20.53%)	8 (0.02%)	106 (0.29%)	115 (0.31%)	190 (0.52%)	Rural	
455 (45.77%)	388 (39.03%)	0 (0%)	10 (1.01%)	1 (0.1%)	0 (0%)	Urban	
21,865 (64.61%)	3,390 (10.02%)	6 (0.02%)	238 (0.7%)	616 (1.82%)	756 (2.23%)	Total	Sub-District - Contai - III (1934502490)
21,865 (64.61%)	3,390 (10.02%)	6 (0.02%)	238 (0.7%)	616 (1.82%)	756 (2.23%)	Rural	
0 (0%)	0 (0%)	0 (0%)	0 (0%)	0 (0%)	0 (0%)	Urban	
24,472 (69.82%)	5,754 (16.42%)	11 (0.03%)	131 (0.37%)	192 (0.55%)	248 (0.71%)	Total	Sub-District - Egra - I (1934502491)
24,472 (69.82%)	5,754 (16.42%)	11 (0.03%)	131 (0.37%)	192 (0.55%)	248 (0.71%)	Rural	
0 (0%)	0 (0%)	0 (0%)	0 (0%)	0 (0%)	0 (0%)	Urban	
26,367 (68.15%)	6,266 (16.19%)	1 (0%)	43 (0.11%)	154 (0.4%)	245 (0.63%)	Total	Sub-District - Egra - II (1934502492)
26,367 (68.15%)	6,266 (16.19%)	1 (0%)	43 (0.11%)	154 (0.4%)	245 (0.63%)	Rural	
0 (0%)	0 (0%)	0 (0%)	0 (0%)	0 (0%)	0 (0%)	Urban	
22,599 (65.47%)	6,074 (17.6%)	10 (0.03%)	97 (0.28%)	156 (0.45%)	155 (0.45%)	Total	Sub-District - Ramnagar - I (1934502493)
22,332 (66.99%)	5,670 (17.01%)	9 (0.03%)	94 (0.28%)	155 (0.46%)	146 (0.44%)	Rural	
267 (22.65%)	404 (34.27%)	1 (0.08%)	3 (0.25%)	1 (0.08%)	9 (0.76%)	Urban	
20,605 (66.02%)	4,475 (14.34%)	6 (0.02%)	52 (0.17%)	53 (0.17%)	71 (0.23%)	Total	Sub-District - Ramnagar - II (1934502494)
20,605 (66.02%)	4,475 (14.34%)	6 (0.02%)	52 (0.17%)	53 (0.17%)	71 (0.23%)	Rural	
0 (0%)	0 (0%)	0 (0%)	0 (0%)	0 (0%)	0 (0%)	Urban	
41,387 (46.37%)	19,684 (22.05%)	33 (0.04%)	204 (0.23%)	279 (0.31%)	518 (0.58%)	Total	Sub-District - Not under any sub-district (1934599999)
0 (0%)	0 (0%)	0 (0%)	0 (0%)	0 (0%)	0 (0%)	Rural	
41,387 (46.37%)	19,684 (22.05%)	33 (0.04%)	204 (0.23%)	279 (0.31%)	518 (0.58%)	Urban	
<b>796,419 (72.43%)</b>	<b>164,984 (15%)</b>	<b>234 (0.02%)</b>	<b>2,153 (0.2%)</b>	<b>3,494 (0.32%)</b>	<b>4,126 (0.38%)</b>	<b>Total</b>	<b>District - Purba Medinipur (19345)</b>
<b>738,465 (75.44%)</b>	<b>137,022 (14%)</b>	<b>187 (0.02%)</b>	<b>1,875 (0.19%)</b>	<b>3,156 (0.32%)</b>	<b>3,252 (0.33%)</b>	<b>Rural</b>	
<b>57,954 (48.01%)</b>	<b>27,962 (23.17%)</b>	<b>47 (0.04%)</b>	<b>278 (0.23%)</b>	<b>338 (0.28%)</b>	<b>874 (0.72%)</b>	<b>Urban</b>	



**Table - 4 : Number and Percentage of Households**

Sl. No.	Name of Sub-District	Total/ Rural/ Urban	Total number of households	Number and Percentage of households		
				Electricity	Kerosene	Solar
1	2	3	4	5	6	7
1	Sub-District - Panskura (1934502470)	Total	62,705	39,272 (62.63%)	22,396 (35.72%)	444 (0.71%)
		Rural	62,705	39,272 (62.63%)	22,396 (35.72%)	444 (0.71%)
		Urban	0 (0%)	0 (0%)	0 (0%)	0 (0%)
2	Sub-District - Kolaghat (1934502471)	Total	61,693	40,284 (65.3%)	20,598 (33.39%)	480 (0.78%)
		Rural	50,675	30,984 (61.14%)	19,119 (37.73%)	365 (0.72%)
		Urban	11,018	9,300 (84.41%)	1,479 (13.42%)	115 (1.04%)
3	Sub-District - Tamluk (1934502472)	Total	47,824	26,907 (56.26%)	20,119 (42.07%)	611 (1.28%)
		Rural	45,819	25,331 (55.28%)	19,722 (43.04%)	599 (1.31%)
		Urban	2,005	1,576 (78.6%)	397 (19.8%)	12 (0.6%)
4	Sub-District - Sahid Matangini (1934502473)	Total	44,450	30,768 (69.22%)	12,853 (28.92%)	452 (1.02%)
		Rural	41,021	27,847 (67.88%)	12,366 (30.15%)	446 (1.09%)
		Urban	3,429	2,921 (85.19%)	487 (14.2%)	6 (0.17%)
5	Sub-District - Nanda Kumar (1934502474)	Total	58,568	23,157 (39.54%)	34,665 (59.19%)	488 (0.83%)
		Rural	58,568	23,157 (39.54%)	34,665 (59.19%)	488 (0.83%)
		Urban	0 (0%)	0 (0%)	0 (0%)	0 (0%)
6	Sub-District - Mahisadal (1934502475)	Total	44,434	23,663 (53.25%)	20,045 (45.11%)	394 (0.89%)
		Rural	42,888	22,351 (52.11%)	19,820 (46.21%)	390 (0.91%)
		Urban	1,546	1,312 (84.86%)	225 (14.55%)	4 (0.26%)
7	Sub-District - Moyna (1934502476)	Total	52,247	19,042 (36.45%)	32,659 (62.51%)	292 (0.56%)
		Rural	50,836	18,103 (35.61%)	32,349 (63.63%)	286 (0.56%)
		Urban	1,411	939 (66.55%)	310 (21.97%)	6 (0.43%)
8	Sub-District - Potashpur - I (1934502477)	Total	40,544	15,496 (38.22%)	24,622 (60.73%)	292 (0.72%)
		Rural	39,008	15,208 (38.99%)	23,487 (60.21%)	229 (0.59%)
		Urban	1,536	288 (18.75%)	1,135 (73.89%)	63 (4.1%)
9	Sub-District - Potashpur - II (1934502478)	Total	39,762	13,671 (34.38%)	25,587 (64.35%)	331 (0.83%)
		Rural	39,762	13,671 (34.38%)	25,587 (64.35%)	331 (0.83%)
		Urban	0 (0%)	0 (0%)	0 (0%)	0 (0%)
10	Sub-District - Bhagawanpur - II (1934502479)	Total	44,608	18,066 (40.5%)	25,826 (57.9%)	507 (1.14%)
		Rural	44,608	18,066 (40.5%)	25,826 (57.9%)	507 (1.14%)
		Urban	0 (0%)	0 (0%)	0 (0%)	0 (0%)
11	Sub-District - Bhagawanpur - I (1934502480)	Total	54,296	20,955 (38.59%)	32,518 (59.89%)	573 (1.06%)
		Rural	51,785	19,798 (38.23%)	31,214 (60.28%)	557 (1.08%)
		Urban	2,511	1,157 (46.08%)	1,304 (51.93%)	16 (0.64%)
12	Sub-District - Chandipur (1934502481)	Total	39,764	17,784 (44.72%)	21,354 (53.7%)	398 (1%)
		Rural	37,436	16,374 (43.74%)	20,470 (54.68%)	370 (0.99%)
		Urban	2,328	1,410 (60.57%)	884 (37.97%)	28 (1.2%)
13	Sub-District - Sutahata (1934502482)	Total	26,920	13,456 (49.99%)	13,045 (48.46%)	211 (0.78%)
		Rural	25,780	12,572 (48.77%)	12,841 (49.81%)	184 (0.71%)
		Urban	1,140	884 (77.54%)	204 (17.89%)	27 (2.37%)
14	Sub-District - Haldia (1934502483)	Total	22,177	11,322 (51.05%)	10,299 (46.44%)	439 (1.98%)
		Rural	22,177	11,322 (51.05%)	10,299 (46.44%)	439 (1.98%)
		Urban	0 (0%)	0 (0%)	0 (0%)	0 (0%)
15	Sub-District - Nandigram - I (1934502484)	Total	41,577	14,762 (35.51%)	25,904 (62.3%)	558 (1.34%)
		Rural	40,374	13,840 (34.28%)	25,624 (63.47%)	558 (1.38%)
		Urban	1,203	922 (76.64%)	280 (23.28%)	0 (0%)
16	Sub-District - Nandigram - II (1934502485)	Total	26,586	9,781 (36.79%)	16,516 (62.12%)	277 (1.04%)
		Rural	25,444	9,404 (36.96%)	15,757 (61.93%)	273 (1.07%)
		Urban	1,142	377 (33.01%)	759 (66.46%)	4 (0.35%)

**by main source of Lighting, 2011.**

having following main source of lighting			Total/ Rural/ Urban	Name of Sub-District
Other oil	Any other	No lighting		
8	9	10	3	2
170 (0.27%)	52 (0.08%)	371 (0.59%)	Total	Sub-District - Panskura (1934502470)
170 (0.27%)	52 (0.08%)	371 (0.59%)	Rural	
0 (0%)	0 (0%)	0 (0%)	Urban	
74 (0.12%)	81 (0.13%)	176 (0.29%)	Total	Sub-District - Kolaghat (1934502471)
57 (0.11%)	63 (0.12%)	87 (0.17%)	Rural	
17 (0.15%)	18 (0.16%)	89 (0.81%)	Urban	
79 (0.17%)	38 (0.08%)	70 (0.15%)	Total	Sub-District - Tamluk (1934502472)
72 (0.16%)	37 (0.08%)	58 (0.13%)	Rural	
7 (0.35%)	1 (0.05%)	12 (0.6%)	Urban	
57 (0.13%)	59 (0.13%)	261 (0.59%)	Total	Sub-District - Sahid Matangini (1934502473)
52 (0.13%)	57 (0.14%)	253 (0.62%)	Rural	
5 (0.15%)	2 (0.06%)	8 (0.23%)	Urban	
30 (0.05%)	50 (0.09%)	178 (0.3%)	Total	Sub-District - Nanda Kumar (1934502474)
30 (0.05%)	50 (0.09%)	178 (0.3%)	Rural	
0 (0%)	0 (0%)	0 (0%)	Urban	
79 (0.18%)	75 (0.17%)	178 (0.4%)	Total	Sub-District - Mahisadal (1934502475)
76 (0.18%)	75 (0.17%)	176 (0.41%)	Rural	
3 (0.19%)	0 (0%)	2 (0.13%)	Urban	
131 (0.25%)	83 (0.16%)	40 (0.08%)	Total	Sub-District - Moyna (1934502476)
13 (0.03%)	55 (0.11%)	30 (0.06%)	Rural	
118 (8.36%)	28 (1.98%)	10 (0.71%)	Urban	
39 (0.1%)	41 (0.1%)	54 (0.13%)	Total	Sub-District - Potashpur - I (1934502477)
28 (0.07%)	41 (0.11%)	15 (0.04%)	Rural	
11 (0.72%)	0 (0%)	39 (2.54%)	Urban	
125 (0.31%)	36 (0.09%)	12 (0.03%)	Total	Sub-District - Potashpur - II (1934502478)
125 (0.31%)	36 (0.09%)	12 (0.03%)	Rural	
0 (0%)	0 (0%)	0 (0%)	Urban	
44 (0.1%)	15 (0.03%)	150 (0.34%)	Total	Sub-District - Bhagawanpur - II (1934502479)
44 (0.1%)	15 (0.03%)	150 (0.34%)	Rural	
0 (0%)	0 (0%)	0 (0%)	Urban	
118 (0.22%)	74 (0.14%)	58 (0.11%)	Total	Sub-District - Bhagawanpur - I (1934502480)
116 (0.22%)	42 (0.08%)	58 (0.11%)	Rural	
2 (0.08%)	32 (1.27%)	0 (0%)	Urban	
92 (0.23%)	29 (0.07%)	107 (0.27%)	Total	Sub-District - Chandipur (1934502481)
91 (0.24%)	28 (0.07%)	103 (0.28%)	Rural	
1 (0.04%)	1 (0.04%)	4 (0.17%)	Urban	
38 (0.14%)	22 (0.08%)	148 (0.55%)	Total	Sub-District - Sutahata (1934502482)
14 (0.05%)	22 (0.09%)	147 (0.57%)	Rural	
24 (2.11%)	0 (0%)	1 (0.09%)	Urban	
63 (0.28%)	26 (0.12%)	28 (0.13%)	Total	Sub-District - Haldia (1934502483)
63 (0.28%)	26 (0.12%)	28 (0.13%)	Rural	
0 (0%)	0 (0%)	0 (0%)	Urban	
78 (0.19%)	59 (0.14%)	216 (0.52%)	Total	Sub-District - Nandigram - I (1934502484)
78 (0.19%)	58 (0.14%)	216 (0.53%)	Rural	
0 (0%)	1 (0.08%)	0 (0%)	Urban	
2 (0.01%)	7 (0.03%)	3 (0.01%)	Total	Sub-District - Nandigram - II (1934502485)
2 (0.01%)	5 (0.02%)	3 (0.01%)	Rural	
0 (0%)	2 (0.18%)	0 (0%)	Urban	

**Table- 4 : Number and Percentage of Households**

Sl. No.	Name of Sub-District	Total/ Rural/ Urban	Total number of households	Number and Percentage of households		
				Electricity	Kerosene	Solar
1	2	3	4	5	6	7
17	Sub-District - Khejuri - I (1934502486)	Total	27,278	7,319 (26.83%)	19,541 (71.64%)	308 (1.13%)
		Rural	27,278	7,319 (26.83%)	19,541 (71.64%)	308 (1.13%)
		Urban	0 (0%)	0 (0%)	0 (0%)	0 (0%)
18	Sub-District - Khejuri - II (1934502487)	Total	27,138	6,977 (25.71%)	19,651 (72.41%)	424 (1.56%)
		Rural	27,138	6,977 (25.71%)	19,651 (72.41%)	424 (1.56%)
		Urban	0 (0%)	0 (0%)	0 (0%)	0 (0%)
19	Sub-District - Contai - I (1934502488)	Total	36,806	18,753 (50.95%)	17,326 (47.07%)	449 (1.22%)
		Rural	36,806	18,753 (50.95%)	17,326 (47.07%)	449 (1.22%)
		Urban	0 (0%)	0 (0%)	0 (0%)	0 (0%)
20	Sub-District - Deshopran (1934502489)	Total	37,603	12,664 (33.68%)	24,086 (64.05%)	759 (2.02%)
		Rural	36,609	12,267 (33.51%)	23,492 (64.17%)	758 (2.07%)
		Urban	994	397 (39.94%)	594 (59.76%)	1 (0.1%)
21	Sub-District - Contai - III (1934502490)	Total	33,842	13,553 (40.05%)	19,606 (57.93%)	539 (1.59%)
		Rural	33,842	13,553 (40.05%)	19,606 (57.93%)	539 (1.59%)
		Urban	0 (0%)	0 (0%)	0 (0%)	0 (0%)
22	Sub-District - Egra - I (1934502491)	Total	35,048	16,263 (46.4%)	18,358 (52.38%)	244 (0.7%)
		Rural	35,048	16,263 (46.4%)	18,358 (52.38%)	244 (0.7%)
		Urban	0 (0%)	0 (0%)	0 (0%)	0 (0%)
23	Sub-District - Egra - II (1934502492)	Total	38,691	15,304 (39.55%)	22,858 (59.08%)	388 (1%)
		Rural	38,691	15,304 (39.55%)	22,858 (59.08%)	388 (1%)
		Urban	0 (0%)	0 (0%)	0 (0%)	0 (0%)
24	Sub-District - Ramnagar - I (1934502493)	Total	34,516	17,396 (50.4%)	16,515 (47.85%)	436 (1.26%)
		Rural	33,337	16,469 (49.4%)	16,265 (48.79%)	434 (1.3%)
		Urban	1,179	927 (78.63%)	250 (21.2%)	2 (0.17%)
25	Sub-District - Ramnagar - II (1934502494)	Total	31,209	14,468 (46.36%)	16,172 (51.82%)	406 (1.3%)
		Rural	31,209	14,468 (46.36%)	16,172 (51.82%)	406 (1.3%)
		Urban	0 (0%)	0 (0%)	0 (0%)	0 (0%)
26	Sub-District - Not under any sub-district (1934599999)	Total	89,259	69,678 (78.06%)	17,804 (19.95%)	888 (0.99%)
		Rural	0 (0%)	0 (0%)	0 (0%)	0 (0%)
		Urban	89,259	69,678 (78.06%)	17,804 (19.95%)	888 (0.99%)
<b>District - Purba Medinipur (19345)</b>		<b>Total</b>	<b>10,99,545</b>	<b>530,761 (48.27%)</b>	<b>550,923 (50.1%)</b>	<b>11,588 (1.05%)</b>
		<b>Rural</b>	<b>9,78,844</b>	<b>438,673 (44.82%)</b>	<b>524,811 (53.62%)</b>	<b>10,416 (1.06%)</b>
		<b>Urban</b>	<b>1,20,701</b>	<b>92,088 (76.29%)</b>	<b>26,112 (21.63%)</b>	<b>1,172 (0.97%)</b>

Note: Percentage is given in brackets after the number of households.

Data Source:-Census of India, 2011, HH- series Tables on Houses, Household amenities and assets.

**by main source of Lighting, 2011.**

having following main source of lighting			Total/ Rural/ Urban	Name of Sub-District
Other oil	Any other	No lighting		
8	9	10	3	2
18 (0.07%)	29 (0.11%)	63 (0.23%)	Total	Sub-District - Khejuri - I (1934502486)
18 (0.07%)	29 (0.11%)	63 (0.23%)	Rural	
0 (0%)	0 (0%)	0 (0%)	Urban	
38 (0.14%)	26 (0.1%)	22 (0.08%)	Total	Sub-District - Khejuri - II (1934502487)
38 (0.14%)	26 (0.1%)	22 (0.08%)	Rural	
0 (0%)	0 (0%)	0 (0%)	Urban	
26 (0.07%)	44 (0.12%)	208 (0.57%)	Total	Sub-District - Contai - I (1934502488)
26 (0.07%)	44 (0.12%)	208 (0.57%)	Rural	
0 (0%)	0 (0%)	0 (0%)	Urban	
23 (0.06%)	34 (0.09%)	37 (0.1%)	Total	Sub-District - Deshopran (1934502489)
22 (0.06%)	34 (0.09%)	36 (0.1%)	Rural	
1 (0.1%)	0 (0%)	1 (0.1%)	Urban	
61 (0.18%)	41 (0.12%)	42 (0.12%)	Total	Sub-District - Contai - III (1934502490)
61 (0.18%)	41 (0.12%)	42 (0.12%)	Rural	
0 (0%)	0 (0%)	0 (0%)	Urban	
30 (0.09%)	62 (0.18%)	91 (0.26%)	Total	Sub-District - Egra - I (1934502491)
30 (0.09%)	62 (0.18%)	91 (0.26%)	Rural	
0 (0%)	0 (0%)	0 (0%)	Urban	
65 (0.17%)	29 (0.07%)	47 (0.12%)	Total	Sub-District - Egra - II (1934502492)
65 (0.17%)	29 (0.07%)	47 (0.12%)	Rural	
0 (0%)	0 (0%)	0 (0%)	Urban	
13 (0.04%)	45 (0.13%)	111 (0.32%)	Total	Sub-District - Ramnagar - I (1934502493)
13 (0.04%)	45 (0.13%)	111 (0.33%)	Rural	
0 (0%)	0 (0%)	0 (0%)	Urban	
30 (0.1%)	32 (0.1%)	101 (0.32%)	Total	Sub-District - Ramnagar - II (1934502494)
30 (0.1%)	32 (0.1%)	101 (0.32%)	Rural	
0 (0%)	0 (0%)	0 (0%)	Urban	
349 (0.39%)	132 (0.15%)	408 (0.46%)	Total	Sub-District - Not under any sub-district (1934599999)
0 (0%)	0 (0%)	0 (0%)	Rural	
349 (0.39%)	132 (0.15%)	408 (0.46%)	Urban	
<b>1,872 (0.17%)</b>	<b>1,221 (0.11%)</b>	<b>3,180 (0.29%)</b>	<b>Total</b>	<b>District - Purba Medinipur (19345)</b>
<b>1,334 (0.14%)</b>	<b>1,004 (0.1%)</b>	<b>2,606 (0.27%)</b>	<b>Rural</b>	
<b>538 (0.45%)</b>	<b>217 (0.18%)</b>	<b>574 (0.48%)</b>	<b>Urban</b>	

**Table -5 : Number and Percentage of Households**

Sl. No.	Name of Sub-District	Total/Rural/Urban	Total number of households	Number and percentage of households			
				Flush/Pour latrine			Pit
				Piped sewer system	Septic tank	Other system	With slab/Ventilated improved pit
1	2	3	4	5	6	7	8
1	Sub-District - Panskura (1934502470)	Total	62,705	1,129 (1.8%)	9,004 (14.36%)	9,353 (14.92%)	19,348 (30.86%)
		Rural	62,705	1,129 (1.8%)	9,004 (14.36%)	9,353 (14.92%)	19,348 (30.86%)
		Urban	0 (0%)	0 (0%)	0 (0%)	0 (0%)	0 (0%)
2	Sub-District - Kolaghat (1934502471)	Total	61,693	1,327 (2.15%)	12,656 (20.51%)	4,248 (6.89%)	22,886 (37.1%)
		Rural	50,675	915 (1.81%)	9,057 (17.87%)	3,796 (7.49%)	19,194 (37.88%)
		Urban	11,018	412 (3.74%)	3,599 (32.66%)	452 (4.1%)	3,692 (33.51%)
3	Sub-District - Tamluk (1934502472)	Total	47,824	869 (1.82%)	8,279 (17.31%)	8,638 (18.06%)	11,143 (23.3%)
		Rural	45,819	828 (1.81%)	7,660 (16.72%)	8,580 (18.73%)	10,720 (23.4%)
		Urban	2,005	41 (2.04%)	619 (30.87%)	58 (2.89%)	423 (21.1%)
4	Sub-District - Sahid Matangini (1934502473)	Total	44,450	865 (1.95%)	8,166 (18.37%)	8,524 (19.18%)	12,440 (27.99%)
		Rural	41,021	788 (1.92%)	6,948 (16.94%)	8,373 (20.41%)	11,189 (27.28%)
		Urban	3,429	77 (2.25%)	1,218 (35.52%)	151 (4.4%)	1,251 (36.48%)
5	Sub-District - Nanda Kumar (1934502474)	Total	58,568	1,060 (1.81%)	8,093 (13.82%)	13,541 (23.12%)	12,606 (21.52%)
		Rural	58,568	1,060 (1.81%)	8,093 (13.82%)	13,541 (23.12%)	12,606 (21.52%)
		Urban	0 (0%)	0 (0%)	0 (0%)	0 (0%)	0 (0%)
6	Sub-District - Mahisadal (1934502475)	Total	44,434	1,179 (2.65%)	8,952 (20.15%)	12,918 (29.07%)	11,137 (25.06%)
		Rural	42,888	1,153 (2.69%)	8,254 (19.25%)	12,748 (29.72%)	10,771 (25.11%)
		Urban	1,546	26 (1.68%)	698 (45.15%)	170 (11%)	366 (23.67%)
7	Sub-District - Moyna (1934502476)	Total	52,247	1,472 (2.82%)	6,101 (11.68%)	10,021 (19.18%)	13,460 (25.76%)
		Rural	50,836	1,381 (2.72%)	5,456 (10.73%)	9,831 (19.34%)	13,314 (26.19%)
		Urban	1,411	91 (6.45%)	645 (45.71%)	190 (13.47%)	146 (10.35%)
8	Sub-District - Potashpur - I (1934502477)	Total	40,544	403 (0.99%)	5,975 (14.74%)	9,167 (22.61%)	11,482 (28.32%)
		Rural	39,008	354 (0.91%)	5,633 (14.44%)	8,689 (22.27%)	11,166 (28.62%)
		Urban	1,536	49 (3.19%)	342 (22.27%)	478 (31.12%)	316 (20.57%)
9	Sub-District - Potashpur - II (1934502478)	Total	39,762	677 (1.7%)	3,617 (9.1%)	10,045 (25.26%)	9,954 (25.03%)
		Rural	39,762	677 (1.7%)	3,617 (9.1%)	10,045 (25.26%)	9,954 (25.03%)
		Urban	0 (0%)	0 (0%)	0 (0%)	0 (0%)	0 (0%)
10	Sub-District - Bhagawanpur - II (1934502479)	Total	44,608	1,301 (2.92%)	6,320 (14.17%)	13,491 (30.24%)	12,158 (27.26%)
		Rural	44,608	1,301 (2.92%)	6,320 (14.17%)	13,491 (30.24%)	12,158 (27.26%)
		Urban	0 (0%)	0 (0%)	0 (0%)	0 (0%)	0 (0%)
11	Sub-District - Bhagawanpur - I (1934502480)	Total	54,296	1,357 (2.5%)	11,852 (21.83%)	13,207 (24.32%)	10,822 (19.93%)
		Rural	51,785	1,255 (2.42%)	11,546 (22.3%)	12,656 (24.44%)	10,044 (19.4%)
		Urban	2,511	102 (4.06%)	306 (12.19%)	551 (21.94%)	778 (30.98%)
12	Sub-District - Chandipur (1934502481)	Total	39,764	741 (1.86%)	6,133 (15.42%)	12,477 (31.38%)	10,464 (26.32%)
		Rural	37,436	727 (1.94%)	5,579 (14.9%)	11,810 (31.55%)	9,960 (26.61%)
		Urban	2,328	14 (0.6%)	554 (23.8%)	667 (28.65%)	504 (21.65%)
13	Sub-District - Sutahata (1934502482)	Total	26,920	595 (2.21%)	5,083 (18.88%)	5,483 (20.37%)	4,935 (18.33%)
		Rural	25,780	584 (2.27%)	4,758 (18.46%)	5,182 (20.1%)	4,803 (18.63%)
		Urban	1,140	11 (0.96%)	325 (28.51%)	301 (26.4%)	132 (11.58%)
14	Sub-District - Haldia (1934502483)	Total	22,177	430 (1.94%)	3,362 (15.16%)	3,704 (16.7%)	6,428 (28.98%)
		Rural	22,177	430 (1.94%)	3,362 (15.16%)	3,704 (16.7%)	6,428 (28.98%)
		Urban	0 (0%)	0 (0%)	0 (0%)	0 (0%)	0 (0%)
15	Sub-District - Nandigram - I (1934502484)	Total	41,577	599 (1.44%)	4,518 (10.87%)	13,555 (32.6%)	8,239 (19.82%)
		Rural	40,374	449 (1.11%)	4,144 (10.26%)	13,512 (33.47%)	7,744 (19.18%)
		Urban	1,203	150 (12.47%)	374 (31.09%)	43 (3.57%)	495 (41.15%)
16	Sub-District - Nandigram - II (1934502485)	Total	26,586	372 (1.4%)	2,993 (11.26%)	5,305 (19.95%)	11,734 (44.14%)
		Rural	25,444	305 (1.2%)	2,802 (11.01%)	5,190 (20.4%)	11,206 (44.04%)
		Urban	1,142	67 (5.87%)	191 (16.73%)	115 (10.07%)	528 (46.23%)

**by type of Latrine facility, 2011**

having following type of latrine facility						Total/ Rural/ Urban	Name of Sub-District
Latrine	Night Soil disposed into open drain	Service Latrine		No latrine within premises			
Without slab/open pit		Night soil removed by human	Night soil serviced by animals	Public Latrine	Open		
9	10	11	12	13	14	3	2
5,507 (8.78%)	350 (0.56%)	1,605 (2.56%)	471 (0.75%)	2,397 (3.82%)	13,541 (21.59%)	Total	Sub-District - Panskura
5,507 (8.78%)	350 (0.56%)	1,605 (2.56%)	471 (0.75%)	2,397 (3.82%)	13,541 (21.59%)	Rural	(1934502470)
0 (0%)	0 (0%)	0 (0%)	0 (0%)	0 (0%)	0 (0%)	Urban	
4,163 (6.75%)	283 (0.46%)	1,544 (2.5%)	42 (0.07%)	3,204 (5.19%)	11,340 (18.38%)	Total	Sub-District - Kolaghat
4,034 (7.96%)	256 (0.51%)	1,413 (2.79%)	33 (0.07%)	2,419 (4.77%)	9,558 (18.86%)	Rural	(1934502471)
129 (1.17%)	27 (0.25%)	131 (1.19%)	9 (0.08%)	785 (7.12%)	1,782 (16.17%)	Urban	
4,102 (8.58%)	318 (0.66%)	597 (1.25%)	317 (0.66%)	3,858 (8.07%)	9,703 (20.29%)	Total	Sub-District - Tamluk
3,939 (8.6%)	318 (0.69%)	543 (1.19%)	317 (0.69%)	3,578 (7.81%)	9,336 (20.38%)	Rural	(1934502472)
163 (8.13%)	0 (0%)	54 (2.69%)	0 (0%)	280 (13.97%)	367 (18.3%)	Urban	
2,155 (4.85%)	406 (0.91%)	506 (1.14%)	78 (0.18%)	2,450 (5.51%)	8,860 (19.93%)	Total	Sub-District - Sahid
2,071 (5.05%)	373 (0.91%)	492 (1.2%)	76 (0.19%)	2,186 (5.33%)	8,525 (20.78%)	Rural	Matangini (1934502473)
84 (2.45%)	33 (0.96%)	14 (0.41%)	2 (0.06%)	264 (7.7%)	335 (9.77%)	Urban	
7,944 (13.56%)	623 (1.06%)	2,635 (4.5%)	80 (0.14%)	1,928 (3.29%)	10,058 (17.17%)	Total	Sub-District - Nanda Kumar
7,944 (13.56%)	623 (1.06%)	2,635 (4.5%)	80 (0.14%)	1,928 (3.29%)	10,058 (17.17%)	Rural	(1934502474)
0 (0%)	0 (0%)	0 (0%)	0 (0%)	0 (0%)	0 (0%)	Urban	
3,920 (8.82%)	369 (0.83%)	1,651 (3.72%)	67 (0.15%)	1,674 (3.77%)	2,567 (5.78%)	Total	Sub-District - Mahisadal
3,909 (9.11%)	368 (0.86%)	1,554 (3.62%)	67 (0.16%)	1,564 (3.65%)	2,500 (5.83%)	Rural	(1934502475)
11 (0.71%)	1 (0.06%)	97 (6.27%)	0 (0%)	110 (7.12%)	67 (4.33%)	Urban	
5,324 (10.19%)	382 (0.73%)	2,986 (5.72%)	358 (0.69%)	2,589 (4.96%)	9,554 (18.29%)	Total	Sub-District - Moyna
5,316 (10.46%)	378 (0.74%)	2,986 (5.87%)	358 (0.7%)	2,478 (4.87%)	9,338 (18.37%)	Rural	(1934502476)
8 (0.57%)	4 (0.28%)	0 (0%)	0 (0%)	111 (7.87%)	216 (15.31%)	Urban	
9,504 (23.44%)	864 (2.13%)	923 (2.28%)	12 (0.03%)	338 (0.83%)	1,876 (4.63%)	Total	Sub-District - Potashpur - I
9,343 (23.95%)	845 (2.17%)	897 (2.3%)	10 (0.03%)	305 (0.78%)	1,766 (4.53%)	Rural	(1934502477)
161 (10.48%)	19 (1.24%)	26 (1.69%)	2 (0.13%)	33 (2.15%)	110 (7.16%)	Urban	
9,216 (23.18%)	768 (1.93%)	2,720 (6.84%)	230 (0.58%)	589 (1.48%)	1,946 (4.89%)	Total	Sub-District - Potashpur - II
9,216 (23.18%)	768 (1.93%)	2,720 (6.84%)	230 (0.58%)	589 (1.48%)	1,946 (4.89%)	Rural	(1934502478)
0 (0%)	0 (0%)	0 (0%)	0 (0%)	0 (0%)	0 (0%)	Urban	
4,957 (11.11%)	63 (0.14%)	2,530 (5.67%)	110 (0.25%)	1,254 (2.81%)	2,424 (5.43%)	Total	Sub-District - Bhagawanpur -
4,957 (11.11%)	63 (0.14%)	2,530 (5.67%)	110 (0.25%)	1,254 (2.81%)	2,424 (5.43%)	Rural	II (1934502479)
0 (0%)	0 (0%)	0 (0%)	0 (0%)	0 (0%)	0 (0%)	Urban	
5,272 (9.71%)	212 (0.39%)	3,635 (6.69%)	575 (1.06%)	1,831 (3.37%)	5,533 (10.19%)	Total	Sub-District - Bhagawanpur -
4,945 (9.55%)	209 (0.4%)	3,635 (7.02%)	571 (1.1%)	1,641 (3.17%)	5,283 (10.2%)	Rural	I (1934502480)
327 (13.02%)	3 (0.12%)	0 (0%)	4 (0.16%)	190 (7.57%)	250 (9.96%)	Urban	
3,856 (9.7%)	514 (1.29%)	959 (2.41%)	36 (0.09%)	1,151 (2.89%)	3,433 (8.63%)	Total	Sub-District - Chandipur
3,706 (9.9%)	478 (1.28%)	959 (2.56%)	33 (0.09%)	1,030 (2.75%)	3,154 (8.43%)	Rural	(1934502481)
150 (6.44%)	36 (1.55%)	0 (0%)	3 (0.13%)	121 (5.2%)	279 (11.98%)	Urban	
2,735 (10.16%)	203 (0.75%)	1,446 (5.37%)	130 (0.48%)	1,008 (3.74%)	5,302 (19.7%)	Total	Sub-District - Sutahata
2,621 (10.17%)	202 (0.78%)	1,217 (4.72%)	130 (0.5%)	1,004 (3.89%)	5,279 (20.48%)	Rural	(1934502482)
114 (10%)	1 (0.09%)	229 (20.09%)	0 (0%)	4 (0.35%)	23 (2.02%)	Urban	
3,446 (15.54%)	400 (1.8%)	994 (4.48%)	23 (0.1%)	677 (3.05%)	2,713 (12.23%)	Total	Sub-District - Haldia
3,446 (15.54%)	400 (1.8%)	994 (4.48%)	23 (0.1%)	677 (3.05%)	2,713 (12.23%)	Rural	(1934502483)
0 (0%)	0 (0%)	0 (0%)	0 (0%)	0 (0%)	0 (0%)	Urban	
5,297 (12.74%)	173 (0.42%)	3,539 (8.51%)	46 (0.11%)	1,240 (2.98%)	4,371 (10.51%)	Total	Sub-District - Nandigram - I
5,220 (12.93%)	173 (0.43%)	3,527 (8.74%)	46 (0.11%)	1,226 (3.04%)	4,333 (10.73%)	Rural	(1934502484)
77 (6.4%)	0 (0%)	12 (1%)	0 (0%)	14 (1.16%)	38 (3.16%)	Urban	
2,527 (9.51%)	504 (1.9%)	1,592 (5.99%)	54 (0.2%)	313 (1.18%)	1,192 (4.48%)	Total	Sub-District - Nandigram - II
2,332 (9.17%)	504 (1.98%)	1,592 (6.26%)	52 (0.2%)	309 (1.21%)	1,152 (4.53%)	Rural	(1934502485)
195 (17.08%)	0 (0%)	0 (0%)	2 (0.18%)	4 (0.35%)	40 (3.5%)	Urban	



**Table -5 : Number and Percentage of Households**

Sl. No.	Name of Sub-District	Total/Rural/Urban	Total number of households	Number and percentage of households			
				Flush/Pour latrine			Pit
				Piped sewer system	Septic tank	Other system	With slab/Ventilated improved pit
1	2	3	4	5	6	7	8
17	Sub-District - Khejuri - I (1934502486)	Total	27,278	1,099 (4.03%)	4,013 (14.71%)	9,348 (34.27%)	4,835 (17.72%)
		Rural	27,278	1,099 (4.03%)	4,013 (14.71%)	9,348 (34.27%)	4,835 (17.72%)
		Urban	0 (0%)	0 (0%)	0 (0%)	0 (0%)	0 (0%)
18	Sub-District - Khejuri - II (1934502487)	Total	27,138	624 (2.3%)	4,084 (15.05%)	7,834 (28.87%)	6,754 (24.89%)
		Rural	27,138	624 (2.3%)	4,084 (15.05%)	7,834 (28.87%)	6,754 (24.89%)
		Urban	0 (0%)	0 (0%)	0 (0%)	0 (0%)	0 (0%)
19	Sub-District - Contai - I (1934502488)	Total	36,806	1,003 (2.73%)	5,505 (14.96%)	12,572 (34.16%)	9,413 (25.57%)
		Rural	36,806	1,003 (2.73%)	5,505 (14.96%)	12,572 (34.16%)	9,413 (25.57%)
		Urban	0 (0%)	0 (0%)	0 (0%)	0 (0%)	0 (0%)
20	Sub-District - Deshopran (1934502489)	Total	37,603	622 (1.65%)	5,309 (14.12%)	16,262 (43.25%)	6,485 (17.25%)
		Rural	36,609	601 (1.64%)	5,138 (14.03%)	16,029 (43.78%)	6,273 (17.14%)
		Urban	994	21 (2.11%)	171 (17.2%)	233 (23.44%)	212 (21.33%)
21	Sub-District - Contai - III (1934502490)	Total	33,842	797 (2.36%)	4,362 (12.89%)	12,853 (37.98%)	10,613 (31.36%)
		Rural	33,842	797 (2.36%)	4,362 (12.89%)	12,853 (37.98%)	10,613 (31.36%)
		Urban	0 (0%)	0 (0%)	0 (0%)	0 (0%)	0 (0%)
22	Sub-District - Egra - I (1934502491)	Total	35,048	504 (1.44%)	3,338 (9.52%)	11,743 (33.51%)	8,014 (22.87%)
		Rural	35,048	504 (1.44%)	3,338 (9.52%)	11,743 (33.51%)	8,014 (22.87%)
		Urban	0 (0%)	0 (0%)	0 (0%)	0 (0%)	0 (0%)
23	Sub-District - Egra - II (1934502492)	Total	38,691	981 (2.54%)	4,515 (11.67%)	11,810 (30.52%)	7,988 (20.65%)
		Rural	38,691	981 (2.54%)	4,515 (11.67%)	11,810 (30.52%)	7,988 (20.65%)
		Urban	0 (0%)	0 (0%)	0 (0%)	0 (0%)	0 (0%)
24	Sub-District - Ramnagar - I (1934502493)	Total	34,516	782 (2.27%)	6,019 (17.44%)	15,776 (45.71%)	4,150 (12.02%)
		Rural	33,337	774 (2.32%)	5,377 (16.13%)	15,657 (46.97%)	3,979 (11.94%)
		Urban	1,179	8 (0.68%)	642 (54.45%)	119 (10.09%)	171 (14.5%)
25	Sub-District - Ramnagar - II (1934502494)	Total	31,209	787 (2.52%)	5,193 (16.64%)	12,244 (39.23%)	5,471 (17.53%)
		Rural	31,209	787 (2.52%)	5,193 (16.64%)	12,244 (39.23%)	5,471 (17.53%)
		Urban	0 (0%)	0 (0%)	0 (0%)	0 (0%)	0 (0%)
26	Sub-District - Not under any sub-district (1934599999)	Total	89,259	5,231 (5.86%)	43,200 (48.4%)	7,018 (7.86%)	17,428 (19.53%)
		Rural	0 (0%)	0 (0%)	0 (0%)	0 (0%)	0 (0%)
		Urban	89,259	5,231 (5.86%)	43,200 (48.4%)	7,018 (7.86%)	17,428 (19.53%)
<b>District - Purba Medinipur (19345)</b>		<b>Total</b>	<b>10,99,545</b>	<b>26,806 (2.44%)</b>	<b>196,642 (17.88%)</b>	<b>271,137 (24.66%)</b>	<b>270,387 (24.59%)</b>
		<b>Rural</b>	<b>9,78,844</b>	<b>20,506 (2.09%)</b>	<b>143,758 (14.69%)</b>	<b>260,591 (26.62%)</b>	<b>243,945 (24.92%)</b>
		<b>Urban</b>	<b>1,20,701</b>	<b>6,300 (5.22%)</b>	<b>52,884 (43.81%)</b>	<b>10,546 (8.74%)</b>	<b>26,442 (21.91%)</b>

Note: Percentage is given in brackets after the number of households.

Data Source:- Census of India, 2011, HH- series Tables on Houses, Household amenities and assets.

**by type of Latrine facility, 2011**

having following type of latrine facility						Total/ Rural/ Urban	Name of Sub-District
Latrine	Night Soil disposed into open drain	Service Latrine		No latrine within premises			
Without slab/open pit		Night soil removed by human	Night soil serviced by animals	Public Latrine	Open		
9	10	11	12	13	14	3	2
2,209 (8.1%)	584 (2.14%)	3,555 (13.03%)	44 (0.16%)	702 (2.57%)	889 (3.26%)	Total	Sub-District - Khejuri - I
2,209 (8.1%)	584 (2.14%)	3,555 (13.03%)	44 (0.16%)	702 (2.57%)	889 (3.26%)	Rural	(1934502486)
0 (0%)	0 (0%)	0 (0%)	0 (0%)	0 (0%)	0 (0%)	Urban	
2,490 (9.18%)	267 (0.98%)	2,102 (7.75%)	27 (0.1%)	572 (2.11%)	2,384 (8.78%)	Total	Sub-District - Khejuri - II
2,490 (9.18%)	267 (0.98%)	2,102 (7.75%)	27 (0.1%)	572 (2.11%)	2,384 (8.78%)	Rural	(1934502487)
0 (0%)	0 (0%)	0 (0%)	0 (0%)	0 (0%)	0 (0%)	Urban	
2,544 (6.91%)	371 (1.01%)	2,980 (8.1%)	72 (0.2%)	554 (1.51%)	1,792 (4.87%)	Total	Sub-District - Contai - I
2,544 (6.91%)	371 (1.01%)	2,980 (8.1%)	72 (0.2%)	554 (1.51%)	1,792 (4.87%)	Rural	(1934502488)
0 (0%)	0 (0%)	0 (0%)	0 (0%)	0 (0%)	0 (0%)	Urban	
2,535 (6.74%)	243 (0.65%)	1,777 (4.73%)	247 (0.66%)	818 (2.18%)	3,305 (8.79%)	Total	Sub-District - Deshopran
2,421 (6.61%)	224 (0.61%)	1,695 (4.63%)	239 (0.65%)	788 (2.15%)	3,201 (8.74%)	Rural	(1934502489)
114 (11.47%)	19 (1.91%)	82 (8.25%)	8 (0.8%)	30 (3.02%)	104 (10.46%)	Urban	
1,884 (5.57%)	264 (0.78%)	1,305 (3.86%)	36 (0.11%)	456 (1.35%)	1,272 (3.76%)	Total	Sub-District - Contai - III
1,884 (5.57%)	264 (0.78%)	1,305 (3.86%)	36 (0.11%)	456 (1.35%)	1,272 (3.76%)	Rural	(1934502490)
0 (0%)	0 (0%)	0 (0%)	0 (0%)	0 (0%)	0 (0%)	Urban	
4,108 (11.72%)	472 (1.35%)	2,676 (7.64%)	113 (0.32%)	635 (1.81%)	3,445 (9.83%)	Total	Sub-District - Egra - I
4,108 (11.72%)	472 (1.35%)	2,676 (7.64%)	113 (0.32%)	635 (1.81%)	3,445 (9.83%)	Rural	(1934502491)
0 (0%)	0 (0%)	0 (0%)	0 (0%)	0 (0%)	0 (0%)	Urban	
5,765 (14.9%)	318 (0.82%)	5,155 (13.32%)	42 (0.11%)	362 (0.94%)	1,755 (4.54%)	Total	Sub-District - Egra - II
5,765 (14.9%)	318 (0.82%)	5,155 (13.32%)	42 (0.11%)	362 (0.94%)	1,755 (4.54%)	Rural	(1934502492)
0 (0%)	0 (0%)	0 (0%)	0 (0%)	0 (0%)	0 (0%)	Urban	
2,216 (6.42%)	194 (0.56%)	1,152 (3.34%)	107 (0.31%)	826 (2.39%)	3,294 (9.54%)	Total	Sub-District - Ramnagar - I
2,213 (6.64%)	193 (0.58%)	1,152 (3.46%)	107 (0.32%)	767 (2.3%)	3,118 (9.35%)	Rural	(1934502493)
3 (0.25%)	1 (0.08%)	0 (0%)	0 (0%)	59 (5%)	176 (14.93%)	Urban	
2,753 (8.82%)	313 (1%)	1,515 (4.85%)	51 (0.16%)	516 (1.65%)	2,366 (7.58%)	Total	Sub-District - Ramnagar - II
2,753 (8.82%)	313 (1%)	1,515 (4.85%)	51 (0.16%)	516 (1.65%)	2,366 (7.58%)	Rural	(1934502494)
0 (0%)	0 (0%)	0 (0%)	0 (0%)	0 (0%)	0 (0%)	Urban	
477 (0.53%)	405 (0.45%)	195 (0.22%)	319 (0.36%)	2,637 (2.95%)	12,349 (13.84%)	Total	Sub-District - Not under any
0 (0%)	0 (0%)	0 (0%)	0 (0%)	0 (0%)	0 (0%)	Rural	sub-district (1934599999)
477 (0.53%)	405 (0.45%)	195 (0.22%)	319 (0.36%)	2,637 (2.95%)	12,349 (13.84%)	Urban	
<b>106,906 (9.72%)</b>	<b>9,863 (0.9%)</b>	<b>52,274 (4.75%)</b>	<b>3,687 (0.34%)</b>	<b>34,579 (3.14%)</b>	<b>127,264 (11.57%)</b>	<b>Total</b>	<b>District - Purba Medinipur</b>
<b>104,893 (10.72%)</b>	<b>9,314 (0.95%)</b>	<b>51,434 (5.25%)</b>	<b>3,338 (0.34%)</b>	<b>29,937 (3.06%)</b>	<b>111,128 (11.35%)</b>	<b>Rural</b>	<b>(19345)</b>
<b>2,013 (1.67%)</b>	<b>549 (0.45%)</b>	<b>840 (0.7%)</b>	<b>349 (0.29%)</b>	<b>4,642 (3.85%)</b>	<b>16,136 (13.37%)</b>	<b>Urban</b>	



**Table -6 : Number and Percentage of Households by type of Drainage connectivity for waste water outlet , 2011**

Sl. No.	Name of Sub-District	Total/ Rural/ Urban	Total number of households	Number and Percentage of households by type of drainage connectivity for waste water outlet		
				Closed drainage	Open drainage	No drainage
1	2	3	4	5	6	7
1	Sub-District - Panskura (1934502470)	Total	62,705	1,919 (3.06%)	2,383 (3.8%)	58,403 (93.14%)
		Rural	62,705	1,919 (3.06%)	2,383 (3.8%)	58,403 (93.14%)
		Urban	0	0 (0%)	0 (0%)	0 (0%)
2	Sub-District - Kolaghat (1934502471)	Total	61,693	3,934 (6.38%)	3,323 (5.39%)	54,436 (88.24%)
		Rural	50,675	2,360 (4.66%)	2,501 (4.94%)	45,814 (90.41%)
		Urban	11,018	1,574 (14.29%)	822 (7.46%)	8,622 (78.25%)
3	Sub-District - Tamluk (1934502472)	Total	47,824	2,002 (4.19%)	1,664 (3.48%)	44,158 (92.33%)
		Rural	45,819	1,884 (4.11%)	1,213 (2.65%)	42,722 (93.24%)
		Urban	2,005	118 (5.89%)	451 (22.49%)	1,436 (71.62%)
4	Sub-District - Sahid Matangini (1934502473)	Total	44,450	1,877 (4.22%)	2,946 (6.63%)	39,627 (89.15%)
		Rural	41,021	1,592 (3.88%)	2,313 (5.64%)	37,116 (90.48%)
		Urban	3,429	285 (8.31%)	633 (18.46%)	2,511 (73.23%)
5	Sub-District - Nanda Kumar (1934502474)	Total	58,568	1,050 (1.79%)	2,266 (3.87%)	55,252 (94.34%)
		Rural	58,568	1,050 (1.79%)	2,266 (3.87%)	55,252 (94.34%)
		Urban	0	0 (0%)	0 (0%)	0 (0%)
6	Sub-District - Mahisadal (1934502475)	Total	44,434	1,262 (2.84%)	2,949 (6.64%)	40,223 (90.52%)
		Rural	42,888	1,030 (2.4%)	2,670 (6.23%)	39,188 (91.37%)
		Urban	1,546	232 (15.01%)	279 (18.05%)	1,035 (66.95%)
7	Sub-District - Moyna (1934502476)	Total	52,247	1,241 (2.38%)	1,736 (3.32%)	49,270 (94.3%)
		Rural	50,836	930 (1.83%)	1,642 (3.23%)	48,264 (94.94%)
		Urban	1,411	311 (22.04%)	94 (6.66%)	1,006 (71.3%)
8	Sub-District - Potashpur - I (1934502477)	Total	40,544	211 (0.52%)	1,548 (3.82%)	38,785 (95.66%)
		Rural	39,008	185 (0.47%)	1,170 (3%)	37,653 (96.53%)
		Urban	1,536	26 (1.69%)	378 (24.61%)	1,132 (73.7%)
9	Sub-District - Potashpur - II (1934502478)	Total	39,762	671 (1.69%)	2,506 (6.3%)	36,585 (92.01%)
		Rural	39,762	671 (1.69%)	2,506 (6.3%)	36,585 (92.01%)
		Urban	0	0 (0%)	0 (0%)	0 (0%)
10	Sub-District - Bhagawanpur - II (1934502479)	Total	44,608	825 (1.85%)	3,277 (7.35%)	40,506 (90.8%)
		Rural	44,608	825 (1.85%)	3,277 (7.35%)	40,506 (90.8%)
		Urban	0	0 (0%)	0 (0%)	0 (0%)
11	Sub-District - Bhagawanpur - I (1934502480)	Total	54,296	559 (1.03%)	1,866 (3.44%)	51,871 (95.53%)
		Rural	51,785	548 (1.06%)	1,805 (3.49%)	49,432 (95.46%)
		Urban	2,511	11 (0.44%)	61 (2.43%)	2,439 (97.13%)
12	Sub-District - Chandipur (1934502481)	Total	39,764	583 (1.47%)	1,739 (4.37%)	37,442 (94.16%)
		Rural	37,436	518 (1.38%)	1,509 (4.03%)	35,409 (94.59%)
		Urban	2,328	65 (2.79%)	230 (9.88%)	2,033 (87.33%)
13	Sub-District - Sutahata (1934502482)	Total	26,920	692 (2.57%)	1,815 (6.74%)	24,413 (90.69%)
		Rural	25,780	674 (2.61%)	1,730 (6.71%)	23,376 (90.67%)
		Urban	1,140	18 (1.58%)	85 (7.46%)	1,037 (90.96%)
14	Sub-District - Haldia (1934502483)	Total	22,177	95 (0.43%)	680 (3.07%)	21,402 (96.51%)
		Rural	22,177	95 (0.43%)	680 (3.07%)	21,402 (96.51%)
		Urban	0	0 (0%)	0 (0%)	0 (0%)
15	Sub-District - Nandigram - I (1934502484)	Total	41,577	1,024 (2.46%)	2,573 (6.19%)	37,980 (91.35%)
		Rural	40,374	904 (2.24%)	2,462 (6.1%)	37,008 (91.66%)
		Urban	1,203	120 (9.98%)	111 (9.23%)	972 (80.8%)
16	Sub-District - Nandigram - II (1934502485)	Total	26,586	389 (1.46%)	1,961 (7.38%)	24,236 (91.16%)
		Rural	25,444	374 (1.47%)	1,938 (7.62%)	23,132 (90.91%)
		Urban	1,142	15 (1.31%)	23 (2.01%)	1,104 (96.67%)

**Table -6 : Number and Percentage of Households by type of Drainage connectivity for waste water outlet , 2011**

Sl. No.	Name of Sub-District	Total/ Rural/ Urban	Total number of households	Number and Percentage of households by type of drainage connectivity for waste water outlet		
				Closed drainage	Open drainage	No drainage
1	2	3	4	5	6	7
17	Sub-District - Khejuri - I (1934502486)	Total	27,278	371 (1.36%)	2,320 (8.51%)	24,587 (90.13%)
		Rural	27,278	371 (1.36%)	2,320 (8.51%)	24,587 (90.13%)
		Urban	0	0 (0%)	0 (0%)	0 (0%)
18	Sub-District - Khejuri - II (1934502487)	Total	27,138	309 (1.14%)	1,438 (5.3%)	25,391 (93.56%)
		Rural	27,138	309 (1.14%)	1,438 (5.3%)	25,391 (93.56%)
		Urban	0	0 (0%)	0 (0%)	0 (0%)
19	Sub-District - Contai - I (1934502488)	Total	36,806	907 (2.46%)	3,190 (8.67%)	32,709 (88.87%)
		Rural	36,806	907 (2.46%)	3,190 (8.67%)	32,709 (88.87%)
		Urban	0	0 (0%)	0 (0%)	0 (0%)
20	Sub-District - Deshopran (1934502489)	Total	37,603	571 (1.52%)	2,446 (6.5%)	34,586 (91.98%)
		Rural	36,609	564 (1.54%)	2,358 (6.44%)	33,687 (92.02%)
		Urban	994	7 (0.7%)	88 (8.85%)	899 (90.44%)
21	Sub-District - Contai - III (1934502490)	Total	33,842	469 (1.39%)	1,665 (4.92%)	31,708 (93.69%)
		Rural	33,842	469 (1.39%)	1,665 (4.92%)	31,708 (93.69%)
		Urban	0	0 (0%)	0 (0%)	0 (0%)
22	Sub-District - Egra - I (1934502491)	Total	35,048	850 (2.43%)	2,883 (8.23%)	31,315 (89.35%)
		Rural	35,048	850 (2.43%)	2,883 (8.23%)	31,315 (89.35%)
		Urban	0	0 (0%)	0 (0%)	0 (0%)
23	Sub-District - Egra - II (1934502492)	Total	38,691	767 (1.98%)	1,978 (5.11%)	35,946 (92.91%)
		Rural	38,691	767 (1.98%)	1,978 (5.11%)	35,946 (92.91%)
		Urban	0	0 (0%)	0 (0%)	0 (0%)
24	Sub-District - Ramnagar - I (1934502493)	Total	34,516	784 (2.27%)	2,015 (5.84%)	31,717 (91.89%)
		Rural	33,337	662 (1.99%)	1,837 (5.51%)	30,838 (92.5%)
		Urban	1,179	122 (10.35%)	178 (15.1%)	879 (74.55%)
25	Sub-District - Ramnagar - II (1934502494)	Total	31,209	524 (1.68%)	1,520 (4.87%)	29,165 (93.45%)
		Rural	31,209	524 (1.68%)	1,520 (4.87%)	29,165 (93.45%)
		Urban	0	0 (0%)	0 (0%)	0 (0%)
26	Sub-District - Not under any sub-district (1934599999)	Total	89,259	9,092 (10.19%)	28,760 (32.22%)	51,407 (57.59%)
		Rural	0	0 (0%)	0 (0%)	0 (0%)
		Urban	89,259	9,092 (10.19%)	28,760 (32.22%)	51,407 (57.59%)
<b>District - Purba Medinipur (19345)</b>		<b>Total</b>	<b>10,99,545</b>	<b>32,978 (3%)</b>	<b>83,447 (7.59%)</b>	<b>983,120 (89.41%)</b>
		<b>Rural</b>	<b>9,78,844</b>	<b>20,982 (2.14%)</b>	<b>51,254 (5.24%)</b>	<b>906,608 (92.62%)</b>
		<b>Urban</b>	<b>1,20,701</b>	<b>11,996 (9.94%)</b>	<b>32,193 (26.67%)</b>	<b>76,512 (63.39%)</b>

Note: Percentage is given in brackets after the number of households.

Data Source:-Census of India, 2011, HH- series Tables on Houses, Household amenities and assets.

**Table -7 : Number and Percentage of Households by availability of Kitchen facility, 2011**

Sl. No.	Name of Sub-District	Total/Rural/Urban	Total number of households	Number and Percentage of households having kitchen				
				Cooking inside house		Cooking outside house		No cooking
				Has kitchen	Does not have kitchen	Has kitchen	Does not have kitchen	
1	2	3	4	5	6	7	8	9
1	Sub-District - Panskura (1934502470)	Total	62,705	32,069 (51.14%)	13,732 (21.9%)	10,494 (16.74%)	6,297 (10.04%)	113 (0.18%)
		Rural	62,705	32,069 (51.14%)	13,732 (21.9%)	10,494 (16.74%)	6,297 (10.04%)	113 (0.18%)
		Urban	0	0 (0%)	0 (0%)	0 (0%)	0 (0%)	0 (0%)
2	Sub-District - Kolaghat (1934502471)	Total	61,693	28,779 (46.65%)	14,209 (23.03%)	12,148 (19.69%)	6,390 (10.36%)	167 (0.27%)
		Rural	50,675	22,534 (44.47%)	11,429 (22.55%)	10,919 (21.55%)	5,687 (11.22%)	106 (0.21%)
		Urban	11,018	6,245 (56.68%)	2,780 (25.23%)	1,229 (11.15%)	703 (6.38%)	61 (0.55%)
3	Sub-District - Tamluk (1934502472)	Total	47,824	27,741 (58.01%)	7,220 (15.1%)	8,240 (17.23%)	4,529 (9.47%)	94 (0.2%)
		Rural	45,819	26,590 (58.03%)	6,914 (15.09%)	8,019 (17.5%)	4,210 (9.19%)	86 (0.19%)
		Urban	2,005	1,151 (57.41%)	306 (15.26%)	221 (11.02%)	319 (15.91%)	8 (0.4%)
4	Sub-District - Sahid Matangini (1934502473)	Total	44,450	25,356 (57.04%)	7,429 (16.71%)	6,928 (15.59%)	4,575 (10.29%)	162 (0.36%)
		Rural	41,021	23,143 (56.42%)	6,669 (16.26%)	6,597 (16.08%)	4,461 (10.87%)	151 (0.37%)
		Urban	3,429	2,213 (64.54%)	760 (22.16%)	331 (9.65%)	114 (3.32%)	11 (0.32%)
5	Sub-District - Nanda Kumar (1934502474)	Total	58,568	32,208 (54.99%)	12,718 (21.71%)	6,788 (11.59%)	6,684 (11.41%)	170 (0.29%)
		Rural	58,568	32,208 (54.99%)	12,718 (21.71%)	6,788 (11.59%)	6,684 (11.41%)	170 (0.29%)
		Urban	0	0 (0%)	0 (0%)	0 (0%)	0 (0%)	0 (0%)
6	Sub-District - Mahisadal (1934502475)	Total	44,434	28,138 (63.33%)	6,074 (13.67%)	5,240 (11.79%)	4,843 (10.9%)	139 (0.31%)
		Rural	42,888	27,222 (63.47%)	5,734 (13.37%)	5,121 (11.94%)	4,676 (10.9%)	135 (0.31%)
		Urban	1,546	916 (59.25%)	340 (21.99%)	119 (7.7%)	167 (10.8%)	4 (0.26%)
7	Sub-District - Moyna (1934502476)	Total	52,247	24,002 (45.94%)	15,097 (28.9%)	6,053 (11.59%)	6,867 (13.14%)	228 (0.44%)
		Rural	50,836	23,259 (45.75%)	14,858 (29.23%)	5,898 (11.6%)	6,603 (12.99%)	218 (0.43%)
		Urban	1,411	743 (52.66%)	239 (16.94%)	155 (10.99%)	264 (18.71%)	10 (0.71%)
8	Sub-District - Potashpur - I (1934502477)	Total	40,544	20,164 (49.73%)	15,135 (37.33%)	2,467 (6.08%)	2,721 (6.71%)	57 (0.14%)
		Rural	39,008	19,276 (49.42%)	14,692 (37.66%)	2,405 (6.17%)	2,579 (6.61%)	56 (0.14%)
		Urban	1,536	888 (57.81%)	443 (28.84%)	62 (4.04%)	142 (9.24%)	1 (0.07%)
9	Sub-District - Potashpur - II (1934502478)	Total	39,762	19,049 (47.91%)	13,600 (34.2%)	3,355 (8.44%)	3,680 (9.26%)	78 (0.2%)
		Rural	39,762	19,049 (47.91%)	13,600 (34.2%)	3,355 (8.44%)	3,680 (9.26%)	78 (0.2%)
		Urban	0	0 (0%)	0 (0%)	0 (0%)	0 (0%)	0 (0%)
10	Sub-District - Bhagawanpur - II (1934502479)	Total	44,608	23,595 (52.89%)	11,858 (26.58%)	4,468 (10.02%)	4,622 (10.36%)	65 (0.15%)
		Rural	44,608	23,595 (52.89%)	11,858 (26.58%)	4,468 (10.02%)	4,622 (10.36%)	65 (0.15%)
		Urban	0	0 (0%)	0 (0%)	0 (0%)	0 (0%)	0 (0%)
11	Sub-District - Bhagawanpur - I (1934502480)	Total	54,296	28,825 (53.09%)	13,099 (24.13%)	5,715 (10.53%)	6,562 (12.09%)	95 (0.17%)
		Rural	51,785	27,595 (53.29%)	12,428 (24%)	5,319 (10.27%)	6,350 (12.26%)	93 (0.18%)
		Urban	2,511	1,230 (48.98%)	671 (26.72%)	396 (15.77%)	212 (8.44%)	2 (0.08%)
12	Sub-District - Chandipur (1934502481)	Total	39,764	23,954 (60.24%)	7,327 (18.43%)	4,462 (11.22%)	3,938 (9.9%)	83 (0.21%)
		Rural	37,436	22,657 (60.52%)	6,723 (17.96%)	4,182 (11.17%)	3,793 (10.13%)	81 (0.22%)
		Urban	2,328	1,297 (55.71%)	604 (25.95%)	280 (12.03%)	145 (6.23%)	2 (0.09%)
13	Sub-District - Sutihata (1934502482)	Total	26,920	15,006 (55.74%)	5,258 (19.53%)	3,762 (13.97%)	2,820 (10.48%)	74 (0.27%)
		Rural	25,780	14,131 (54.81%)	5,033 (19.52%)	3,732 (14.48%)	2,812 (10.91%)	72 (0.28%)
		Urban	1,140	875 (76.75%)	225 (19.74%)	30 (2.63%)	8 (0.7%)	2 (0.18%)
14	Sub-District - Haldia (1934502483)	Total	22,177	16,041 (72.33%)	2,607 (11.76%)	1,667 (7.52%)	1,799 (8.11%)	63 (0.28%)
		Rural	22,177	16,041 (72.33%)	2,607 (11.76%)	1,667 (7.52%)	1,799 (8.11%)	63 (0.28%)
		Urban	0	0 (0%)	0 (0%)	0 (0%)	0 (0%)	0 (0%)
15	Sub-District - Nandigram - I (1934502484)	Total	41,577	23,474 (56.46%)	8,718 (20.97%)	4,826 (11.61%)	4,502 (10.83%)	57 (0.14%)
		Rural	40,374	22,592 (55.96%)	8,565 (21.21%)	4,698 (11.64%)	4,462 (11.05%)	57 (0.14%)
		Urban	1,203	882 (73.32%)	153 (12.72%)	128 (10.64%)	40 (3.33%)	0 (0%)
16	Sub-District - Nandigram - II (1934502485)	Total	26,586	18,858 (70.93%)	2,631 (9.9%)	2,769 (10.42%)	2,287 (8.6%)	41 (0.15%)
		Rural	25,444	18,001 (70.75%)	2,536 (9.97%)	2,684 (10.55%)	2,189 (8.6%)	34 (0.13%)
		Urban	1,142	857 (75.04%)	95 (8.32%)	85 (7.44%)	98 (8.58%)	7 (0.61%)

**Table -7 : Number and Percentage of Households by availability of Kitchen facility, 2011**

Sl. No.	Name of Sub-District	Total/Rural/Urban	Total number of households	Number and Percentage of households having kitchen				
				Cooking inside house		Cooking outside house		No cooking
				Has kitchen	Does not have kitchen	Has kitchen	Does not have kitchen	
1	2	3	4	5	6	7	8	9
17	Sub-District - Khejuri - I (1934502486)	Total	27,278	16,735 (61.35%)	6,315 (23.15%)	1,733 (6.35%)	2,417 (8.86%)	78 (0.29%)
		Rural	27,278	16,735 (61.35%)	6,315 (23.15%)	1,733 (6.35%)	2,417 (8.86%)	78 (0.29%)
		Urban	0	0 (0%)	0 (0%)	0 (0%)	0 (0%)	0 (0%)
18	Sub-District - Khejuri - II (1934502487)	Total	27,138	11,875 (43.76%)	7,295 (26.88%)	4,657 (17.16%)	3,201 (11.8%)	110 (0.41%)
		Rural	27,138	11,875 (43.76%)	7,295 (26.88%)	4,657 (17.16%)	3,201 (11.8%)	110 (0.41%)
		Urban	0	0 (0%)	0 (0%)	0 (0%)	0 (0%)	0 (0%)
19	Sub-District - Contai - I (1934502488)	Total	36,806	20,423 (55.49%)	10,431 (28.34%)	3,597 (9.77%)	2,278 (6.19%)	77 (0.21%)
		Rural	36,806	20,423 (55.49%)	10,431 (28.34%)	3,597 (9.77%)	2,278 (6.19%)	77 (0.21%)
		Urban	0	0 (0%)	0 (0%)	0 (0%)	0 (0%)	0 (0%)
20	Sub-District - Deshopran (1934502489)	Total	37,603	17,524 (46.6%)	12,435 (33.07%)	3,494 (9.29%)	4,069 (10.82%)	81 (0.22%)
		Rural	36,609	17,295 (47.24%)	12,243 (33.44%)	3,039 (8.3%)	3,953 (10.8%)	79 (0.22%)
		Urban	994	229 (23.04%)	192 (19.32%)	455 (45.77%)	116 (11.67%)	2 (0.2%)
21	Sub-District - Contai - III (1934502490)	Total	33,842	19,572 (57.83%)	10,415 (30.78%)	1,966 (5.81%)	1,823 (5.39%)	66 (0.2%)
		Rural	33,842	19,572 (57.83%)	10,415 (30.78%)	1,966 (5.81%)	1,823 (5.39%)	66 (0.2%)
		Urban	0	0 (0%)	0 (0%)	0 (0%)	0 (0%)	0 (0%)
22	Sub-District - Egra - I (1934502491)	Total	35,048	15,659 (44.68%)	12,444 (35.51%)	3,086 (8.81%)	3,784 (10.8%)	75 (0.21%)
		Rural	35,048	15,659 (44.68%)	12,444 (35.51%)	3,086 (8.81%)	3,784 (10.8%)	75 (0.21%)
		Urban	0	0 (0%)	0 (0%)	0 (0%)	0 (0%)	0 (0%)
23	Sub-District - Egra - II (1934502492)	Total	38,691	19,119 (49.41%)	13,096 (33.85%)	2,684 (6.94%)	3,725 (9.63%)	67 (0.17%)
		Rural	38,691	19,119 (49.41%)	13,096 (33.85%)	2,684 (6.94%)	3,725 (9.63%)	67 (0.17%)
		Urban	0	0 (0%)	0 (0%)	0 (0%)	0 (0%)	0 (0%)
24	Sub-District - Ramnagar - I (1934502493)	Total	34,516	18,321 (53.08%)	5,109 (14.8%)	7,162 (20.75%)	3,851 (11.16%)	73 (0.21%)
		Rural	33,337	17,777 (53.33%)	4,884 (14.65%)	6,860 (20.58%)	3,750 (11.25%)	66 (0.2%)
		Urban	1,179	544 (46.14%)	225 (19.08%)	302 (25.61%)	101 (8.57%)	7 (0.59%)
25	Sub-District - Ramnagar - II (1934502494)	Total	31,209	14,648 (46.94%)	8,553 (27.41%)	4,153 (13.31%)	3,771 (12.08%)	84 (0.27%)
		Rural	31,209	14,648 (46.94%)	8,553 (27.41%)	4,153 (13.31%)	3,771 (12.08%)	84 (0.27%)
		Urban	0	0 (0%)	0 (0%)	0 (0%)	0 (0%)	0 (0%)
26	Sub-District - Not under any sub-district (1934500000)	Total	89,259	64,894 (72.7%)	13,770 (15.43%)	7,397 (8.29%)	2,674 (3%)	524 (0.59%)
		Rural	0	0 (0%)	0 (0%)	0 (0%)	0 (0%)	0 (0%)
		Urban	89,259	64,894 (72.7%)	13,770 (15.43%)	7,397 (8.29%)	2,674 (3%)	524 (0.59%)
<b>District - Purba Medinipur (19345)</b>		<b>Total</b>	<b>10,99,545</b>	<b>606,029 (55.12%)</b>	<b>256,575 (23.33%)</b>	<b>29,311 (11.76%)</b>	<b>104,709 (9.52%)</b>	<b>2,921 (0.27%)</b>
		<b>Rural</b>	<b>9,78,844</b>	<b>523,065 (53.44%)</b>	<b>235,772 (24.09%)</b>	<b>18,121 (12.07%)</b>	<b>99,606 (10.18%)</b>	<b>2,280 (0.23%)</b>
		<b>Urban</b>	<b>1,20,701</b>	<b>82,964 (68.74%)</b>	<b>20,803 (17.24%)</b>	<b>11,190 (9.27%)</b>	<b>5,103 (4.23%)</b>	<b>641 (0.53%)</b>

Note: Percentage is given in brackets after the number of households.

Data Source:-Census of India, 2011, HH- series Tables on Houses, Household amenities and assets.

**Table -8 : Number and Percentage of Households**

Sl. No.	Name of Sub-District	Total/Rural/Urban	Total number of households	Number and percentage of households by			
				Firewood	Crop residue	Cowdung cake	Coal/ lignite/ charcoal
1	2	3	4	5	6	7	8
1	Sub-District - Panskura (1934502470)	Total	62,705	14,181 (22.62%)	18,708 (29.83%)	25,274 (40.31%)	88 (0.14%)
		Rural	62,705	14,181 (22.62%)	18,708 (29.83%)	25,274 (40.31%)	88 (0.14%)
		Urban	0	0 (0%)	0 (0%)	0 (0%)	0 (0%)
2	Sub-District - Kolaghat (1934502471)	Total	61,693	19,562 (31.71%)	15,951 (25.86%)	16,484 (26.72%)	1,753 (2.84%)
		Rural	50,675	14,821 (29.25%)	15,163 (29.92%)	15,692 (30.97%)	713 (1.41%)
		Urban	11,018	4,741 (43.03%)	788 (7.15%)	792 (7.19%)	1,040 (9.44%)
3	Sub-District - Tamluk (1934502472)	Total	47,824	14,718 (30.78%)	17,957 (37.55%)	10,824 (22.63%)	80 (0.17%)
		Rural	45,819	13,582 (29.64%)	17,551 (38.31%)	10,551 (23.03%)	69 (0.15%)
		Urban	2,005	1,136 (56.66%)	406 (20.25%)	273 (13.62%)	11 (0.55%)
4	Sub-District - Sahid Matangini (1934502473)	Total	44,450	14,922 (33.57%)	13,487 (30.34%)	10,237 (23.03%)	378 (0.85%)
		Rural	41,021	13,216 (32.22%)	13,288 (32.39%)	9,844 (24%)	154 (0.38%)
		Urban	3,429	1,706 (49.75%)	199 (5.8%)	393 (11.46%)	224 (6.53%)
5	Sub-District - Nanda Kumar (1934502474)	Total	58,568	8,706 (14.86%)	27,806 (47.48%)	15,752 (26.9%)	127 (0.22%)
		Rural	58,568	8,706 (14.86%)	27,806 (47.48%)	15,752 (26.9%)	127 (0.22%)
		Urban	0	0 (0%)	0 (0%)	0 (0%)	0 (0%)
6	Sub-District - Mahisadal (1934502475)	Total	44,434	9,282 (20.89%)	16,041 (36.1%)	12,122 (27.28%)	172 (0.39%)
		Rural	42,888	8,803 (20.53%)	15,873 (37.01%)	11,976 (27.92%)	145 (0.34%)
		Urban	1,546	479 (30.98%)	168 (10.87%)	146 (9.44%)	27 (1.75%)
7	Sub-District - Moyna (1934502476)	Total	52,247	5,727 (10.96%)	23,439 (44.86%)	17,454 (33.41%)	91 (0.17%)
		Rural	50,836	4,854 (9.55%)	23,340 (45.91%)	17,222 (33.88%)	85 (0.17%)
		Urban	1,411	873 (61.87%)	99 (7.02%)	232 (16.44%)	6 (0.43%)
8	Sub-District - Potashpur - I (1934502477)	Total	40,544	8,129 (20.05%)	25,040 (61.76%)	5,356 (13.21%)	53 (0.13%)
		Rural	39,008	6,954 (17.83%)	24,870 (63.76%)	5,208 (13.35%)	51 (0.13%)
		Urban	1,536	1,175 (76.5%)	170 (11.07%)	148 (9.64%)	2 (0.13%)
9	Sub-District - Potashpur - II (1934502478)	Total	39,762	8,780 (22.08%)	26,462 (66.55%)	3,434 (8.64%)	45 (0.11%)
		Rural	39,762	8,780 (22.08%)	26,462 (66.55%)	3,434 (8.64%)	45 (0.11%)
		Urban	0	0 (0%)	0 (0%)	0 (0%)	0 (0%)
10	Sub-District - Bhagawanpur - II (1934502479)	Total	44,608	5,359 (12.01%)	32,733 (73.38%)	5,093 (11.42%)	50 (0.11%)
		Rural	44,608	5,359 (12.01%)	32,733 (73.38%)	5,093 (11.42%)	50 (0.11%)
		Urban	0	0 (0%)	0 (0%)	0 (0%)	0 (0%)
11	Sub-District - Bhagawanpur - I (1934502480)	Total	54,296	9,116 (16.79%)	35,306 (65.03%)	5,681 (10.46%)	79 (0.15%)
		Rural	51,785	8,326 (16.08%)	34,042 (65.74%)	5,429 (10.48%)	69 (0.13%)
		Urban	2,511	790 (31.46%)	1,264 (50.34%)	252 (10.04%)	10 (0.4%)
12	Sub-District - Chandipur (1934502481)	Total	39,764	9,435 (23.73%)	20,781 (52.26%)	6,831 (17.18%)	131 (0.33%)
		Rural	37,436	8,506 (22.72%)	19,914 (53.19%)	6,568 (17.54%)	120 (0.32%)
		Urban	2,328	929 (39.91%)	867 (37.24%)	263 (11.3%)	11 (0.47%)
13	Sub-District - Sutarehata (1934502482)	Total	26,920	4,956 (18.41%)	13,487 (50.1%)	5,720 (21.25%)	199 (0.74%)
		Rural	25,780	4,879 (18.93%)	13,047 (50.61%)	5,334 (20.69%)	198 (0.77%)
		Urban	1,140	77 (6.75%)	440 (38.6%)	386 (33.86%)	1 (0.09%)
14	Sub-District - Haldia (1934502483)	Total	22,177	5,124 (23.11%)	5,277 (23.79%)	10,053 (45.33%)	91 (0.41%)
		Rural	22,177	5,124 (23.11%)	5,277 (23.79%)	10,053 (45.33%)	91 (0.41%)
		Urban	0	0 (0%)	0 (0%)	0 (0%)	0 (0%)
15	Sub-District - Nandigram - I (1934502484)	Total	41,577	9,909 (23.83%)	16,846 (40.52%)	11,526 (27.72%)	65 (0.16%)
		Rural	40,374	9,538 (23.62%)	16,411 (40.65%)	11,372 (28.17%)	36 (0.09%)
		Urban	1,203	371 (30.84%)	435 (36.16%)	154 (12.8%)	29 (2.41%)
16	Sub-District - Nandigram - II (1934502485)	Total	26,586	7,500 (28.21%)	12,278 (46.18%)	4,812 (18.1%)	80 (0.3%)
		Rural	25,444	6,929 (27.23%)	11,874 (46.67%)	4,673 (18.37%)	78 (0.31%)
		Urban	1,142	571 (50%)	404 (35.38%)	139 (12.17%)	2 (0.18%)



**by type of fuel used for Cooking, 2011**

availability of fuel used for cooking						Total/ Rural/ Urban	Name of Sub-District
Kerosene	LPG/ PNG	Electricity	Bio-gas	Any other	No cooking		
9	10	11	12	13	14	3	2
52 (0.08%)	1,311 (2.09%)	59 (0.09%)	39 (0.06%)	2,880 (4.59%)	113 (0.18%)	Total	Sub-District - Panskura (1934502470)
52 (0.08%)	1,311 (2.09%)	59 (0.09%)	39 (0.06%)	2,880 (4.59%)	113 (0.18%)	Rural	
0 (0%)	0 (0%)	0 (0%)	0 (0%)	0 (0%)	0 (0%)	Urban	
118 (0.19%)	4,609 (7.47%)	298 (0.48%)	78 (0.13%)	2,673 (4.33%)	167 (0.27%)	Total	Sub-District - Kolaghat (1934502471)
69 (0.14%)	2,137 (4.22%)	134 (0.26%)	41 (0.08%)	1,799 (3.55%)	106 (0.21%)	Rural	
49 (0.44%)	2,472 (22.44%)	164 (1.49%)	37 (0.34%)	874 (7.93%)	61 (0.55%)	Urban	
45 (0.09%)	1,460 (3.05%)	36 (0.08%)	39 (0.08%)	2,571 (5.38%)	94 (0.2%)	Total	Sub-District - Tamluk (1934502472)
40 (0.09%)	1,375 (3%)	31 (0.07%)	38 (0.08%)	2,496 (5.45%)	86 (0.19%)	Rural	
5 (0.25%)	85 (4.24%)	5 (0.25%)	1 (0.05%)	75 (3.74%)	8 (0.4%)	Urban	
96 (0.22%)	2,013 (4.53%)	52 (0.12%)	88 (0.2%)	3,015 (6.78%)	162 (0.36%)	Total	Sub-District - Sahid Matangini (1934502473)
57 (0.14%)	1,303 (3.18%)	51 (0.12%)	76 (0.19%)	2,881 (7.02%)	151 (0.37%)	Rural	
39 (1.14%)	710 (20.71%)	1 (0.03%)	12 (0.35%)	134 (3.91%)	11 (0.32%)	Urban	
62 (0.11%)	1,133 (1.93%)	40 (0.07%)	29 (0.05%)	4,743 (8.1%)	170 (0.29%)	Total	Sub-District - Nanda Kumar (1934502474)
62 (0.11%)	1,133 (1.93%)	40 (0.07%)	29 (0.05%)	4,743 (8.1%)	170 (0.29%)	Rural	
0 (0%)	0 (0%)	0 (0%)	0 (0%)	0 (0%)	0 (0%)	Urban	
73 (0.16%)	2,097 (4.72%)	23 (0.05%)	55 (0.12%)	4,430 (9.97%)	139 (0.31%)	Total	Sub-District - Mahisadal (1934502475)
48 (0.11%)	1,585 (3.7%)	23 (0.05%)	53 (0.12%)	4,247 (9.9%)	135 (0.31%)	Rural	
25 (1.62%)	512 (33.12%)	0 (0%)	2 (0.13%)	183 (11.84%)	4 (0.26%)	Urban	
73 (0.14%)	599 (1.15%)	29 (0.06%)	29 (0.06%)	4,578 (8.76%)	228 (0.44%)	Total	Sub-District - Moyna (1934502476)
72 (0.14%)	508 (1%)	28 (0.06%)	28 (0.06%)	4,481 (8.81%)	218 (0.43%)	Rural	
1 (0.07%)	91 (6.45%)	1 (0.07%)	1 (0.07%)	97 (6.87%)	10 (0.71%)	Urban	
28 (0.07%)	434 (1.07%)	21 (0.05%)	13 (0.03%)	1,413 (3.49%)	57 (0.14%)	Total	Sub-District - Potashpur - I (1934502477)
19 (0.05%)	405 (1.04%)	20 (0.05%)	12 (0.03%)	1,413 (3.62%)	56 (0.14%)	Rural	
9 (0.59%)	29 (1.89%)	1 (0.07%)	1 (0.07%)	0 (0%)	1 (0.07%)	Urban	
20 (0.05%)	353 (0.89%)	23 (0.06%)	28 (0.07%)	539 (1.36%)	78 (0.2%)	Total	Sub-District - Potashpur - II (1934502478)
20 (0.05%)	353 (0.89%)	23 (0.06%)	28 (0.07%)	539 (1.36%)	78 (0.2%)	Rural	
0 (0%)	0 (0%)	0 (0%)	0 (0%)	0 (0%)	0 (0%)	Urban	
26 (0.06%)	833 (1.87%)	24 (0.05%)	54 (0.12%)	371 (0.83%)	65 (0.15%)	Total	Sub-District - Bhagawanpur - II (1934502479)
26 (0.06%)	833 (1.87%)	24 (0.05%)	54 (0.12%)	371 (0.83%)	65 (0.15%)	Rural	
0 (0%)	0 (0%)	0 (0%)	0 (0%)	0 (0%)	0 (0%)	Urban	
37 (0.07%)	518 (0.95%)	31 (0.06%)	38 (0.07%)	3,395 (6.25%)	95 (0.17%)	Total	Sub-District - Bhagawanpur - I (1934502480)
36 (0.07%)	457 (0.88%)	31 (0.06%)	37 (0.07%)	3,265 (6.3%)	93 (0.18%)	Rural	
1 (0.04%)	61 (2.43%)	0 (0%)	1 (0.04%)	130 (5.18%)	2 (0.08%)	Urban	
20 (0.05%)	913 (2.3%)	22 (0.06%)	21 (0.05%)	1,527 (3.84%)	83 (0.21%)	Total	Sub-District - Chandipur (1934502481)
20 (0.05%)	730 (1.95%)	20 (0.05%)	18 (0.05%)	1,459 (3.9%)	81 (0.22%)	Rural	
0 (0%)	183 (7.86%)	2 (0.09%)	3 (0.13%)	68 (2.92%)	2 (0.09%)	Urban	
45 (0.17%)	1,449 (5.38%)	22 (0.08%)	40 (0.15%)	928 (3.45%)	74 (0.27%)	Total	Sub-District - Sutahata (1934502482)
44 (0.17%)	1,335 (5.18%)	19 (0.07%)	38 (0.15%)	814 (3.16%)	72 (0.28%)	Rural	
1 (0.09%)	114 (10%)	3 (0.26%)	2 (0.18%)	114 (10%)	2 (0.18%)	Urban	
31 (0.14%)	574 (2.59%)	15 (0.07%)	61 (0.28%)	888 (4%)	63 (0.28%)	Total	Sub-District - Haldia (1934502483)
31 (0.14%)	574 (2.59%)	15 (0.07%)	61 (0.28%)	888 (4%)	63 (0.28%)	Rural	
0 (0%)	0 (0%)	0 (0%)	0 (0%)	0 (0%)	0 (0%)	Urban	
46 (0.11%)	427 (1.03%)	24 (0.06%)	36 (0.09%)	2,641 (6.35%)	57 (0.14%)	Total	Sub-District - Nandigram - I (1934502484)
34 (0.08%)	229 (0.57%)	23 (0.06%)	35 (0.09%)	2,639 (6.54%)	57 (0.14%)	Rural	
12 (1%)	198 (16.46%)	1 (0.08%)	1 (0.08%)	2 (0.17%)	0 (0%)	Urban	
14 (0.05%)	238 (0.9%)	22 (0.08%)	27 (0.1%)	1,574 (5.92%)	41 (0.15%)	Total	Sub-District - Nandigram - II (1934502485)
14 (0.06%)	223 (0.88%)	22 (0.09%)	24 (0.09%)	1,573 (6.18%)	34 (0.13%)	Rural	
0 (0%)	15 (1.31%)	0 (0%)	3 (0.26%)	1 (0.09%)	7 (0.61%)	Urban	

**Table -8 : Number and Percentage of Households**

Sl. No.	Name of Sub-District	Total/Rural/Urban	Total number of households	Number and percentage of households by			
				Firewood	Crop residue	Cowdung cake	Coal/ lignite/ charcoal
1	2	3	4	5	6	7	8
17	Sub-District - Khejuri - I (1934502486)	Total	27,278	4,550 (16.68%)	16,230 (59.5%)	5,474 (20.07%)	22 (0.08%)
		Rural	27,278	4,550 (16.68%)	16,230 (59.5%)	5,474 (20.07%)	22 (0.08%)
		Urban	0	0 (0%)	0 (0%)	0 (0%)	0 (0%)
18	Sub-District - Khejuri - II (1934502487)	Total	27,138	4,857 (17.9%)	13,750 (50.67%)	7,377 (27.18%)	30 (0.11%)
		Rural	27,138	4,857 (17.9%)	13,750 (50.67%)	7,377 (27.18%)	30 (0.11%)
		Urban	0	0 (0%)	0 (0%)	0 (0%)	0 (0%)
19	Sub-District - Contai - I (1934502488)	Total	36,806	8,254 (22.43%)	19,524 (53.05%)	5,837 (15.86%)	36 (0.1%)
		Rural	36,806	8,254 (22.43%)	19,524 (53.05%)	5,837 (15.86%)	36 (0.1%)
		Urban	0	0 (0%)	0 (0%)	0 (0%)	0 (0%)
20	Sub-District - Deshopran (1934502489)	Total	37,603	7,324 (19.48%)	17,766 (47.25%)	7,858 (20.9%)	22 (0.06%)
		Rural	36,609	7,072 (19.32%)	17,329 (47.34%)	7,706 (21.05%)	21 (0.06%)
		Urban	994	252 (25.35%)	437 (43.96%)	152 (15.29%)	1 (0.1%)
21	Sub-District - Contai - III (1934502490)	Total	33,842	4,800 (14.18%)	15,928 (47.07%)	10,368 (30.64%)	61 (0.18%)
		Rural	33,842	4,800 (14.18%)	15,928 (47.07%)	10,368 (30.64%)	61 (0.18%)
		Urban	0	0 (0%)	0 (0%)	0 (0%)	0 (0%)
22	Sub-District - Egra - I (1934502491)	Total	35,048	12,654 (36.1%)	19,659 (56.09%)	1,217 (3.47%)	32 (0.09%)
		Rural	35,048	12,654 (36.1%)	19,659 (56.09%)	1,217 (3.47%)	32 (0.09%)
		Urban	0	0 (0%)	0 (0%)	0 (0%)	0 (0%)
23	Sub-District - Egra - II (1934502492)	Total	38,691	7,704 (19.91%)	25,835 (66.77%)	3,626 (9.37%)	42 (0.11%)
		Rural	38,691	7,704 (19.91%)	25,835 (66.77%)	3,626 (9.37%)	42 (0.11%)
		Urban	0	0 (0%)	0 (0%)	0 (0%)	0 (0%)
24	Sub-District - Ramnagar - I (1934502493)	Total	34,516	11,531 (33.41%)	16,665 (48.28%)	2,185 (6.33%)	111 (0.32%)
		Rural	33,337	10,886 (32.65%)	16,535 (49.6%)	2,124 (6.37%)	77 (0.23%)
		Urban	1,179	645 (54.71%)	130 (11.03%)	61 (5.17%)	34 (2.88%)
25	Sub-District - Ramnagar - II (1934502494)	Total	31,209	8,632 (27.66%)	16,184 (51.86%)	3,558 (11.4%)	41 (0.13%)
		Rural	31,209	8,632 (27.66%)	16,184 (51.86%)	3,558 (11.4%)	41 (0.13%)
		Urban	0	0 (0%)	0 (0%)	0 (0%)	0 (0%)
26	Sub-District - Not under any sub-district (1934599999)	Total	89,259	31,702 (35.52%)	8,757 (9.81%)	9,317 (10.44%)	3,133 (3.51%)
		Rural	0	0 (0%)	0 (0%)	0 (0%)	0 (0%)
		Urban	89,259	31,702 (35.52%)	8,757 (9.81%)	9,317 (10.44%)	3,133 (3.51%)
<b>District - Purba Medinipur (19345)</b>		<b>Total</b>	<b>10,99,545</b>	<b>257,414 (23.41%)</b>	<b>491,897 (44.74%)</b>	<b>223,470 (20.32%)</b>	<b>7,012 (0.64%)</b>
		<b>Rural</b>	<b>9,78,844</b>	<b>211,967 (21.65%)</b>	<b>477,333 (48.76%)</b>	<b>210,762 (21.53%)</b>	<b>2,481 (0.25%)</b>
		<b>Urban</b>	<b>1,20,701</b>	<b>45,447 (37.65%)</b>	<b>14,564 (12.07%)</b>	<b>12,708 (10.53%)</b>	<b>4,531 (3.75%)</b>

Note: Percentage is given in brackets after the number of households.

Data Source:-Census of India, 2011, HH- series Tables on Houses, Household amenities and assets.

**by type of fuel used for Cooking, 2011**

availability of fuel used for cooking						Total/ Rural/ Urban	Name of Sub-District
Kerosene	LPG/ PNG	Electricity	Bio-gas	Any other	No cooking		
9	10	11	12	13	14	3	2
26 (0.1%)	433 (1.59%)	21 (0.08%)	54 (0.2%)	390 (1.43%)	78 (0.29%)	Total	Sub-District - Khejuri - I (1934502486)
26 (0.1%)	433 (1.59%)	21 (0.08%)	54 (0.2%)	390 (1.43%)	78 (0.29%)	Rural	
0 (0%)	0 (0%)	0 (0%)	0 (0%)	0 (0%)	0 (0%)	Urban	
18 (0.07%)	185 (0.68%)	12 (0.04%)	36 (0.13%)	763 (2.81%)	110 (0.41%)	Total	Sub-District - Khejuri - II (1934502487)
18 (0.07%)	185 (0.68%)	12 (0.04%)	36 (0.13%)	763 (2.81%)	110 (0.41%)	Rural	
0 (0%)	0 (0%)	0 (0%)	0 (0%)	0 (0%)	0 (0%)	Urban	
22 (0.06%)	617 (1.68%)	8 (0.02%)	88 (0.24%)	2,343 (6.37%)	77 (0.21%)	Total	Sub-District - Contai - I (1934502488)
22 (0.06%)	617 (1.68%)	8 (0.02%)	88 (0.24%)	2,343 (6.37%)	77 (0.21%)	Rural	
0 (0%)	0 (0%)	0 (0%)	0 (0%)	0 (0%)	0 (0%)	Urban	
27 (0.07%)	530 (1.41%)	46 (0.12%)	61 (0.16%)	3,888 (10.34%)	81 (0.22%)	Total	Sub-District - Deshpran (1934502489)
26 (0.07%)	510 (1.39%)	45 (0.12%)	61 (0.17%)	3,760 (10.27%)	79 (0.22%)	Rural	
1 (0.1%)	20 (2.01%)	1 (0.1%)	0 (0%)	128 (12.88%)	2 (0.2%)	Urban	
14 (0.04%)	632 (1.87%)	15 (0.04%)	54 (0.16%)	1,904 (5.63%)	66 (0.2%)	Total	Sub-District - Contai - III (1934502490)
14 (0.04%)	632 (1.87%)	15 (0.04%)	54 (0.16%)	1,904 (5.63%)	66 (0.2%)	Rural	
0 (0%)	0 (0%)	0 (0%)	0 (0%)	0 (0%)	0 (0%)	Urban	
22 (0.06%)	421 (1.2%)	15 (0.04%)	80 (0.23%)	873 (2.49%)	75 (0.21%)	Total	Sub-District - Egra - I (1934502491)
22 (0.06%)	421 (1.2%)	15 (0.04%)	80 (0.23%)	873 (2.49%)	75 (0.21%)	Rural	
0 (0%)	0 (0%)	0 (0%)	0 (0%)	0 (0%)	0 (0%)	Urban	
35 (0.09%)	651 (1.68%)	25 (0.06%)	41 (0.11%)	665 (1.72%)	67 (0.17%)	Total	Sub-District - Egra - II (1934502492)
35 (0.09%)	651 (1.68%)	25 (0.06%)	41 (0.11%)	665 (1.72%)	67 (0.17%)	Rural	
0 (0%)	0 (0%)	0 (0%)	0 (0%)	0 (0%)	0 (0%)	Urban	
171 (0.5%)	1,134 (3.29%)	17 (0.05%)	53 (0.15%)	2,576 (7.46%)	73 (0.21%)	Total	Sub-District - Ramnagar - I (1934502493)
103 (0.31%)	917 (2.75%)	17 (0.05%)	52 (0.16%)	2,560 (7.68%)	66 (0.2%)	Rural	
68 (5.77%)	217 (18.41%)	0 (0%)	1 (0.08%)	16 (1.36%)	7 (0.59%)	Urban	
46 (0.15%)	433 (1.39%)	16 (0.05%)	97 (0.31%)	2,118 (6.79%)	84 (0.27%)	Total	Sub-District - Ramnagar - II (1934502494)
46 (0.15%)	433 (1.39%)	16 (0.05%)	97 (0.31%)	2,118 (6.79%)	84 (0.27%)	Rural	
0 (0%)	0 (0%)	0 (0%)	0 (0%)	0 (0%)	0 (0%)	Urban	
1,148 (1.29%)	31,837 (35.67%)	295 (0.33%)	627 (0.7%)	1,919 (2.15%)	524 (0.59%)	Total	Sub-District - Not under any sub-district (1934599999)
0 (0%)	0 (0%)	0 (0%)	0 (0%)	0 (0%)	0 (0%)	Rural	
1,148 (1.29%)	31,837 (35.67%)	295 (0.33%)	627 (0.7%)	1,919 (2.15%)	524 (0.59%)	Urban	
<b>2,315 (0.21%)</b>	<b>55,834 (5.08%)</b>	<b>1,211 (0.11%)</b>	<b>1,866 (0.17%)</b>	<b>55,605 (5.06%)</b>	<b>2,921 (0.27%)</b>	<b>Total</b>	<b>District - Purba Medinipur (19345)</b>
<b>956 (0.1%)</b>	<b>19,290 (1.97%)</b>	<b>737 (0.08%)</b>	<b>1,174 (0.12%)</b>	<b>51,864 (5.3%)</b>	<b>2,280 (0.23%)</b>	<b>Rural</b>	
<b>1,359 (1.13%)</b>	<b>36,544 (30.28%)</b>	<b>474 (0.39%)</b>	<b>692 (0.57%)</b>	<b>3,741 (3.1%)</b>	<b>641 (0.53%)</b>	<b>Urban</b>	



**Table -9 : Number and Percentage of Households availing Banking services and**

Sl. No.	Name of Sub-District	Total/ Rural/ Urban	Total number of households	Total number of households availing banking services	Number and percentage of households			
					Radio/ Transistor	Television	Computer/ laptop- With Internet	Computer/ laptop- Without Internet
1	2	3	4	5	6	7	8	9
1	Sub-District - Panskura (1934502470)	Total	62,705	22,860 (36.46%)	10,888 (17.36%)	15,982 (25.49%)	336 (0.54%)	3,397 (5.42%)
		Rural	62,705	22,860 (36.46%)	10,888 (17.36%)	15,982 (25.49%)	336 (0.54%)	3,397 (5.42%)
		Urban	0	0 (0%)	0 (0%)	0 (0%)	0 (0%)	0 (0%)
2	Sub-District - Kolaghat (1934502471)	Total	61,693	28,733 (46.57%)	11,177 (18.12%)	21,335 (34.58%)	630 (1.02%)	2,757 (4.47%)
		Rural	50,675	22,313 (44.03%)	8,573 (16.92%)	15,488 (30.56%)	276 (0.54%)	1,876 (3.7%)
		Urban	11,018	6,420 (58.27%)	2,604 (23.63%)	5,847 (53.07%)	354 (3.21%)	881 (8%)
3	Sub-District - Tamluk (1934502472)	Total	47,824	21,180 (44.29%)	11,106 (23.22%)	10,856 (22.7%)	267 (0.56%)	2,645 (5.53%)
		Rural	45,819	20,747 (45.28%)	10,807 (23.59%)	10,292 (22.46%)	218 (0.48%)	2,410 (5.26%)
		Urban	2,005	433 (21.6%)	299 (14.91%)	564 (28.13%)	49 (2.44%)	235 (11.72%)
4	Sub-District - Sahid Matangini (1934502473)	Total	44,450	17,943 (40.37%)	6,745 (15.17%)	12,159 (27.35%)	386 (0.87%)	2,070 (4.66%)
		Rural	41,021	15,808 (38.54%)	6,240 (15.21%)	10,376 (25.29%)	320 (0.78%)	1,691 (4.12%)
		Urban	3,429	2,135 (62.26%)	505 (14.73%)	1,783 (52%)	66 (1.92%)	379 (11.05%)
5	Sub-District - Nanda Kumar (1934502474)	Total	58,568	22,816 (38.96%)	12,272 (20.95%)	8,309 (14.19%)	286 (0.49%)	2,243 (3.83%)
		Rural	58,568	22,816 (38.96%)	12,272 (20.95%)	8,309 (14.19%)	286 (0.49%)	2,243 (3.83%)
		Urban	0	0 (0%)	0 (0%)	0 (0%)	0 (0%)	0 (0%)
6	Sub-District - Mahisadal (1934502475)	Total	44,434	18,726 (42.14%)	9,110 (20.5%)	9,789 (22.03%)	378 (0.85%)	2,162 (4.87%)
		Rural	42,888	17,782 (41.46%)	8,570 (19.98%)	9,074 (21.16%)	332 (0.77%)	2,064 (4.81%)
		Urban	1,546	944 (61.06%)	540 (34.93%)	715 (46.25%)	46 (2.98%)	98 (6.34%)
7	Sub-District - Moyna (1934502476)	Total	52,247	15,966 (30.56%)	8,875 (16.99%)	5,781 (11.06%)	196 (0.38%)	2,152 (4.12%)
		Rural	50,836	15,621 (30.73%)	8,781 (17.27%)	5,446 (10.71%)	183 (0.36%)	2,067 (4.07%)
		Urban	1,411	345 (24.45%)	94 (6.66%)	335 (23.74%)	13 (0.92%)	85 (6.02%)
8	Sub-District - Potashpur - I (1934502477)	Total	40,544	18,465 (45.54%)	6,789 (16.74%)	4,747 (11.71%)	90 (0.22%)	1,520 (3.75%)
		Rural	39,008	18,042 (46.25%)	6,638 (17.02%)	4,603 (11.8%)	86 (0.22%)	1,344 (3.45%)
		Urban	1,536	423 (27.54%)	151 (9.83%)	144 (9.38%)	4 (0.26%)	176 (11.46%)
9	Sub-District - Potashpur - II (1934502478)	Total	39,762	14,285 (35.93%)	8,818 (22.18%)	4,601 (11.57%)	205 (0.52%)	3,231 (8.13%)
		Rural	39,762	14,285 (35.93%)	8,818 (22.18%)	4,601 (11.57%)	205 (0.52%)	3,231 (8.13%)
		Urban	0	0 (0%)	0 (0%)	0 (0%)	0 (0%)	0 (0%)
10	Sub-District - Bhagawanpur - II (1934502479)	Total	44,608	15,398 (34.52%)	8,603 (19.29%)	5,209 (11.68%)	178 (0.4%)	2,417 (5.42%)
		Rural	44,608	15,398 (34.52%)	8,603 (19.29%)	5,209 (11.68%)	178 (0.4%)	2,417 (5.42%)
		Urban	0	0 (0%)	0 (0%)	0 (0%)	0 (0%)	0 (0%)
11	Sub-District - Bhagawanpur - I (1934502480)	Total	54,296	20,286 (37.36%)	12,114 (22.31%)	5,220 (9.61%)	171 (0.31%)	2,878 (5.3%)
		Rural	51,785	19,897 (38.42%)	11,695 (22.58%)	4,815 (9.3%)	156 (0.3%)	2,846 (5.5%)
		Urban	2,511	389 (15.49%)	419 (16.69%)	405 (16.13%)	15 (0.6%)	32 (1.27%)
12	Sub-District - Chandipur (1934502481)	Total	39,764	12,195 (30.67%)	9,254 (23.27%)	5,933 (14.92%)	172 (0.43%)	2,103 (5.29%)
		Rural	37,436	11,393 (30.43%)	8,570 (22.89%)	5,297 (14.15%)	161 (0.43%)	2,020 (5.4%)
		Urban	2,328	802 (34.45%)	684 (29.38%)	636 (27.32%)	11 (0.47%)	83 (3.57%)
13	Sub-District - Satahata (1934502482)	Total	26,920	10,870 (40.38%)	3,756 (13.95%)	6,046 (22.46%)	210 (0.78%)	1,258 (4.67%)
		Rural	25,780	9,900 (38.4%)	3,557 (13.8%)	5,535 (21.47%)	194 (0.75%)	1,234 (4.79%)
		Urban	1,140	970 (85.09%)	199 (17.46%)	511 (44.82%)	16 (1.4%)	24 (2.11%)
14	Sub-District - Haldia (1934502483)	Total	22,177	9,328 (42.06%)	3,864 (17.42%)	4,970 (22.41%)	115 (0.52%)	1,310 (5.91%)
		Rural	22,177	9,328 (42.06%)	3,864 (17.42%)	4,970 (22.41%)	115 (0.52%)	1,310 (5.91%)
		Urban	0	0 (0%)	0 (0%)	0 (0%)	0 (0%)	0 (0%)
15	Sub-District - Nandigram - I (1934502484)	Total	41,577	12,893 (31.01%)	10,971 (26.39%)	4,454 (10.71%)	127 (0.31%)	1,173 (2.82%)
		Rural	40,374	12,414 (30.75%)	10,644 (26.36%)	4,007 (9.92%)	123 (0.3%)	1,148 (2.84%)
		Urban	1,203	479 (39.82%)	327 (27.18%)	447 (37.16%)	4 (0.33%)	25 (2.08%)
16	Sub-District - Nandigram - II (1934502485)	Total	26,586	10,637 (40.01%)	7,518 (28.28%)	3,712 (13.96%)	95 (0.36%)	1,482 (5.57%)
		Rural	25,444	10,257 (40.31%)	7,215 (28.36%)	3,517 (13.82%)	93 (0.37%)	1,442 (5.67%)
		Urban	1,142	380 (33.27%)	303 (26.53%)	195 (17.08%)	2 (0.18%)	40 (3.5%)
17	Sub-District - Khejuri - I (1934502486)	Total	27,278	9,203 (33.74%)	6,230 (22.84%)	3,019 (11.07%)	83 (0.3%)	1,971 (7.23%)
		Rural	27,278	9,203 (33.74%)	6,230 (22.84%)	3,019 (11.07%)	83 (0.3%)	1,971 (7.23%)
		Urban	0	0 (0%)	0 (0%)	0 (0%)	0 (0%)	0 (0%)
18	Sub-District - Khejuri - II (1934502487)	Total	27,138	9,812 (36.16%)	7,147 (26.34%)	2,440 (8.99%)	86 (0.32%)	2,434 (8.97%)
		Rural	27,138	9,812 (36.16%)	7,147 (26.34%)	2,440 (8.99%)	86 (0.32%)	2,434 (8.97%)
		Urban	0	0 (0%)	0 (0%)	0 (0%)	0 (0%)	0 (0%)

**number of Households having each of the specified assets in, 2011**

having each of the following specified assets							Total/ Rural/ Urban	Name of Sub-District
Land line Telephone	Mobile Telephone	Both Land line and Mobile Telephone	Bicycle	Scooter/ Motor Cycle/ Moped	Car/ Jeep/ Van	None of the specified asset		
10	11	12	13	14	15	16	3	2
1,151 (1.84%)	29,073 (46.36%)	1,155 (1.84%)	47,617 (75.94%)	5,080 (8.1%)	635 (1.01%)	9,311 (14.85%)	Total	Sub-District - Panskura (1934502470)
1,151 (1.84%)	29,073 (46.36%)	1,155 (1.84%)	47,617 (75.94%)	5,080 (8.1%)	635 (1.01%)	9,311 (14.85%)	Rural	
0 (0%)	0 (0%)	0 (0%)	0 (0%)	0 (0%)	0 (0%)	0 (0%)	Urban	
1,238 (2.01%)	31,300 (50.74%)	1,682 (2.73%)	44,193 (71.63%)	4,712 (7.64%)	556 (0.9%)	10,220 (16.57%)	Total	Sub-District - Kolaghat (1934502471)
1,034 (2.04%)	24,551 (48.45%)	1,067 (2.11%)	36,157 (71.35%)	3,652 (7.21%)	367 (0.72%)	8,783 (17.33%)	Rural	
204 (1.85%)	6,749 (61.25%)	615 (5.58%)	8,036 (72.94%)	1,060 (9.62%)	189 (1.72%)	1,437 (13.04%)	Urban	
984 (2.06%)	20,601 (43.08%)	666 (1.39%)	31,193 (65.22%)	2,705 (5.66%)	536 (1.12%)	9,740 (20.37%)	Total	Sub-District - Tamluk (1934502472)
879 (1.92%)	19,686 (42.96%)	597 (1.3%)	30,321 (66.18%)	2,577 (5.62%)	511 (1.12%)	9,271 (20.23%)	Rural	
105 (5.24%)	915 (45.64%)	69 (3.44%)	872 (43.49%)	128 (6.38%)	25 (1.25%)	469 (23.39%)	Urban	
852 (1.92%)	18,700 (42.07%)	818 (1.84%)	27,975 (62.94%)	2,417 (5.44%)	714 (1.61%)	10,193 (22.93%)	Total	Sub-District - Sahid Matangini (1934502473)
786 (1.92%)	16,506 (40.24%)	662 (1.61%)	25,958 (63.28%)	2,148 (5.24%)	607 (1.48%)	9,722 (23.7%)	Rural	
66 (1.92%)	2,194 (63.98%)	156 (4.55%)	2,017 (58.82%)	269 (7.84%)	107 (3.12%)	471 (13.74%)	Urban	
746 (1.27%)	17,711 (30.24%)	648 (1.11%)	31,776 (54.25%)	2,313 (3.95%)	725 (1.24%)	19,664 (33.57%)	Total	Sub-District - Nanda Kumar (1934502474)
746 (1.27%)	17,711 (30.24%)	648 (1.11%)	31,776 (54.25%)	2,313 (3.95%)	725 (1.24%)	19,664 (33.57%)	Rural	
0 (0%)	0 (0%)	0 (0%)	0 (0%)	0 (0%)	0 (0%)	0 (0%)	Urban	
742 (1.67%)	17,739 (39.92%)	1,037 (2.33%)	24,963 (56.18%)	2,112 (4.75%)	658 (1.48%)	12,422 (27.96%)	Total	Sub-District - Mahisadal (1934502475)
702 (1.64%)	17,023 (39.69%)	833 (1.94%)	24,070 (56.12%)	1,926 (4.49%)	608 (1.42%)	12,093 (28.2%)	Rural	
40 (2.59%)	716 (46.31%)	204 (13.2%)	893 (57.76%)	186 (12.03%)	50 (3.23%)	329 (21.28%)	Urban	
721 (1.38%)	14,752 (28.24%)	649 (1.24%)	30,024 (57.47%)	1,687 (3.23%)	314 (0.6%)	16,653 (31.87%)	Total	Sub-District - Moyna (1934502476)
673 (1.32%)	14,241 (28.01%)	587 (1.15%)	29,437 (57.91%)	1,598 (3.14%)	304 (0.6%)	16,045 (31.56%)	Rural	
48 (3.4%)	511 (36.22%)	62 (4.39%)	587 (41.6%)	89 (6.31%)	10 (0.71%)	608 (43.09%)	Urban	
410 (1.01%)	12,249 (30.21%)	288 (0.71%)	23,930 (59.02%)	1,181 (2.91%)	205 (0.51%)	12,295 (30.33%)	Total	Sub-District - Potashpur - I (1934502477)
391 (1%)	11,785 (30.21%)	264 (0.68%)	23,713 (60.79%)	1,145 (2.94%)	190 (0.49%)	11,493 (29.46%)	Rural	
19 (1.24%)	464 (30.21%)	24 (1.56%)	217 (14.13%)	36 (2.34%)	15 (0.98%)	802 (52.21%)	Urban	
712 (1.79%)	14,549 (36.59%)	454 (1.14%)	25,890 (65.11%)	1,489 (3.74%)	290 (0.73%)	8,480 (21.33%)	Total	Sub-District - Potashpur - II (1934502478)
712 (1.79%)	14,549 (36.59%)	454 (1.14%)	25,890 (65.11%)	1,489 (3.74%)	290 (0.73%)	8,480 (21.33%)	Rural	
0 (0%)	0 (0%)	0 (0%)	0 (0%)	0 (0%)	0 (0%)	0 (0%)	Urban	
778 (1.74%)	15,690 (35.17%)	427 (0.96%)	25,998 (58.28%)	1,378 (3.09%)	376 (0.84%)	12,533 (28.1%)	Total	Sub-District - Bhagawanpur - II (1934502479)
778 (1.74%)	15,690 (35.17%)	427 (0.96%)	25,998 (58.28%)	1,378 (3.09%)	376 (0.84%)	12,533 (28.1%)	Rural	
0 (0%)	0 (0%)	0 (0%)	0 (0%)	0 (0%)	0 (0%)	0 (0%)	Urban	
958 (1.76%)	17,160 (31.6%)	532 (0.98%)	28,107 (51.77%)	1,517 (2.79%)	367 (0.68%)	18,138 (33.41%)	Total	Sub-District - Bhagawanpur - I (1934502480)
925 (1.79%)	16,265 (31.41%)	496 (0.96%)	26,969 (52.08%)	1,377 (2.66%)	342 (0.66%)	17,128 (33.08%)	Rural	
33 (1.31%)	895 (35.64%)	36 (1.43%)	1,138 (45.32%)	140 (5.58%)	25 (1%)	1,010 (40.22%)	Urban	
575 (1.45%)	15,495 (38.97%)	371 (0.93%)	23,165 (58.26%)	1,647 (4.14%)	328 (0.82%)	11,050 (27.79%)	Total	Sub-District - Chandipur (1934502481)
543 (1.45%)	14,455 (38.61%)	333 (0.89%)	21,827 (58.3%)	1,471 (3.93%)	306 (0.82%)	10,452 (27.92%)	Rural	
32 (1.37%)	1,040 (44.67%)	38 (1.63%)	1,338 (57.47%)	176 (7.56%)	22 (0.95%)	598 (25.69%)	Urban	
471 (1.75%)	9,264 (34.41%)	430 (1.6%)	15,542 (57.73%)	1,153 (4.28%)	524 (1.95%)	7,756 (28.81%)	Total	Sub-District - Suthata (1934502482)
389 (1.51%)	8,625 (33.46%)	401 (1.56%)	14,732 (57.15%)	1,090 (4.23%)	505 (1.96%)	7,586 (29.43%)	Rural	
82 (7.19%)	639 (56.05%)	29 (2.54%)	810 (71.05%)	63 (5.53%)	19 (1.67%)	170 (14.91%)	Urban	
363 (1.64%)	10,020 (45.18%)	166 (0.75%)	15,081 (68%)	1,040 (4.69%)	349 (1.57%)	4,354 (19.63%)	Total	Sub-District - Haldia (1934502483)
363 (1.64%)	10,020 (45.18%)	166 (0.75%)	15,081 (68%)	1,040 (4.69%)	349 (1.57%)	4,354 (19.63%)	Rural	
0 (0%)	0 (0%)	0 (0%)	0 (0%)	0 (0%)	0 (0%)	0 (0%)	Urban	
581 (1.4%)	15,230 (36.63%)	374 (0.9%)	22,063 (53.07%)	1,118 (2.69%)	363 (0.87%)	13,109 (31.53%)	Total	Sub-District - Nandigram - I (1934502484)
566 (1.4%)	14,710 (36.43%)	332 (0.82%)	21,438 (53.1%)	1,063 (2.63%)	353 (0.87%)	12,778 (31.65%)	Rural	
15 (1.25%)	520 (43.23%)	42 (3.49%)	625 (51.95%)	55 (4.57%)	10 (0.83%)	331 (27.51%)	Urban	
333 (1.25%)	12,190 (45.85%)	242 (0.91%)	16,352 (61.51%)	961 (3.61%)	219 (0.82%)	6,107 (22.97%)	Total	Sub-District - Nandigram - II (1934502485)
321 (1.26%)	11,757 (46.21%)	213 (0.84%)	15,795 (62.08%)	930 (3.66%)	201 (0.79%)	5,762 (22.65%)	Rural	
12 (1.05%)	433 (37.92%)	29 (2.54%)	557 (48.77%)	31 (2.71%)	18 (1.58%)	345 (30.21%)	Urban	
428 (1.57%)	11,375 (41.7%)	329 (1.21%)	14,411 (52.83%)	832 (3.05%)	380 (1.39%)	7,677 (28.14%)	Total	Sub-District - Khejuri - I (1934502486)
428 (1.57%)	11,375 (41.7%)	329 (1.21%)	14,411 (52.83%)	832 (3.05%)	380 (1.39%)	7,677 (28.14%)	Rural	
0 (0%)	0 (0%)	0 (0%)	0 (0%)	0 (0%)	0 (0%)	0 (0%)	Urban	
439 (1.62%)	11,030 (40.64%)	221 (0.81%)	13,827 (50.95%)	683 (2.52%)	450 (1.66%)	7,697 (28.36%)	Total	Sub-District - Khejuri - II (1934502487)
439 (1.62%)	11,030 (40.64%)	221 (0.81%)	13,827 (50.95%)	683 (2.52%)	450 (1.66%)	7,697 (28.36%)	Rural	
0 (0%)	0 (0%)	0 (0%)	0 (0%)	0 (0%)	0 (0%)	0 (0%)	Urban	

**Table -9 : Number and Percentage of Households availing Banking services and**

Sl. No.	Name of Sub-District	Total/Rural/Urban	Total number of households	Total number of households availing banking services	Number and percentage of households			
					Radio/ Transistor	Television	Computer/ laptop- With Internet	Computer/ laptop- Without Internet
1	2	3	4	5	6	7	8	9
19	Sub-District - Contai - I (1934502488)	Total	36,806	15,901 (43.2%)	7,217 (19.61%)	6,804 (18.49%)	204 (0.55%)	2,261 (6.14%)
		Rural	36,806	15,901 (43.2%)	7,217 (19.61%)	6,804 (18.49%)	204 (0.55%)	2,261 (6.14%)
		Urban	0	0 (0%)	0 (0%)	0 (0%)	0 (0%)	0 (0%)
20	Sub-District - Deshopran (1934502489)	Total	37,603	12,968 (34.49%)	7,672 (20.4%)	4,674 (12.43%)	129 (0.34%)	1,717 (4.57%)
		Rural	36,609	12,713 (34.73%)	7,570 (20.68%)	4,540 (12.4%)	128 (0.35%)	1,697 (4.64%)
		Urban	994	255 (25.65%)	102 (10.26%)	134 (13.48%)	1 (0.1%)	20 (2.01%)
21	Sub-District - Contai - III (1934502490)	Total	33,842	14,374 (42.47%)	6,994 (20.67%)	4,707 (13.91%)	80 (0.24%)	1,476 (4.36%)
		Rural	33,842	14,374 (42.47%)	6,994 (20.67%)	4,707 (13.91%)	80 (0.24%)	1,476 (4.36%)
		Urban	0	0 (0%)	0 (0%)	0 (0%)	0 (0%)	0 (0%)
22	Sub-District - Egra - I (1934502491)	Total	35,048	12,974 (37.02%)	7,121 (20.32%)	5,155 (14.71%)	125 (0.36%)	1,481 (4.23%)
		Rural	35,048	12,974 (37.02%)	7,121 (20.32%)	5,155 (14.71%)	125 (0.36%)	1,481 (4.23%)
		Urban	0	0 (0%)	0 (0%)	0 (0%)	0 (0%)	0 (0%)
23	Sub-District - Egra - II (1934502492)	Total	38,691	12,634 (32.65%)	5,759 (14.88%)	5,174 (13.37%)	150 (0.39%)	2,399 (6.2%)
		Rural	38,691	12,634 (32.65%)	5,759 (14.88%)	5,174 (13.37%)	150 (0.39%)	2,399 (6.2%)
		Urban	0	0 (0%)	0 (0%)	0 (0%)	0 (0%)	0 (0%)
24	Sub-District - Ramnagar - I (1934502493)	Total	34,516	17,787 (51.53%)	5,771 (16.72%)	8,330 (24.13%)	180 (0.52%)	1,850 (5.36%)
		Rural	33,337	17,143 (51.42%)	5,625 (16.87%)	7,744 (23.23%)	172 (0.52%)	1,819 (5.46%)
		Urban	1,179	644 (54.62%)	146 (12.38%)	586 (49.7%)	8 (0.68%)	31 (2.63%)
25	Sub-District - Ramnagar - II (1934502494)	Total	31,209	13,957 (44.72%)	5,997 (19.22%)	6,143 (19.68%)	121 (0.39%)	1,208 (3.87%)
		Rural	31,209	13,957 (44.72%)	5,997 (19.22%)	6,143 (19.68%)	121 (0.39%)	1,208 (3.87%)
		Urban	0	0 (0%)	0 (0%)	0 (0%)	0 (0%)	0 (0%)
26	Sub-District - Not under any sub-district (1934502495)	Total	89,259	61,887 (69.33%)	21,543 (24.14%)	49,641 (55.61%)	4,076 (4.57%)	7,036 (7.88%)
		Rural	0	0 (0%)	0 (0%)	0 (0%)	0 (0%)	0 (0%)
		Urban	89,259	61,887 (69.33%)	21,543 (24.14%)	49,641 (55.61%)	4,076 (4.57%)	7,036 (7.88%)
<b>District - Purba Medinipur (19345)</b>		<b>Total</b>	<b>10,99,545</b>	<b>454,078 (41.3%)</b>	<b>223,311 (20.31%)</b>	<b>225,190 (20.48%)</b>	<b>9,076 (0.83%)</b>	<b>58,631 (5.33%)</b>
		<b>Rural</b>	<b>9,78,844</b>	<b>377,572 (38.57%)</b>	<b>195,395 (19.96%)</b>	<b>163,247 (16.68%)</b>	<b>4,411 (0.45%)</b>	<b>49,486 (5.06%)</b>
		<b>Urban</b>	<b>1,20,701</b>	<b>76,506 (63.38%)</b>	<b>27,916 (23.13%)</b>	<b>61,943 (51.32%)</b>	<b>4,665 (3.86%)</b>	<b>9,145 (7.58%)</b>

Note: Percentage is given in brackets after the number of households.

Data Source:-Census of India, 2011, HH- series Tables on Houses, Household amenities and assets.

**number of Households having each of the specified assets in, 2011**

having each of the following specified assets							Total/ Rural/ Urban	Name of Sub-District
Land line Telephone	Mobile Telephone	Both Land line and Mobile Telephone	Bicycle	Scooter/ Motor Cycle/ Moped	Car/ Jeep/ Van	None of the specified asset		
10	11	12	13	14	15	16	3	2
715 (1.94%)	16,423 (44.62%)	498 (1.35%)	21,130 (57.41%)	2,102 (5.71%)	352 (0.96%)	9,312 (25.3%)	Total	Sub-District - Contai - I (1934502488)
715 (1.94%)	16,423 (44.62%)	498 (1.35%)	21,130 (57.41%)	2,102 (5.71%)	352 (0.96%)	9,312 (25.3%)	Rural	
0 (0%)	0 (0%)	0 (0%)	0 (0%)	0 (0%)	0 (0%)	0 (0%)	Urban	
519 (1.38%)	14,144 (37.61%)	387 (1.03%)	20,273 (53.91%)	1,955 (5.2%)	549 (1.46%)	11,210 (29.81%)	Total	Sub-District - Deshopran (1934502489)
506 (1.38%)	13,738 (37.53%)	376 (1.03%)	19,722 (53.87%)	1,902 (5.2%)	542 (1.48%)	10,927 (29.85%)	Rural	
13 (1.31%)	406 (40.85%)	11 (1.11%)	551 (55.43%)	53 (5.33%)	7 (0.7%)	283 (28.47%)	Urban	
439 (1.3%)	14,375 (42.48%)	362 (1.07%)	19,192 (56.71%)	1,411 (4.17%)	230 (0.68%)	9,232 (27.28%)	Total	Sub-District - Contai - III (1934502490)
439 (1.3%)	14,375 (42.48%)	362 (1.07%)	19,192 (56.71%)	1,411 (4.17%)	230 (0.68%)	9,232 (27.28%)	Rural	
0 (0%)	0 (0%)	0 (0%)	0 (0%)	0 (0%)	0 (0%)	0 (0%)	Urban	
502 (1.43%)	15,118 (43.14%)	340 (0.97%)	19,803 (56.5%)	1,528 (4.36%)	574 (1.64%)	9,272 (26.46%)	Total	Sub-District - Egra - I (1934502491)
502 (1.43%)	15,118 (43.14%)	340 (0.97%)	19,803 (56.5%)	1,528 (4.36%)	574 (1.64%)	9,272 (26.46%)	Rural	
0 (0%)	0 (0%)	0 (0%)	0 (0%)	0 (0%)	0 (0%)	0 (0%)	Urban	
680 (1.76%)	13,505 (34.9%)	574 (1.48%)	20,227 (52.28%)	1,665 (4.3%)	283 (0.73%)	12,515 (32.35%)	Total	Sub-District - Egra - II (1934502492)
680 (1.76%)	13,505 (34.9%)	574 (1.48%)	20,227 (52.28%)	1,665 (4.3%)	283 (0.73%)	12,515 (32.35%)	Rural	
0 (0%)	0 (0%)	0 (0%)	0 (0%)	0 (0%)	0 (0%)	0 (0%)	Urban	
653 (1.89%)	19,118 (55.39%)	694 (2.01%)	22,157 (64.19%)	3,192 (9.25%)	453 (1.31%)	6,308 (18.28%)	Total	Sub-District - Ramnagar - I (1934502493)
641 (1.92%)	18,253 (54.75%)	674 (2.02%)	21,418 (64.25%)	3,019 (9.06%)	431 (1.29%)	6,133 (18.4%)	Rural	
12 (1.02%)	865 (73.37%)	20 (1.7%)	739 (62.68%)	173 (14.67%)	22 (1.87%)	175 (14.84%)	Urban	
477 (1.53%)	15,467 (49.56%)	497 (1.59%)	18,283 (58.58%)	1,793 (5.75%)	312 (1%)	7,043 (22.57%)	Total	Sub-District - Ramnagar - II (1934502494)
477 (1.53%)	15,467 (49.56%)	497 (1.59%)	18,283 (58.58%)	1,793 (5.75%)	312 (1%)	7,043 (22.57%)	Rural	
0 (0%)	0 (0%)	0 (0%)	0 (0%)	0 (0%)	0 (0%)	0 (0%)	Urban	
2,327 (2.61%)	58,011 (64.99%)	6,121 (6.86%)	64,194 (71.92%)	13,528 (15.16%)	3,863 (4.33%)	7,647 (8.57%)	Total	Sub-District - Not under any sub-district (1934500000)
0 (0%)	0 (0%)	0 (0%)	0 (0%)	0 (0%)	0 (0%)	0 (0%)	Rural	
2,327 (2.61%)	58,011 (64.99%)	6,121 (6.86%)	64,194 (71.92%)	13,528 (15.16%)	3,863 (4.33%)	7,647 (8.57%)	Urban	
<b>18,794 (1.71%)</b>	<b>460,289 (41.86%)</b>	<b>19,962 (1.82%)</b>	<b>667,366 (60.69%)</b>	<b>61,199 (5.57%)</b>	<b>14,605 (1.33%)</b>	<b>269,938 (24.55%)</b>	<b>Total</b>	<b>District - Purba Medinipur (19345)</b>
<b>15,786 (1.61%)</b>	<b>385,931 (39.43%)</b>	<b>12,506 (1.28%)</b>	<b>584,792 (59.74%)</b>	<b>45,212 (4.62%)</b>	<b>10,223 (1.04%)</b>	<b>255,263 (26.08%)</b>	<b>Rural</b>	
<b>3,008 (2.49%)</b>	<b>74,358 (61.61%)</b>	<b>7,456 (6.18%)</b>	<b>82,574 (68.41%)</b>	<b>15,987 (13.25%)</b>	<b>4,382 (3.63%)</b>	<b>14,675 (12.16%)</b>	<b>Urban</b>	





Directorate of Census Operations, West Bengal  
Ministry of Home Affairs,  
Janganana Bhawan, IB-199, Sector-III,  
Salt Lake City  
(Beside Mizoram House)  
Kolkata - 700106



Email: [dco-wbl.rgi@censusindia.gov.in](mailto:dco-wbl.rgi@censusindia.gov.in)  
Website: <http://www.censusindia.gov.in>